Operating Manual

MMI Navigation plus

Audi
Vorsprung durch Technik

Foreword

Thank you for choosing the MMI Navigation System plus - we value your trust in us.

With your new Audi, you are receiving a vehicle with a state-of-the art system that allows you the change the vehicle's settings and operate the electronic equipment from a central location using the MMI.

We recommend that you read this guide carefully so that you quickly get to know all of the functions and possibilities that the MMI offers and are able to make full use of them while driving.

Please note that these instructions are a supplement to your vehicle Owner's Manual and should only be used in conjunction with your current vehicle Owner's Manual.

We hope you enjoy driving your Audi.

AUDI AG

152.566.4MH.21

About this Operating Manual . . . 4

Operation . . . 5
Overview . . . 5
Controls at a glance . . . 5
Traffic safety information . . . 5
Care information . . . 6

MMI control panel . . . 7
Switching the MMI on and off . . . 7
Adjusting the volume . . . 7
Operating . . . 7
Control knob with joystick function . . . 8
Letter/number speller . . . 8
Menus and symbols . . . 10

Multifunction steering wheel . . . 11
Operating . . . 11
Using the telephone . . . 11
Navigation . . . 13
Listening to the radio . . . 13
Playing media . . . 14

Voice recognition system . . . 16
Operating . . . 15
Information about the command overviews . . . 17
Global commands . . . 17
Telephone . . . 17
Navigation . . . 18
Info . . . 20
Radio . . . 20
Media . . . 20

Media drives/connections . . . 21
Introduction . . . 21
Notes . . . 21
SD card readers . . . 22
DVD drive . . . 22
Jukebox . . . 23
Bluetooth audio player . . . 23
Wi-Fi audio player . . . 24
Audi music interface . . . 25
Supported media and file formats . . . 26
Troubleshooting . . . 27

System settings . . . 29
Setting the clock time/date . . . 29
Adjusting the sound . . . 29
Adjusting the system volume . . . 30
Restarting the MMI (reset) . . . 30
Additional settings . . . 30

Communication . . . 32
Using the telephone . . . 32
Introduction . . . 32
Connecting a cell phone with Bluetooth . . . 32
Selecting the telephone . . . 34
Dialing a phone number . . . 34
Storing a phone number . . . 35
Accepting/ending a call . . . 35
During a phone call . . . 36
Emergency call functions . . . 37
Accessing the directory . . . 37
Searching for a contact . . . 38
Using a contact . . . 38
Importing/exporting contacts . . . 39
Storing a new contact . . . 39
Name tags . . . 40
Memory capacity . . . 41
Additional settings . . . 41
Troubleshooting . . . 42

Audi connect . . . 44
Introduction . . . 44
Setup . . . 44
Using the browser . . . 45
Overview of Audi connect services . . . 46
Wi-Fi Hotspot . . . 47
Configuring the data connection . . . 48
Notes about Audi connect . . . 49
Troubleshooting . . . 50

Navigation . . . 51
Navigation . . . 51
Accessing navigation . . . 51
Entering a destination . . . 51
Starting/canceling route guidance . . . 56
Map operation . . . 56
Online map view . . . 57
Standard map view . . . 58

Additional settings 58
Accessing traffic information 61
Other settings 62
Troubleshooting 62

Entertainment systems 63
Listening to the radio 63
Selecting the radio 63
Radio functions 64
Additional settings 64
Troubleshooting 65

Playing media 66
Accessing media 66
Media functions 66
Media functions 67
Other settings 68

Index 70

This manual contains important information, tips, suggestions and warnings for using your vehicle.

Keep this manual in your vehicle at all times. This is especially important if you loan your vehicle to others or sell it.

Some sections in this manual do not apply to all vehicles. When this is the case, the beginning of the section indicates the **validity**, for example "Applies to vehicles: with voice recognition system". Optional or vehicle-specific equipment is also identified with an asterisk "*".

The **illustrations** in this manual are a guide. Some of the details in your vehicle may differ from the illustration.

There is a **Table of Contents** at the beginning of this manual that lists all of the topics covered in the order that they appear. There is also an **alphabetical Index** at the end of this book.

All **directions**, such as "left", "right", "front" and "rear", are based on the vehicle's direction of travel.

* Optional or vehicle-specific equipment.

▶ The section continues on the next page.

⇨ ⚠ Cross reference to a "WARNING" within a section. If a page number is indicated, the WARNING is located outside of the section.

WARNING

Text with this symbol contains information about safety and how to reduce the risk of serious personal injury or death.

Note

Text with this symbol contains information about reducing the risk of damage to your vehicle.

For the sake of the environment

Text with this symbol contains information on protecting the environment.

Tips

Text with this symbol contains additional useful information.

Overview

Controls at a glance

The Multi Media Interface, or MMI for short, combines various systems for communication, navigation and entertainment in your Audi.*

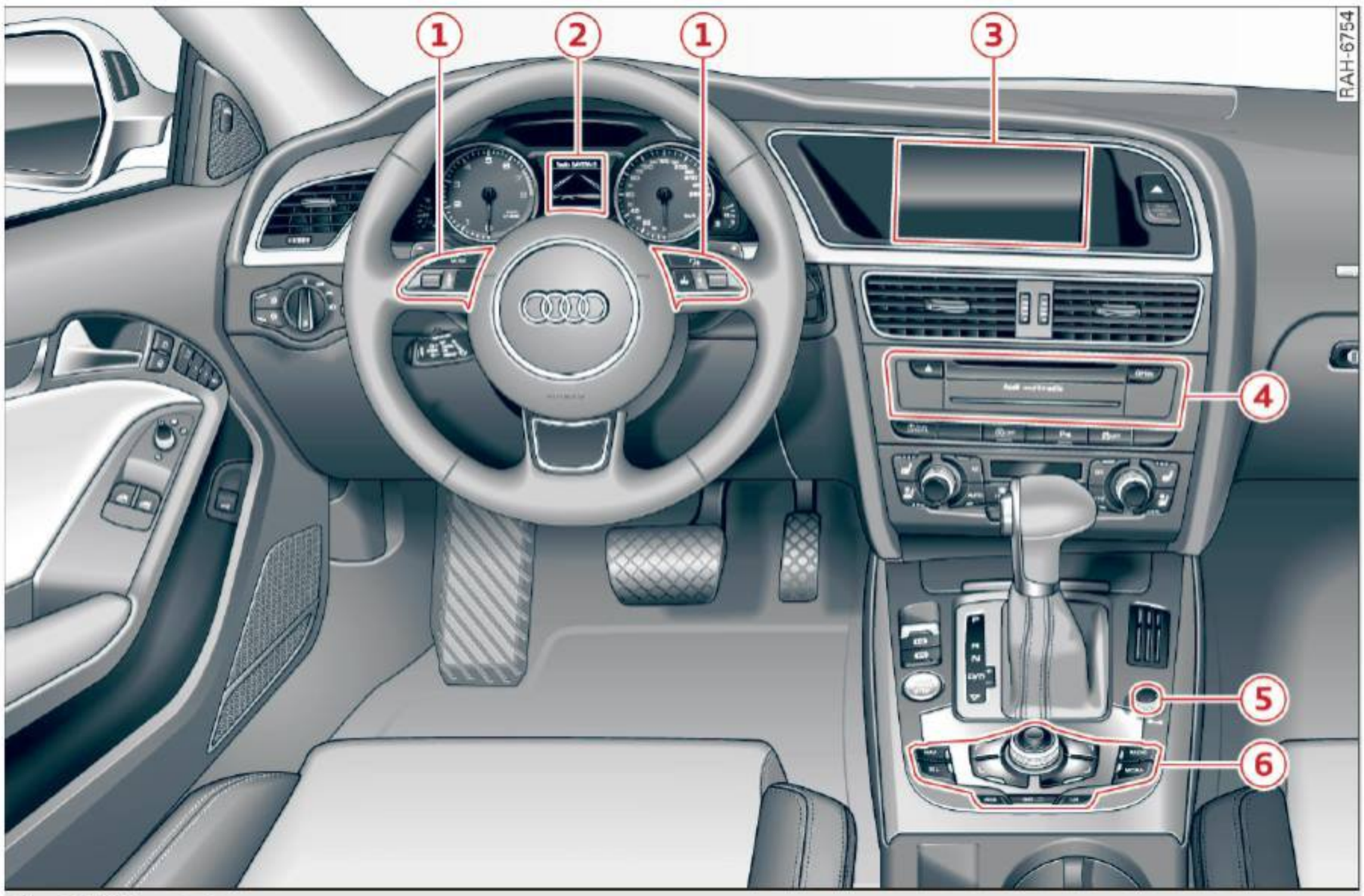

Fig. 1 MMI controls

You can operate the MMI using the MMI control panel, the multifunction steering wheel* or the voice recognition system* ⇨ *fig. 1*:

① Multifunction steering wheel 11
② Driver information system 11
③ MMI Display 31
④ MMI media drives 21
⑤ On/Off knob 7
⑥ MMI control panel 7

Tips

– Please note that this manual only describes MMI components. You can find additional information on operating your vehicle in your vehicle Owner's Manual.
– This manual describes the **equipment range** specified for this model at the time of printing. Individual equipment options described may only be available at a later date or may only be offered in certain countries.

Traffic safety information

Audi recommends only performing certain functions, such as entering a destination, when the vehicle is stationary. Always be prepared to stop operating the MMI system in the interest of your safety and that of other road users.

WARNING

– Driving requires your complete and undivided attention. As the driver, you have complete responsibility for safety in traffic. Only use the MMI when traffic conditions permit ▶

and always in a way that allows you to maintain complete control over your vehicle.
- Always read and follow the warnings on ⇨ *page 44* when using Audi connect services and the warnings on ⇨ *page 47* when using the Wi-Fi hotspot.
- Adjust the volume of the audio system so that signals from outside the vehicle, such as police and fire sirens, can be heard easily at all times.
- Obey all applicable laws regarding use of telephones in vehicles.

Care information

For information on cleaning and caring for the Infotainment components, refer to the *Cleaning and Protection* chapter of your vehicle Owner's Manual.

MMI control panel

Switching the MMI on and off

The MMI switches on and off automatically with the ignition. It can also be switched on or off manually.

– **Switching on manually**: Press the On/Off knob ⑤ briefly ⇨ *page 5, fig. 1*. **Or**: Press the MENU button or one of the buttons used to open a menu ⑥.

When the system is switched on, the last menu that was selected is displayed and the last audio source that was selected begins playing.

– **Switching off manually**: Press and hold the On/Off knob ⑤ until the MMI switches off. If the MMI has been switched off manually, it does *not* switch on again automatically the next time the ignition is switched on.

The MMI can still be operated for approximately ten minutes after switching the ignition off. If you do not press any buttons or the control knob on the MMI control panel within this time, the MMI switches off automatically.

Tips

The MMI switches off automatically if the engine is not running and the battery is low.

Adjusting the volume

The volume of an audio source or a system message (for example, from the voice recognition system) can be adjusted directly while the sound is playing using the On/Off knob.*

– **Increasing or decreasing the volume**: Turn the On/Off knob ⑤ ⇨ *page 5, fig. 1* to the right or left.
– **Muting or pausing**: Press the On/Off knob briefly. **Or**: Turn the On/Off knob to the left.
– **Unmuting or resuming**: Press the On/Off knob briefly. **Or**: Turn the On/Off knob to the right.

Tips

Volumes that are too high or too low are automatically adjusted to a set level when the MMI is switched on.

Operating

You can easily access functions in the MMI using an intuitive and standardized operating process.

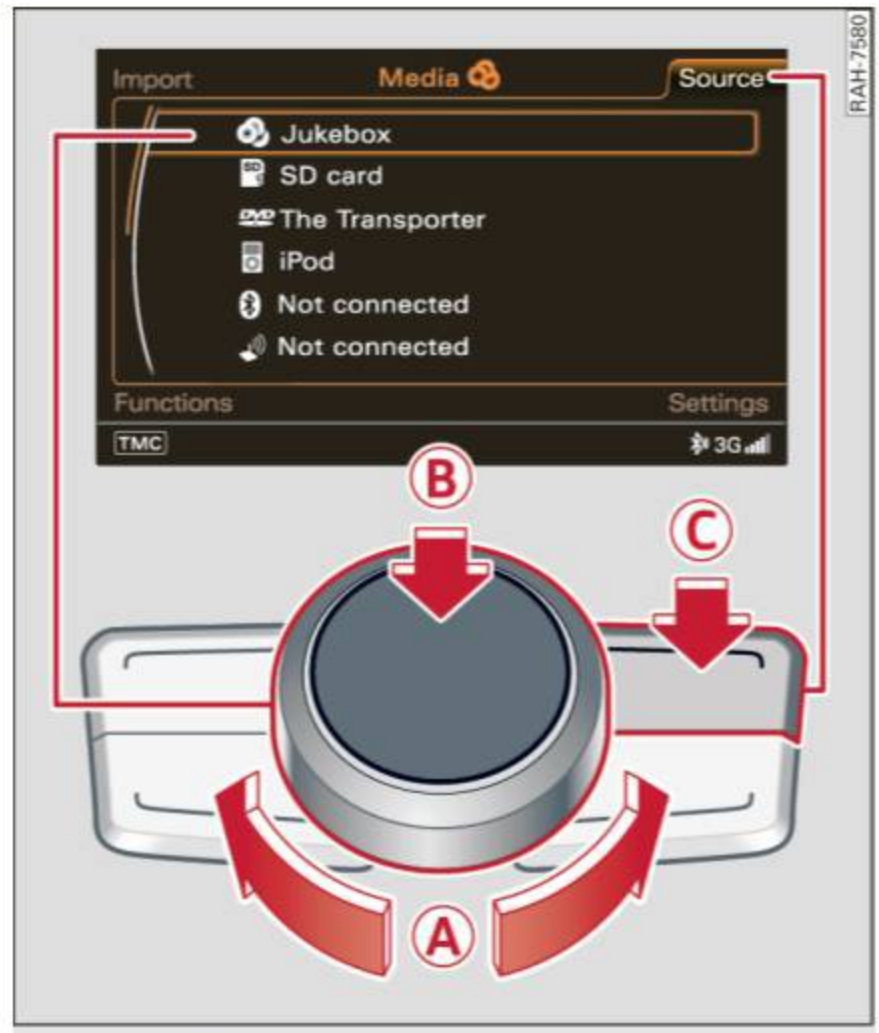

Fig. 2 Operation

Selecting and confirming a function

▸ Ⓐ **Selecting a function**: Turn the control knob to the desired function.
▸ Ⓑ **Confirming a selection**: Press the control knob.

Accessing functions in a corner of the display

▸ Press the control button Ⓒ that corresponds to that corner of the display. For example, the upper right control button corresponds to the upper right corner of the display.

Opening the main menu

▸ Press the MENU button ⑥ ⇨ *page 5, fig. 1*. The MMI menu (such as **Radio**) is displayed. ▸

Opening a menu directly

▸ Press the button ⑥ for the desired menu (such as RADIO or MEDIA).

Returning to functions at higher levels

▸ Press the BACK button ⑥.

Control knob with joystick function

The MMI control panel has a control knob with a joystick function, which can be used to move the crosshairs in a map, adjust the sound focus or operate the main menu in a DVD.

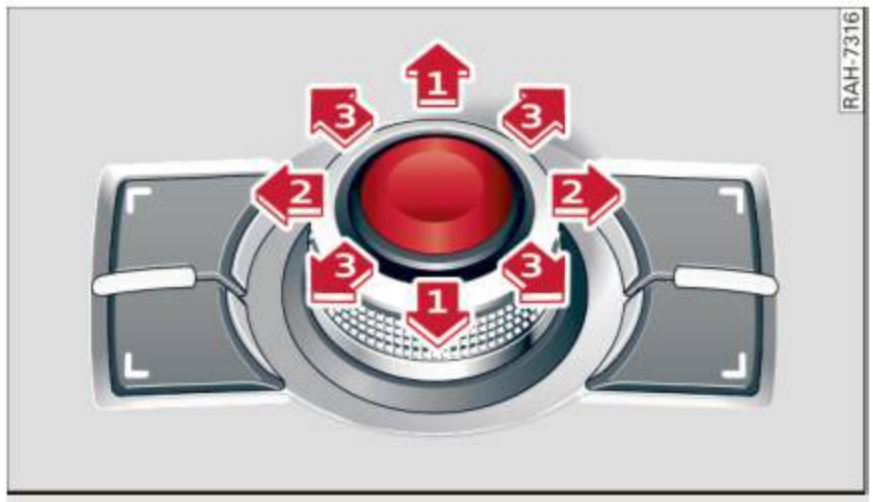

Fig. 3 Operating concept for the control knob with joystick function

Moving the map

Requirement: A map must be displayed ⇨ *page 51*.

– **Moving the crosshairs in the map**: Press the control knob. The crosshairs are shown on the map. To move the crosshairs, move the joystick in the desired direction ⇨ *fig. 3*.

Adjusting the sound focus

Requirement: The balance/fader function must be selected ⇨ *page 29*.

– **Moving the crosshairs for sound focus**: Move the joystick in the desired direction.

Using the DVD main menu

Requirement: A DVD must be playing ⇨ *page 66*.

– **Selecting a menu item**: Move the joystick up or down or to the left or right.
– **Confirming a selection**: Press the control knob.

Letter/number speller

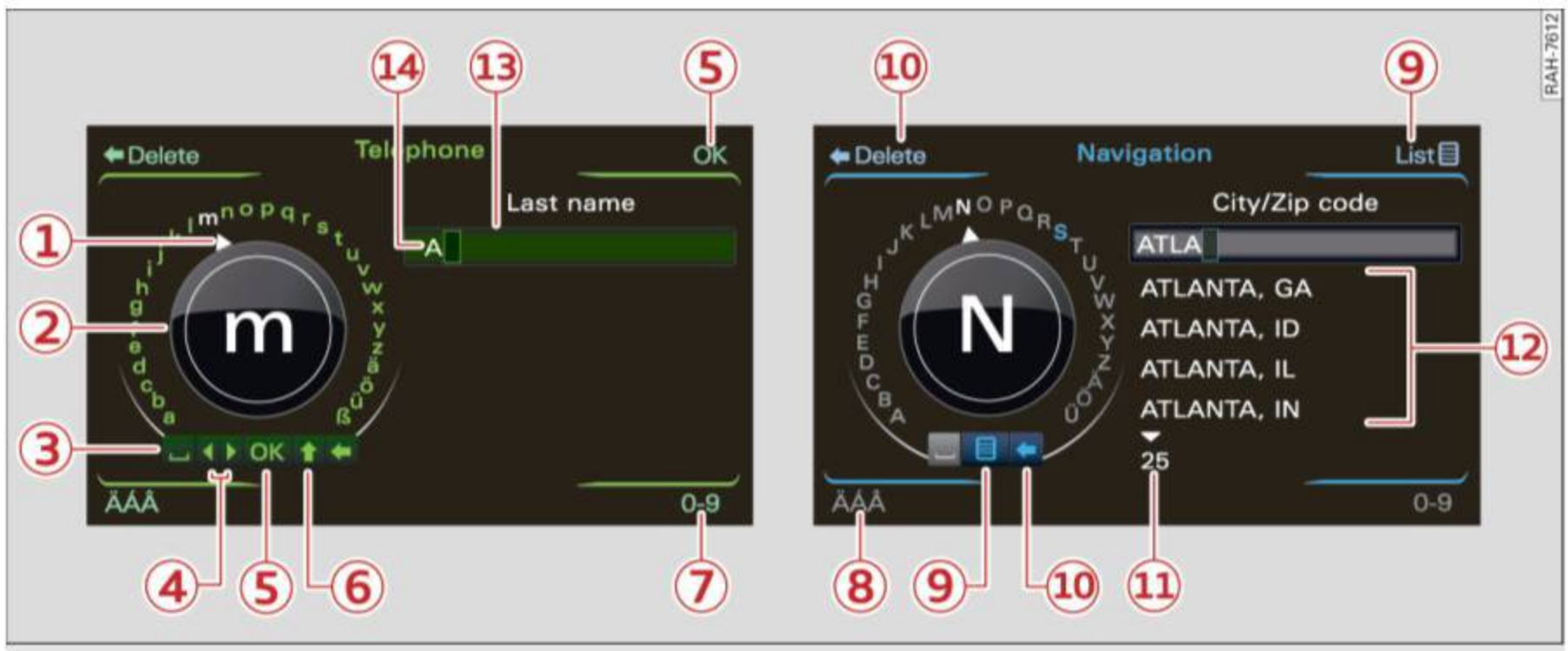

Fig. 4 Speller

– **Entering characters**: Turn the control knob with the selection arrow ① ⇨ *fig. 4* to the desired character. Your selection is shown enlarged in the input ring ②. Press the control knob to confirm the character. Your input is displayed in the input field ⑬. When you have entered all the characters, select and confirm **OK** ⑤. ▸

– **Deleting characters**: Turn the control knob with the selection arrow to ⬅ ⑩ and press the control knob. To delete all characters in the input field, press and hold the control knob on ⬅ until all characters in the input field are deleted.
– **Entering special characters**: Press the **0-9** control button ⑦ and enter the desired special character (for example, a hyphen or period) using the number speller.
– **Input assistance**: In some cases, such as in the Navigation* menu, the selection of letters may be limited to available entries. This means that you can only select letters if they appear in that position in a possible word.

Overview of symbols in the speller

The symbols in the letter/number speller are explained in the following table:

	Symbol/Description	Explanation
①	Selection arrow	The selected character is highlighted with a white background and appears large in the input ring.
②	Input ring	The character selected with the selection arrow is displayed large.
③	␣	A space is added in the input field.
④	◀ ▶	The cursor moves forward or back in the input field.
⑤	OK	The input is confirmed.
⑥	⬆	Switches from lower case to upper case letters or from upper case to lower case letters.
⑦	0-9/A-Z	Switches from letter to number input or from number to letter input.
⑧	ÄÁÂ	Language-specific special characters are displayed.
⑨	List	A list of suggestions is displayed.
⑩	⬅ Delete	The character to the left of the cursor is deleted.
⑪	Number of entries	The number of list entries that was found is displayed.
⑫	List with suggestions	For example, when entering a destination, major cities are listed first and then additional cities in alphabetical order.
⑬	Input field	The current input is displayed.
⑭	Cursor	The current editing position is marked.

Menus and symbols

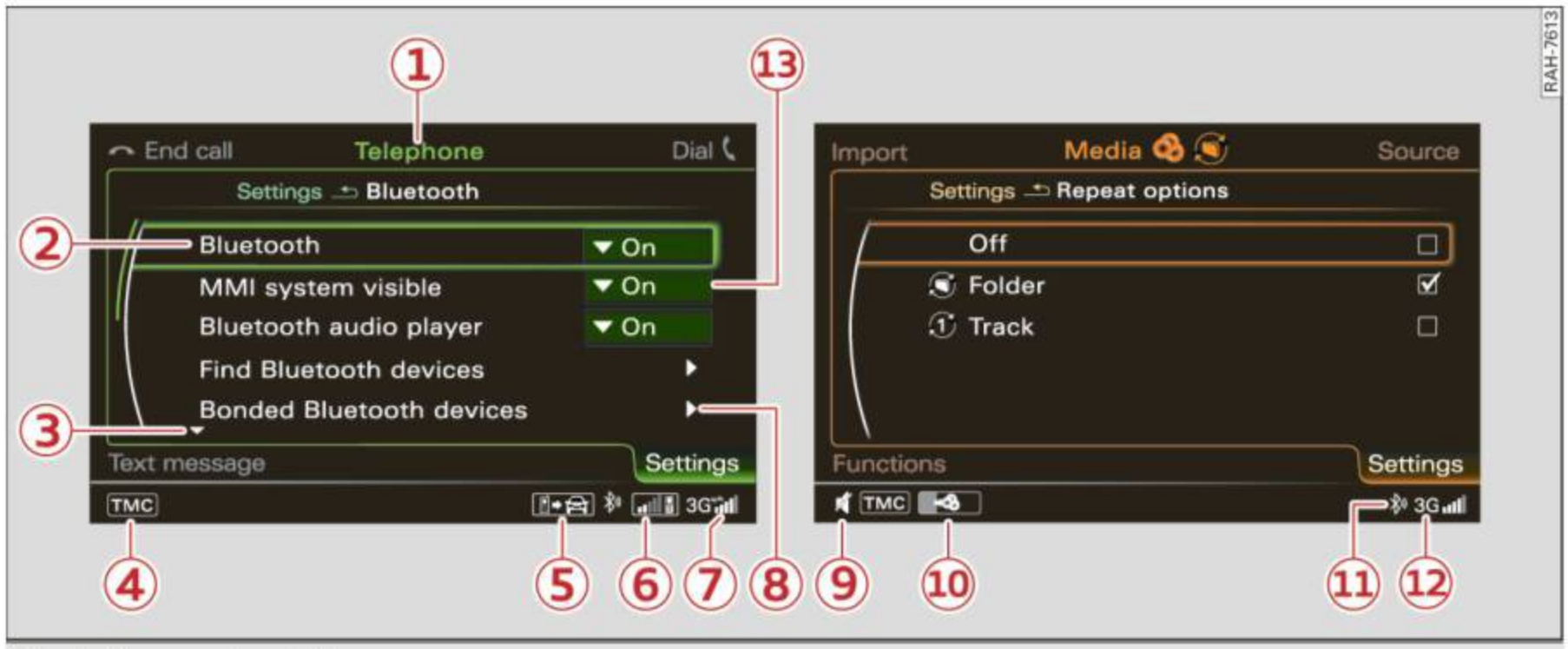

Fig. 5 Menus and symbols

	Symbol/Description	Explanation
①	Title line	Selected menu (such as **Telephone**)
②	Selected text	Selected function
③	Up arrow down/up	Additional functions for selection
④	TMC	Reception of TMC traffic reports ⇨ *page 61*
⑤	Importing process*	Import or update the contacts in the directory or the call lists
⑥	Cell phone signal strength bars*	Cell phone network signal strength for a connected cell phone ⇨ *page 33*
⑦	Data connection signal strength bars*	Signal strength for the active data connection ⇨ *page 48*, or **PIN**: Enter the PIN (SIM) **PUK**: Enter the PUK **SIM**: Insert the SIM card ⇨ *page 44*
⑧	Arrow	Submenu with additional functions that are accessed by pressing the control knob
⑨	Mute	The audio source is muted ⇨ *page 7*
⑩	Importing process	Importing audio/video files to the Jukebox ⇨ *page 23*
⑪	Bluetooth	Bluetooth device connected
⑫	2G/3G*	Network coverage for the active data connection ⇨ *page 41* **2G**: GSM network **3G**: UMTS network When a data connection is established, the symbol for an active data connection ① ⇨ *page 48* appears in the status line in the MMI display.
⑬	Selection list	Settings for the selected function that are accessed by pressing the control knob

Multifunction steering wheel

Operating

Applies to vehicles: with multifunction steering wheel

You can operate various MMI functions and the driver information system, change the volume, and turn the voice recognition system on and off with the multifunction steering wheel.*

Fig. 6 Driver information system

Fig. 7 Controls on the multifunction steering wheel

Requirement: The ignition and the MMI must be switched on ⇨ *page 7*.

① Operating the driver information system

The driver information system contains multiple menus that display various information.

– **Switching menus**: Press the MODE button until the desired menu is displayed.
– **Selecting a function**: Turn the left thumbwheel to the desired function.
– **Confirming a selection**: Press the left thumbwheel.
– **Quick scrolling through lists**: Turn the left thumbwheel quickly.
– **Moving one level up**: Turn the left thumbwheel to **Folder up** and press the left thumbwheel. **Or**: Press the MODE button.

② Voice guidance during active route guidance*

– **Repeating the last voice guidance message**: Press the button.
– **Adjusting the voice guidance volume**: Turn the right thumbwheel up or down while a voice guidance message is playing.

③ Adjusting the volume

You can adjust the volume of an audio source or a system message (for example, from the voice recognition system*) when the sound is playing.

– **Increasing or decreasing the volume**: Turn the right thumbwheel up or down.
– **Muting or pausing**: Turn the right thumbwheel down. **Or**: Press the right thumbwheel.
– **Unmuting or resuming**: Turn the right thumbwheel up. **Or**: Press the right thumbwheel.

④ Switching the voice recognition system* on or off

– **Switching on**: Press the button briefly on the multifunction steering wheel. Say the desired command after the **Beep**.
– **Switching off**: Press and hold the button. **Or**: Say the command **Cancel**.

For more information about the voice recognition system, refer to ⇨ *page 15*.

Using the telephone

Overview

Applies to vehicles: with a multifunction steering wheel and telephone

Fig. 8 Telephone menu

Requirement: A cell phone must be connected to the MMI ⇨ *page 33* and the Telephone menu must be displayed ⇨ *page 11*.

The following functions are available in the Telephone menu:

– **Calling a contact in the directory**: Select **Directory**. Select and confirm a contact.
– **Calling a contact in a call list**: Select **Dialed numbers**, **Missed calls** or **Received calls**. Select and confirm a contact.

Directory contacts: The driver information system only displays directory contacts that have a phone number stored. If several phone numbers are stored with a contact, the list of stored numbers is displayed first when the entry is selected. For more information about the displayed symbols, refer to ⇨ *page 37*.

Tips

– The telephone functions can only be controlled with the multifunction steering wheel if the telephone equipment was installed *at the factory*.
– The telephone and call options depend on the cell phone service provider and the cell phone. You can obtain more information from your cell phone service provider.

Incoming call

Applies to vehicles: with a multifunction steering wheel and telephone

Caller information: The *name*, *phone number* or **Unknown** appears in the driver information system display depending on if the caller has been stored in the directory and if the phone number has been transmitted.

– **Answering a call**: When there is an incoming call, select and confirm **Answer** with the left thumbwheel.
– **Ignoring a call**: Select and confirm **Ignore** when there is an incoming call.
– **Ending a phone call**: Select and confirm **End call**.

During a phone call

Applies to vehicles: with a multifunction steering wheel and telephone

– Making an additional call*: Select and confirm **Hold** > MODE button > **Directory** or *an entry in a call list*.
– **Accepting an incoming call when there is an active call and a call on hold**: Select and confirm **Replace**. The active call is replaced with the incoming call.

Additional functions include:

Mute: If you select and confirm this function, the other person on the phone cannot hear you. You can hear the other person.

Holding or resuming a call: You can put your existing phone call on hold and resume it.

Swap call: You can alternate between two phone calls at the same time. One of the calls will be on hold. **End call** ends the active phone call. A call that was placed on hold stays on hold and can be taken off hold with **Resume**.

Conference: A party on hold and up to five active parties (depending on the network) can be added to a conference call. To make an additional call, put all participants in the current conference call on hold using **Hold**. By pressing the MODE button, you can make an additional calls from the directory or the recent calls list. **Resume** takes all parties off hold.

Tips

The **Call waiting** function must be activated in your cell phone and in the MMI to be alerted when there is an incoming call during an active call ⇨ *page 41*. The call options depend on the cell phone and service provider. You can obtain more information from your cell phone service provider.

Navigation

Applies to vehicles: with a multifunction steering wheel and navigation system

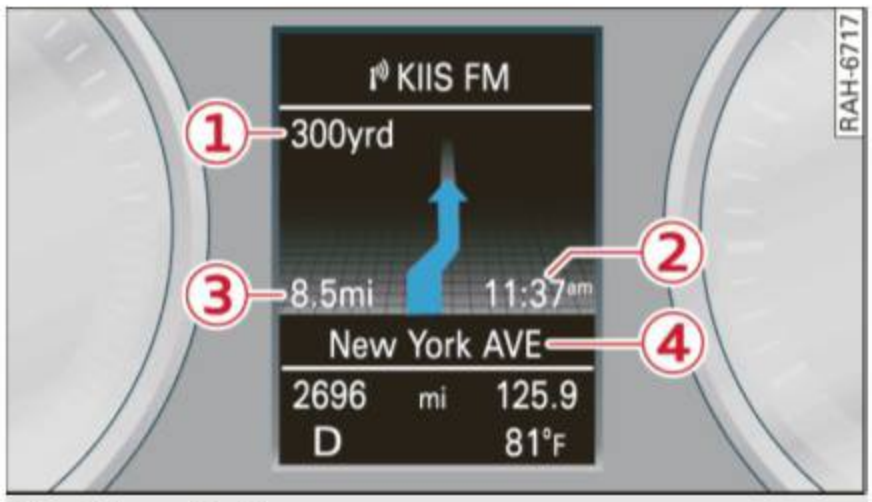

Fig. 9 Lane display

Fig. 10 Turn display

Requirement: A destination or a route plan must be entered ⇨ *page 51*, route guidance must be started ⇨ *page 51* and the navigation menu must be displayed ⇨ *page 11*.

① Distance to the next maneuver
② Calculated arrival time
③ Total mileage to the destination or stopover
④ Name of the current expressway, highway or street. An arrow in front of the street name indicates that you should turn onto that street.
⑤ Direction arrow for the upcoming maneuver
⑥ A bar graph appears when a direction arrow is displayed. The fewer bars are shown, the shorter the distance is until the turn.

The following functions are also available when route guidance is active:

– **Repeating the last voice guidance message**: Press the button.
– **Adjusting the voice guidance volume**: Turn the right thumbwheel up or down while a voice guidance message is playing.

If you have not started route guidance, a compass will display in the navigation tab.

WARNING

The route calculated by the navigation system is a recommendation for reaching your destination. Obey traffic lights, stopping restrictions, one-way streets, lane change restrictions, etc.

Tips

An exclamation mark "!" in front of the street name indicates that the information about this street or this section of the route is not complete in the navigation data that the MMI contains. Obey traffic laws, such as one-way streets or pedestrian zones.

Listening to the radio

Applies to vehicles: with multifunction steering wheel

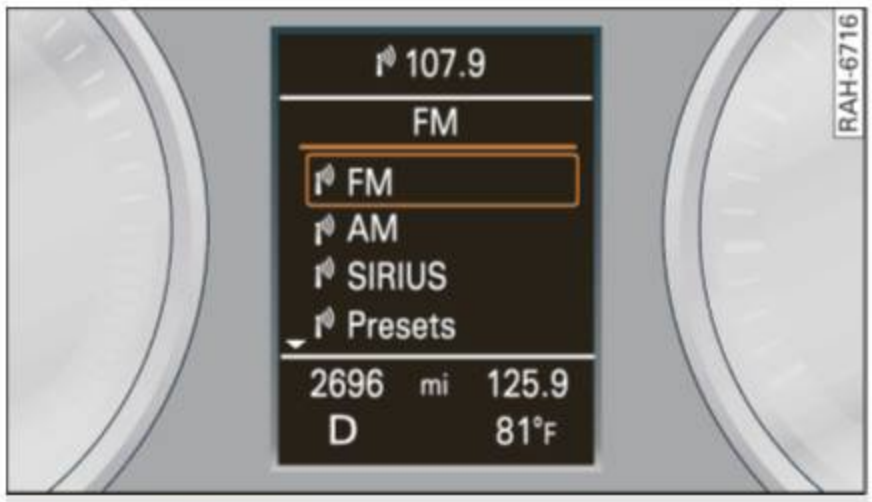

Fig. 11 Radio menu

Requirement: Radio mode must be started ⇨ *page 63* and the Radio menu must be displayed ⇨ *page 11*.

The following functions are available in the **Radio** menu:

– **Selecting the frequency band**: Select and confirm a frequency band.
– **Selecting a station from the station list**: Select and confirm a radio station.
– **Selecting a station from the presets list**: Select and confirm **Presets** and then select a radio station.

Playing media

Requirement: A media drive must contain audio/video files ⇨ *page 66* and the Media menu must be displayed ⇨ *page 11*.

– **Playing audio/video files**: Select and confirm a track.
– **Pausing or resuming playback**: Press the right thumbwheel. To resume playback, press the right thumbwheel again.

GLOBAL COMMANDS

- TELEPHONE
- NAVIGATION
- INFO
- RADIO
- MEDIA
- HELP
- HELP VOICE RECOGNITION
- HELP TELEPHONE
- HELP NAVIGATION
- HELP MAP
- HELP INFO
- HELP RADIO
- HELP MEDIA
- CALL (XY)
- ENTER NUMBER
- REDIAL
- NAVIGATE TO (XY)
- DIRECTORY
- ENTER ADDRESS
- ONLINE DESTINATIONS
- ONLINE DESTINATION (XY)
- CANCEL ROUTE GUIDANCE
- MAP
- LINE 1-6
- NEXT / PREVIOUS PAGE

TELEPHONE

- ENTER NUMBER
  - DIAL
  - REPEAT
  - CORRECTION
  - DELETE NUMBER
- REDIAL
- CALL (XY)
  (BUSINESS / PRIVATE / LAND LINE / CELL)
- RECEIVED CALLS
- DIALED NUMBERS
- MISSED CALLS
- FIND CONTACT
- STORE CONTACT
- READ CONTACT
- CALL VOICE MAIL

NAVIGATION

- ENTER ADDRESS
- ENTER COUNTRY
- ENTER ZIP CODE / CITY
- ENTER STREET
- ENTER HOUSE NUMBER
- ENTER DOWNTOWN
- START / CANCEL ROUTE GUIDANCE
- NAVIGATE TO (XY)
- LAST DESTINATIONS
- FAVORITES
- HOME ADDRESS
- SHORT / FAST / ECONOMY ROUTE
- DYNAMIC ROUTE ON / OFF
- ROUTE LIST
- VOICE GUIDANCE ON / OFF
- ROUTE INFO ON / OFF
- SCALE (XY) MILES / YARDS
- ONLINE DESTINATIONS
- ONLINE DESTINATION (XY)
- ENTER POINT OF INTEREST
- NEXT GAS STATION
- NEXT DIESEL FUEL STATION
- NEXT PARKING LOT
- NEXT RESTAURANT
- NEXT ACCOMMODATION
- NEXT HOSPITAL
- NEXT AUDI DEALER
- NEXT POLICE STATION
- NEXT ATM
- NEXT COFFEE SHOP
- DESTINATION MAP / OVERVIEW MAP
- 2D / 3D MAP
- DAY / NIGHT MAP

INFO

- READ TRAFFIC REPORTS

RADIO

- SET STATION
- STATION (XY)
- SET FREQUENCY
- SET BAND
- FM / AM / SIRIUS
- STATION LIST
- READ STATION LIST
- PRESETS
- READ PRESETS
- UPDATE STATION LIST

MEDIA

- SELECT MEDIUM
- NEXT / PREVIOUS MEDIUM
- SD CARD 1 / SD CARD 2
- JUKEBOX
- AUDI MUSIC INTERFACE
- BLUETOOTH
- GENRE (XY) / ALBUM (XY) / ARTIST (XY) / TRACK (XY) / VIDEO (XY)
- SELECT GENRE / ALBUM / ARTIST / TRACK / VIDEO
- NEXT / PREVIOUS TRACK

Fig. 12 Command overview

152.566.4MH.21

Voice recognition system

Operating

Applies to vehicles: with voice recognition system

You can operate many Infotainment functions conveniently by speaking.

Fig. 13 Talk button and right thumbwheel

Requirement: The ignition and the MMI must be switched on ⇨ *page 7*, there must be no phone call in progress and the parking system must not be active.

- **Switching on**: Briefly press the ⌂ ⇨ *fig. 13* button on the multifunction steering wheel* and say the desired command after the **Beep**.
- **Switching off**: Press and hold the ⌂ button. **Or**: Press any button on the MMI control panel.
- **Canceling**: Press the ⌂ button and say a new command. **Or**: Say the command **Cancel**.

Input assistance

The system guides you through the input with visual and audio feedback.

– **Visual input assistance**: After turning on voice recognition, a display with a selection of possible commands appears in the MMI display. The command display can be turned on or off in the main menu using the **Setup MMI** control button.
– **Audio input assistance**: To have the possible commands read, turn the voice recognition system on and say **Help**.

For the system to understand you:

Speak clearly and distinctly at a normal volume. Speak louder when driving faster.

Emphasize the words in the commands evenly and do not leave long pauses.

Do not speak a command when the voice recognition system is making an announcement.

Close the doors, the windows and the sunroof* to reduce background noise. Make sure that passengers are not speaking when you are giving a voice command.

Do not direct the air vents toward the handsfree microphone, which is on the roof headliner near the front interior lights.

Only use the system from the driver's seat because the handsfree microphone is directed toward that seat.

Additional settings

Additional settings, such as **individual speech training** based on your voice, the **Command display** or the **prompt volume**, can be adjusted in the main menu using the **Setup MMI** control button ⇨ *page 31*.

WARNING

– Direct your full attention to driving. As the driver, you have complete responsibility for safety in traffic. Only use the functions in such a way that you always maintain complete control over your vehicle in all traffic situations.
– Do not use the voice recognition system in emergencies because your voice may change in stressful situations. It may take longer to dial the number or the system may not be able to dial it at all. Dial the emergency number manually.

Tips

– The dialog pauses when there is an incoming phone call and will continue if you ignore the call. The dialog ends if you answer the call.
– Navigation messages and traffic announcements* are not made during a dialog.
– You can select an item in the list using either the voice recognition system or the control knob.

– Please note that the voice recognition system is not available in Cabriolet vehicles.

Information about the command overviews

Applies to vehicles: with voice recognition system

The following overviews describe the commands that can be used to operate the MMI using the voice recognition system.

Alternative commands are separated using a "|", for example say: **Telephone** | (or) **Navigation** | (or) **Radio**.

Sequences of commands used to perform an action are identified with a "**>**", for example say: **Enter destination** > (then) **Enter country**.

The majority shown are main commands. This system also recognizes synonyms in certain cases. For example, for **Business address**, you can also say **business**, **office** or **work**.

Global commands

Applies to vehicles: with voice recognition system

You can always use the global commands, regardless of the menu selected.

Function	Say:
Opening a menu	**Telephone*** | **Directory*** | **Navigation** | **Radio** | **Media** | **Info**
Having the possible commands read aloud	**Help** | **Help Voice Recognition** | **Help Telephone*** | **Help Navigation** | **Help Map** | **Help Radio** | **Help Media** | **Help Info**
Telephone functions*	**Call (XY)**, for example **Call John Smith** | **Enter number** | **Redial** | **Directory**
Navigation functions*	**Navigate to (XY)**, for example **Navigate to John Smith** | **Enter destination** | **Cancel route guidance** | **Map**
Selecting an entry from a list	**Line (XY)**
Scrolling through a list	**Next page** | **Previous page**
Switching the voice recognition system off	**Cancel**

Telephone

Applies to vehicles: with voice recognition system and telephone

Requirement: A cell phone must be connected to the MMI ⇨ *page 33* and the **Telephone** menu must be open ⇨ *page 34*.

Function	Say:
Calling a contact from the directory	**Call (XY)**, for example **Call John Smith**
Selecting a specific contact number	**Call (XY) business** | **private** | **land line** | **cell**, for example, **Call John Smith private**
Selecting a phone number with an address card open	**Call** | **Call business** | **Call private** | **Call land line** | **Call cell phone business**

Function	Say:
Having contact information read aloud	**Directory** | **Find contact** > *the desired contact when prompted*, such as **John Smith** > **Read contact**
Personalizing a contact with a name tag	**Find contact** > *the desired contact when prompted*, such as **John Smith** > **Name contact** > *the personal name tag*, such as **Uncle John**
Dialing a phone number	**Enter number** > *After being prompted, say the telephone number in groups of individual numbers*, for example **800 555 0100** > **Dial**
Correcting the phone number that was entered	**Delete number** | **Correction**
Displaying call lists	**Dialed numbers** | **Received calls** | **Missed calls**
Calling the last number dialed	**Redialing**
Listening to messages	**Calling voicemail**

Tips

– You can assign up to 50 additional name tags for address cards.

– Name tags can only be stored using the voice recognition system.

– You can delete name tags using the MMI control panel ⇨ *page 40*.

Navigation

Applies to vehicles: with voice recognition system and navigation system

Requirement: The **Navigation** menu must be open ⇨ *page 51*.

You can say the following commands to enter a destination:

Function	Say:
Opening the navigation list	**Last destinations** | **Favorites**
Selecting the home address	**Home address**
Entering a destination	**Enter destination** > *the name of the city, street and house number*, for example "Los Angeles, Main Street."
Individual commands for entering a destination	**Country** | **City** | **Street** | **Street in vicinity** | **House number** | **Downtown**
Making a correction when entering a destination	**Correction**
Navigating to a contact	**Navigate to (XY)**, for example **Navigate to John Smith**
Navigating to a specific address for a contact	**Navigate to (XY) business address** | **Private address**, for example **Navigate to John Smith business address**
Starting route guidance with an address card open	**Navigate** | **Navigate to private address** | **Navigate to business address**
Starting route guidance after Start	**Starting route guidance**
Canceling current route guidance	**Canceling route guidance**

Function	Say:
The following points of interest can be entered directly as a destination	**Next Audi Dealer** | **Next ATM** | **Next gas station** | **Next diesel fuel station** | **Next parking lot** | **Next restaurant** | **Next accommodation** | **Next hospital** | **Next police station** | **Next coffee shop**
Changing the search area for point of interest entry	**Point of interest** > *the desired search area when prompted* > **Top categories** | **In immediate vicinity** | **Along the route** | **in vicinity of destination** | **In vicinity of stopover** | **In new city** | **Nationwide**
Entering a destination in the selected search area with guidance from the system	**Point of interest** > **Audi Service** | **Train station** | **Airport** | **Hotel** | **Hospital** | **Parking lot** | **Rest area** | **Restaurant** | **Gas stations**
Entering a destination in the selected search area Entering a search area directly	**Point of interest** > *point of interest and search area*, such as "Search gas station in immediate vicinity"
Selecting an online destination in the immediate vicinity directly	**Online destination (XY)**, such as "Online destination five star hotel"
Online search in the immediate vicinity/vicinity of the destination	**Online destinations** > **In immediate vicinity** | **In vicinity of destination** > *the desired online destination*, such as "Five Star Hotel" > **Line (XY)** | **Show on map** > **Start route guidance**
Online search in a new city	**Online destinations** > **In new city** | *the desired city* > *the desired online destination*, such as "Five Star Hotel" > **Line (XY)** | **Show on map** > **Start route guidance**

You can say the following commands for more settings in Navigation:

Function	Say:
General map options	**Map** | **Day map** | **Night map** | **Route info off**
Map type	**2D map** | **3D map** | **Destination map** | **Overview map**
Map orientation	**Map orientation north** | **Map orientation in direction of travel** | **Map orientation automatic**
Changing the map view	**Zoom in** | **Zoom out**
Automatic map zoom	**Automatic zoom on** | **Automatic zoom off**
Changing the map scale	**Scale (XY) meters/kilometers/yards/miles**
Showing the route list	**Route list**
Switching voice guidance on or off during active route guidance	**Voice guidance on** | **Voice guidance off**
Auto rerouting (traffic)	**Auto rerouting traffic on** | **Auto rerouting traffic off**
Route criteria	**Fast route** | **Mixed route** | **Short route**

Tips

– Destinations may have to be spelled when entered, depending on the country where you are located and which menu language you have selected.
– Refer to the notes in the chapter **About Audi connect** ⇨ *page 49*.

Info

Applies to vehicles: with voice recognition system

Requirement: The **Info** menu must be open
⇨ *page 61*.

Function	Say:
Accessing TMC traffic information	**Read traffic reports**

Radio

Applies to vehicles: with voice recognition system

Requirement: The **Radio** menu must be open
⇨ *page 63*.

Function	Say:
Selecting the reception band	**Set band** | **FM** | **AM** | **SIRIUS***
Selecting a station from the station list	**Station (XY)** | **Station list** > **Line (XY)**
Selecting a station from the presets list	**Presets** > **Station (XY)** | **Line (XY)**
Setting the frequency	**Set frequency** > *the desired frequency*
Additional commands	**Read station list** | **Read presets** | **Next/previous station** | **Update station list**[a)]

a) Applies to the medium wave/long wave band

Media

Applies to vehicles: with voice recognition system

Requirement: The **Media** menu must be open
⇨ *page 66*.

Function	Say:
Selecting a source directly	**Jukebox** | **CD** | **SD card 1/2** | **Audi music interface*** | **Bluetooth** | **DVD** | **Next/previous medium** | **Next/previous CD** | **CD 1-6***
Selecting an audio/video file* in the Jukebox	**(XY) video** | **(XY) artist** | **(XY) album** | **track: (XY)** | **(XY) genres**
Navigating between audio/video files within a source	**Next/Previous track**
Navigating within a folder structure/list	**Folder up** | **Line (XY)**

Media drives/ connections

Introduction

There are various media drives and connections available in the MMI. For example, you can play audio/video* files from the Jukebox, or you can connect a portable device to the Audi music interface* and operate it through the MMI.

Notes

General information

Media and format restrictions: The MMI (including the SD card reader and the USB storage device connection*) was tested with a variety of products and media on the market. However, there may be cases where individual devices or media and audio/video* files may not be recognized, may play only with restrictions or may not play at all.

The MMI media drives do not support Windows Media Audio 9 Voice, Windows Media Audio 9 Lossless and Windows Media 9 Professional formats.

Data protection: Note that audio/video* files are subject to copyright laws.

The media drives do not play files that are protected by DRM and that are identified with the symbol 🔒.

Data security: Never store important data on the memory cards, the Jukebox, CDs/DVDs or portable audio devices. Audi is not responsible for damaged or lost files and media.

Loading times: The more files/folders/playlists that are on a storage medium, the longer it will take to load the audio/video files*. Audi recommends using storage media that only contain audio/video files*. To decrease the time it takes to load audio/video files*, create subfolders (for example, for the artist or album). The loading time will also increase when importing files.

Additional information: When playing, audio files are automatically displayed with any additional information that is stored (such as the artist, track and album cover). If this information is not available on the storage medium, the MMI will check Gracenote. However, in some cases, the additional information may not be displayed.

Restricted functionality: If functionality is restricted, reset the **Media settings** to the factory default settings ⇨ *page 31*.

If functionality is restricted, reset the Jukebox to the factory default settings ⇨ *page 31*.

For information on the properties of supported media and file formats, refer to ⇨ *page 26*.

CD/DVD mode

CD/DVD and format restrictions: The functionality of individual storage media may be limited due to the variety of blank CDs/DVDs available and the various capacities. Audio CDs or video DVDs with copy protection, CDs/DVDs that do not conform to the standard and multisession CDs may not play or playback may be limited. Audi recommends finalizing the recording process when creating multisession CDs. Multisession is not supported for DVDs.

Using CDs/DVDs and the DVD drive: To ensure good, high-quality sound reproduction and to prevent damage to the drive or disc reading errors, always store CDs/DVDs in a protective sleeve and do not expose them to direct sunlight. Do *not* use:

– Damaged, dirty or scratched CDs/DVDs
– Single CDs/DVDs (3 inch/8 cm diameter)
– CD/DVDs that are not round
– CDs/DVDs with labels
– Protective rings
– Cleaning CDs

Thermal protection switch: CD/DVD playback may be temporarily unavailable if outside temperatures are extremely hot or cold. A thermal protection switch is installed to protect the CD/DVD and the laser.

Laser devices: Laser devices are divided into safety classes 1 to 4 in accordance with DIN IEC 76 (CO) 6/VDE 0837. The optical readers that are installed conform to safety class 1. Lasers in this ▶

152.566.4MH.21

class are very weak and well shielded, so there is no danger if used correctly.

Device cover: Do not remove the cover from the device. The device does not contain any parts that the owner can repair.

SD card readers

The SD card readers are located in the center console.

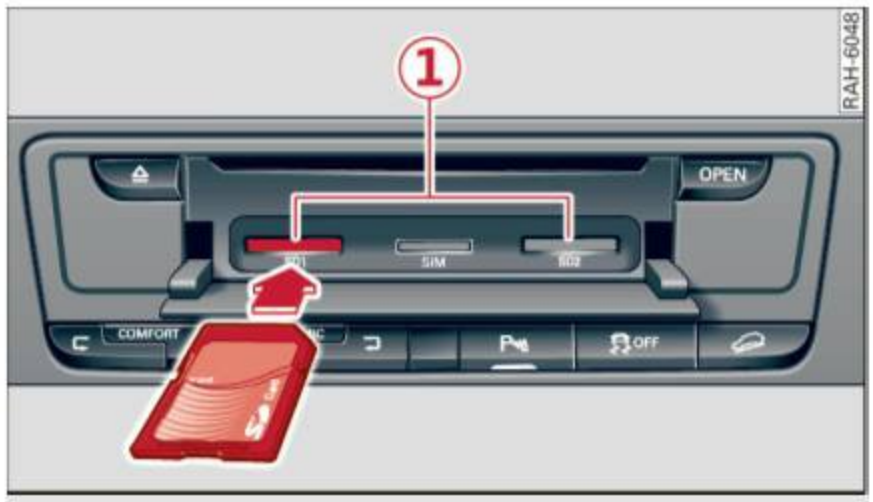

Fig. 14 Inserting the SD card

– **Inserting the SD card**: Slide the SD card into the card reader slot (1) with the label facing up (contact surfaces facing down) ⇨ *fig. 14*. The angled corner of the SD card must point toward the right front. Then push the SD card into the slot until it clicks into place.
– **Removing the SD card**: Press briefly on the SD card. The card is released.

The SD card reader is started and operated through the MMI ⇨ *page 66*.

WARNING

The card reader cover must always be closed while driving for safety reasons to reduce the risk of injury.

Note

Only use one-piece SD cards. If adapter cards (SD cards with more than one piece) are used, the card could fall out of the adapter when driving because of vibrations. Individual pieces could then become stuck in the drive and impair the functionality.

Tips

Always keep the SD card in a suitable case to protect it from dirt, dust particles and other damage.

DVD drive

The DVD drive is located in the center console.



Fig. 15 DVD drive

– **Loading a CD/DVD**: Slide the CD/DVD straight into the slot (2) with the label facing up ⇨ *fig. 15*.
– **Ejecting a CD/DVD**: Press the button (1).

The CD/DVD is pulled in again automatically if it is not removed from the DVD slot within approximately ten seconds after ejecting it.

The DVD drive is started and operated through the MMI ⇨ *page 66*.

Note

– Never force a CD/DVD into the drive. The CD/DVD is pulled in automatically.
– Do not insert CDs/DVDs with labels into the drive. Labels can come loose from the CD/DVD and damage the drive.

Tips

The CD/DVD playback is not ensured with audio files that have a high data rate.

Jukebox

Audio/video files from a CD/DVD-ROM, a USB storage device or an SD card can be copied to the Jukebox.

Select: the MEDIA button > **Source** control button > **Jukebox**.

Adding to the Jukebox

- **Selecting files or folders**: Select the **Import** control button > *desired source* > *individual files/folder*. Press the **All** control button to select **all** files or folders. **Or**: Select and confirm a folder and press and hold the control knob.
- **Starting the importing process**: Press the **Start import** control button. The status of the import process is shown in the MMI display and in the status line with the symbol ⑫ ⇨ *page 10*.
- **Hiding the importing process**: Select and confirm **Continue importing in the background**. The importing process is hidden.
- **Canceling the importing process**: Select and confirm **Cancel import**. **Or**: Remove the source that is being imported. Files already copied remain.

Clearing the Jukebox

Requirement: The Jukebox must contain audio/video files.

- **Selecting files or folders**: Select the **Settings** control button > **Delete jukebox** > *individual files/folder*. Press the **All** control button to select all files or folders. **Or**: Select and confirm a folder and press and hold the control knob. All files in the folder are selected for deleting.
- **Deleting files or folders**: Select the **Start deleting** control button > **Yes**. The status of the deleting process is shown in the MMI display. Jukebox playback stops during the deletion process and starts again automatically once the deletion is complete.

Showing memory capacity

- Select the **Settings** control button > **Jukebox memory**. The used/free Jukebox memory as well as the number of stored tracks appear in the MMI display.

The Jukebox is started and operated through the MMI ⇨ *page 66*.

Note

Do not import audio/video files when the engine is turned off because this will drain the vehicle battery.

Tips

- Tracks from audio CDs cannot be imported to the Jukebox for legal reasons.
- Files already imported are recognized and will be grayed out when setting up a new import.
- It is not possible to play audio/video files in the DVD drive while importing them.
- The Jukebox does not provide an export function due to legal reasons.
- Files or tracks without stored information are listed as **Unknown**. Audi recommends adding additional information (such as ID3 tags) to audio files.
- Reset the Jukebox to the factory default settings when selling your vehicle ⇨ *page 31*.

Bluetooth audio player

Applies to vehicles: with Bluetooth

You can play music wirelessly from your cell phone through the MMI using the Bluetooth audio player.

Requirement: The vehicle must be stationary to pair the portable device. The Bluetooth function on the portable audio player and the MMI **Audio player** must be switched on.

- ▸ Select the MEDIA button > **Source** control button > *Bluetooth audio player* > **Find new Bluetooth audio player**. The available Bluetooth audio players are displayed.
- ▸ Select and confirm the desired Bluetooth audio player from the list.
- ▸ Select and confirm **Audio player**. The MMI generates a PIN for the connection.
- ▸ Select and confirm **Yes**.
- ▸ Enter the PIN for connecting on your cell phone. **Or**: If the PIN is already displayed on your cell phone, confirm it in the cell phone and ▶

in the MMI. The time allowed for entering the PIN is limited to approximately 30 seconds.

The media are started and operated through the portable device or the MMI, depending on the device being used ⇨ *page 66*.

Tips

- Be sure to pay attention to any possible connection prompts on your Bluetooth audio player.
- You only have to pair your device one time. Bluetooth devices that are already paired automatically connect to the MMI when they are within range.
- Several Bluetooth audio players can be connected to the MMI, but only one portable device can be active.
- Bluetooth A2DP and AVRCP (1.0/1.3) are supported.
- The supported media functions depend on the Bluetooth audio player being used.
- For more information on the supported devices, visit www.audiusa.com/bluetooth or contact your authorized Audi dealer.

Wi-Fi audio player

Applies to vehicles: With Wi-Fi audio player

Wireless media players (such as smartphones) can be connected via Wi-Fi hotspots and controlled with the MMI. You can access the media center in your media player using the UPnP server app or an integrated UPnP/DLNA server on the media player.

Requirement: the Wi-Fi function in the media player and the MMI must be activated. A network connection must be established ⇨ *page 48*. A UPnP server app is installed in your Wi-Fi media player.

- **Connecting** a **Wi-Fi audio player**: Select the MEDIA button > **Source** control button > **Wi-Fi audio player** ⑥ ⇨ *page 66, fig. 54*. A message will appear in the MMI display saying there is no Wi-Fi media player connected to the MMI. The access data for the Wi-Fi hotspot is displayed ⇨ *page 47*.
- Select the same settings on the wireless media player that are used for the Wi-Fi hotspot.
- **Starting** the **Wi-Fi audio player**: Start the UPnP server app or set media permissions on your device. The first song in the media center on your Wi-Fi audio player will begin playing.
- **Operating** the **Wi-Fi audio player**: The media player is operated through the MMI ⇨ *page 66*.

WARNING

- As the driver, do not allow usage of the Wi-Fi hotspot to distract you from driving, as this could increase the risk of an accident.
- It is only safe to use laptops and similar mobile devices when the vehicle is stationary because, like all loose objects, they could be thrown around the inside of the vehicle in a crash and cause serious injuries. Store these types of devices securely while driving.
- Do not use any wireless devices on the front seats within range of the airbags while driving. Read and follow the safety precautions in the separate vehicle owner's manual under "Important safety information about the front airbag system" in the "Airbag System" chapter.

Note

You are responsible for all precautions taken for data protection, anti-virus protection and protection against loss of data on mobile devices that are used to access the Internet through the Wi-Fi hotspot.

Tips

- Observe the notes about Audi connect before starting it ⇨ *page 49*.
- The Wi-Fi connection is reconfigured when inserting or removing the SIM card in the SIM card reader. There may be a temporary interruption in audio playback, depending on the media player.
- Please note that a Wi-Fi connection does not automatically make it possible to use the Internet. For additional information, refer to ⇨ *page 44*.

- Depending on the wireless media player, network or media access may need to be approved on the device or a program may need to be started.
- A W-Fi connection does not automatically provide an Internet connection. For additional information, refer to ⇨ *page 44*.
- Check for any connection requests on your wireless media player.
- To avoid interruptions during playback, deactivate the power saving function on the wireless media player or connect it to a charger.
- The loading times for the audio data depend on the media player used and the number of files that it contains.
- A maximum of 2,000 entries per directory are displayed in the MMI display.
- For more information on wireless audio players and supported devices, visit www.audiusa.com or contact an authorized Audi dealer.

Audi music interface

Introduction

Applies to vehicles: with Audi music interface

You can connect a portable device (such as an MP3 player) to the Audi music interface using a special adapter cable and operate the device through the MMI.*

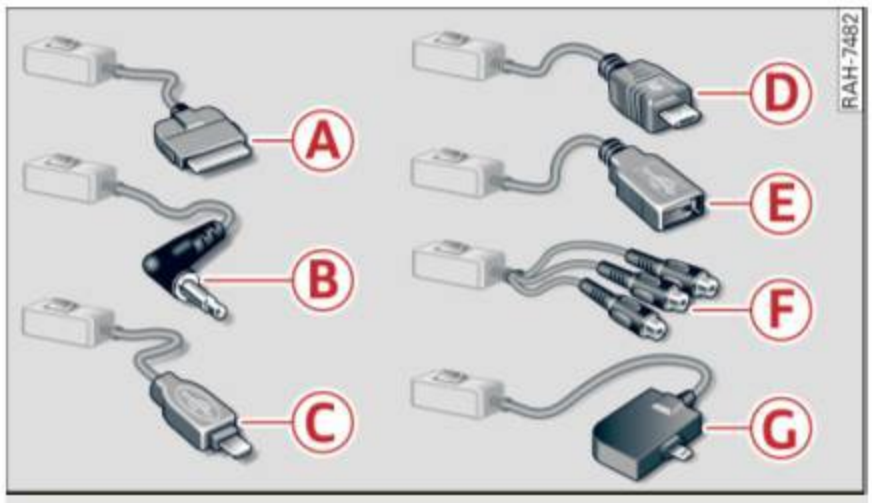

Fig. 16 Adapter cables

Ⓐ iPod adapter cable*/iPod adapter cable plus*

Ⓑ 3.5 mm stereo jack adapter cable*

Ⓒ Mini USB adapter cable*

Ⓓ Micro USB adapter cable*

Ⓔ USB adapter cable*

Ⓕ AV adapter cable*

Ⓖ Adapter cable for Apple devices with Lightning connector*

You can purchase the adapter cable from an authorized Audi dealer or at specialty stores.

Note

- Handle the adapter cable carefully. Do not allow it to be pinched.
- Extremely high or low temperatures that can occur inside vehicles can damage portable devices or affect their performance. Never leave a portable audio device in the vehicle in extremely high or low temperatures.

Tips

Be sure to pay attention to any messages on your cell phone when connecting it with the USB /Mini USB /Micro USB adapter cable. In some cases, it may not be possible to access the audio files on your cell phone.

Setup

Applies to vehicles: with Audi music interface and adapter cable

The Audi music interface is located in the glove compartment.

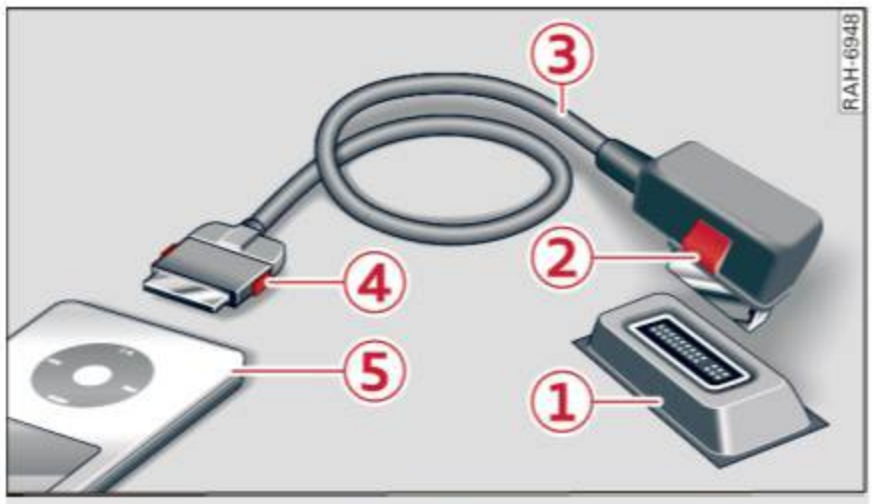

Fig. 17 Connecting the portable device

- **Connecting the adapter cable**: Connect the adapter cable* ③ ⇨ *fig. 17* with the interface on the Audi music interface ① and then connect with the portable audio device ⑤ (such as an iPod).

– **Disconnecting the adapter cable from the Audi music interface**: Disconnect the connector from the Audi music interface while pressing the release tab ②.
– **Disconnecting the iPod adapter cable (plus)* from the iPod**: Disconnect the iPod connector from the iPod while pressing the release tabs ④.

The media are started and operated through the portable device or the MMI, depending on the device being used ⇨ *page 66*.

Note

Remove the connector from the Audi music interface carefully so it is not damaged.

Tips

– Do not use USB extension cables or adapters. They may impair the functionality.
– Functionality is not guaranteed for portable devices that do not meet the USB 2.0 specification.
– USB hubs are not supported.
– Other iPod versions such as the iPod shuffle cannot be connected with the iPod adapter cable (plus)*. Connect these devices using the optional 3.5 mm stereo jack adapter cable*.
– For video playback, you can also connect your iPod using the AV adapter cable*. You also need an Apple AV cable to do this. For more information on the Apple AV cable, refer to your iPod user guide.
– The Apple Lightning connection does not support video playback.
– iPod/iPhone/iPad malfunctions also affect the operation of the MMI. Reset your iPod/iPhone/iPad if this happens.
– For important information on operating your iPod/iPhone/iPad, refer to the user guide for that device. Audi recommends updating the iPod/iPhone/iPad software to the latest version.
– For more information about the Audi music interface and supported devices, visit www.audiusa.com/bluetooth or contact an authorized Audi dealer.

Supported media and file formats

Overview

The **DVD drive**, **Jukebox**, **SD card reader** and **USB storage device*** connection supports the following audio/video file properties:

	Audio files	Video files
Supported media	**SD cards**: with a capacity up to 32 GB **DVD drive**: Audio CDs (up to 80 minutes); CD ROMs with a capacity up to 700 MB; DVD±R/RW; Standard video DVDs and audio DVDs that are compatible with DVD video **Audi music interface**: portable devices (such as iPods, USB storage devices*)	
File system	**SD/SDHC/ MMC memory cards** **USB storage device***: FAT or FAT32 file system, maximum 4 partitions **DVD drive**: Joliet (single session and multisession CDs; single session DVDs only); UDF	
Metadata	Album, track, artist, year, genre and commentaries for MP3/WMA/M4A files Embedded album covers up to 800x800 px. (GIF, JPEG, PNG)	

	Audio files			Video files			
Format	MPEG-1/-2 Layer 3	Windows Media Audio 8 and 9	MPEG-2/-4	MPEG-1/-2	ISO-MPEG4; DivX 3, 4 and 5; Xvid	ISO-MPEG4 H. 264 (MPEG4 AVC)	Windows Media Video 9
File extension	.mp3	.wma; .asf	.m4a; .m4b; .aac	.mpg; .mpeg	.avi	.mp4; .m4v; .mov	.wmv; .asf
Play lists	.M3U; .PLS; .WPL						
Characteristics	up to maximum 320 kbit/s and 48 kHz sampling frequencies			up to maximum 2,000 kbit/s and 720 x 576 px. at maximum 25fps			
Number of files	**DVD drive**: max. 5,000 files per directory and max. 1,000 files per playlist **Jukebox**: max. 3,000 files can be imported **USB storage device* and SD cards**: max. 5,000 files per directory and max. 1,000 files per playlist						

Troubleshooting

Problem	Solution
Audi music interface/Bluetooth audio player: Portable devices/ Bluetooth audio players are not supported.	Refer to the information on the Audi music interface ⇨ *page 25*/ Bluetooth audio player* ⇨ *page 23*. You can learn about supported devices in the Audi database for mobile devices at www.audi.com/bluetooth.
Audi music interface: The volume is too high or too low when starting the playback through the 3.5 mm stereo jack* /AV adapter cable*.	Adjust the volume of the portable device to approximately 70 % of the maximum volume (**Input level**) ⇨ *page 69*.
Audi music interface: The portable device is not recognized as a source.	For many cell phones or media players, playback is not possible when the battery level is too low (less than 5% of its capacity). The portable device will only be recognized as a source in the MMI after connecting if the battery charge is sufficient.
Audi music interface: Malfunctions during audio playback through an iPod/iPhone/iPad.	The **Audio player** function is switched **On**. Switch this function **Off** ⇨ *page 41* when you are not using the Bluetooth audio player*.

Problem	Solution
Audi music interface: There is static when connecting or disconnecting the 3.5 mm stereo jack*/ AV adapter cable* or when connecting or disconnecting the portable device to the 3.5 mm stereo jack* /AV adapter cable*.	The Audi music interface source is already selected when connecting or disconnecting. Either mute the portable device or switch to another audio source (such as the radio ⇨ *page 63*) before connecting or disconnecting the portable device.
Jukebox: Tracks on the imported playlist are grayed out.	When importing playlists, all of the files themselves must be imported.

System settings

Setting the clock time/ date

You can set the clock time manually or using the GPS or radio clock*.*

Fig. 18 Setting a time zone

▸ Select: the MENU button > the **Time** control button in the upper left (1) ⇨ *fig. 18*.

Time

The **Time** can be set manually. The **Time source*** must be set to **Manual** to do this.

Date

The **Date** can be set manually. The **Time source** must be set to **Manual** to do this.

Time source*

Manual: All time functions are set manually.

GPS*/Automatic*: The time and date are set by GPS or the radio clock, depending on the time zone that was selected manually. Always remember to set the new time zone in the MMI when you change the **Time zone** with the vehicle.

Auto daylight sav. time*

When daylight saving time is switched **On**, the time is moved forward or back automatically by one hour when daylight saving time begins or ends.

Man. daylight sav. time

When this function is switched **On**, an hour is added to the set **Time**.

Time zone

When selecting the appropriate time zone, a sampling of countries in this zone will be listed.

Time format

If you select **24h**, the clock will display **13:00**, for example. If you select **AM/PM**, the clock will display **1:00 PM**, for example.

Date format

If you select **DD.MM**, the date will display, for example, **31.12**. If you select **MM/DD**, the date will display, for example, **12/31**.

Tips

In hybrid vehicles, the clock settings are located in the **Setup MMI** menu.

Adjusting the sound

The sound distribution and volume of the MMI can be adjusted individually. The settings depend on vehicle equipment.

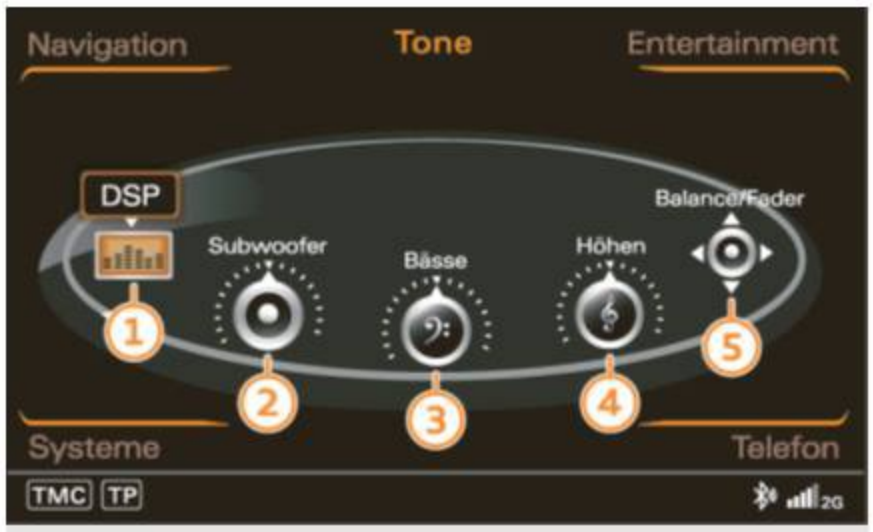

Fig. 19 Sound settings

Fig. 20 Adjusting the balance/fader

▸ Select: the MENU button > **Tone**.

① GALA* / DSP* / DSP [Bang & Olufsen]*

– **GALA/GALA Plus (speed dependent volume control)***: Select and confirm **Active/Inactive** for adapting the volume to the level of noise inside the vehicle.
– **Sound focus (adjusting the sound distribution)***: Select and confirm **All** (symmetrical sound distribution)/**driver** (sound distribution oriented toward the driver).
– **Surround level***: You can adjust the volume of the surround effect by turning the control knob.
– **Sound focus* (adjusting the sound distribution)**: Select and confirm **All** (symmetrical sound distribution)/**driver** (sound distribution aimed toward the driver)/**Front**/**Rear***.

② Subwoofer* / ③ Bass / ④ Treble

You can adjust the **Subwoofer***, **Bass** and **Treble** settings by turning the control knob. The changed settings only apply for the audio source that is active at the time. This allows you to adjust the sound settings for each audio source separately.

⑤ Balance/Fader (sound focus)

– **Adjusting the sound distribution to the left or right**: Move the joystick to the left or right.
– **Adjusting the sound distribution to the front or rear**: Move the joystick up or down.

Adjusting the system volume

▸ Select: the MENU button > **Tone**.

Navigation* control button

Navigation prompts volume/Music volume during navigation prompts: Volume of voice guidance during active route guidance. Music volume during navigation prompts means that the volume of audio playback is temporarily lowered when the parking system or voice guidance is active.

Voice guidance: refer to ⇨ *page 60*

Voice guidance on during call: refer to ⇨ *page 60*

Telephone* control button

Ring tone volume/Call volume: You can adjust the selected ring tone volume or call volume by turning the control knob. The **Call volume** can only be adjusted during a call.

Systems control button

Voice recognition volume*: You can adjust the volume of the announcements by turning the control knob.

Restarting the MMI (reset)

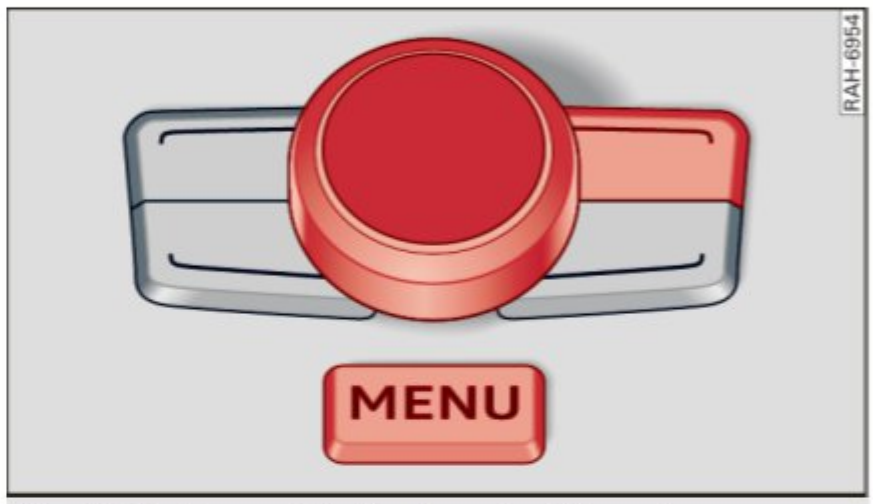

Fig. 21 Button combination to restart the system

▸ Press and hold the MENU button, the control knob and the upper right control button ⇨ *fig. 21 at the same time* briefly and then release the buttons.

Additional settings

▸ Select: the MENU button > **Setup MMI** control button.

Language

The language for the displays in the MMI display and driver information system and for the navigation announcements* and voice recognition system* can be changed.

English, French and Spanish are available.

Units of measurement

The following measurement units can be set in the MMI display and driver information system.

– **Speed** (mph or km/h)
– **Distance** (miles or kilometers) ▸

– **Temperature** (°F or °C)
– **Pressure** (psi or bar)
– **Consumption** (l/100km, mpg (US), mpg (UK) or km/l)
– **Capacity** (Gallons (US), Liters or Gallons (UK))

Voice recognition

Command display: The display of possible commands during voice input can be switched **On** or **Off**.

Short dialogue: Prompts in a shorter format can be switched **On** or **Off**.

Input beep: The input signal **beep** during a dialog can be switched **On** or **Off**.

Voice recognition volume*: You can adjust the volume of the announcements by turning the control knob.

Individual speech training (only when the vehicle is stationary): You can adapt the voice recognition system to your voice or pronunciation in order to improve the system's ability to recognize your speech. Individual training is comprised of 40 speech entries that consist of commands and sequences of numbers. You can delete the programmed speech training using **Reset speech training**.

Delete all name tags: All of the name tags that you have stored (spoken names) are erased.

Display settings

Display brightness: You can adjust the MMI display brightness by turning the control knob.

Turn off display: The display can be switched off manually. Press a button used for opening a menu or the BACK button to turn the display on again.

Factory default settings

You can reset the following functions to the factory default settings:

– **Sound settings**
– **Radio**
– **Media settings**
– **Jukebox**
– **Directory***
– **Telephone***
– **Bluetooth***
– **Navigation settings***
– **Navigation and online memory***
– **Voice recognition**

You can select the desired functions individually or all at once with the option **Select all entries**. Select and confirm **Restore factory default settings**.

If you reset the **Jukebox** to factory settings, all of the music/video files are deleted and the **Media settings** are reset.

System update

The MMI software can be updated by DVD, USB or SD card using the system update feature.

For more information about the **System update**, visit www.audiusa.com/bluetooth or contact an authorized Audi dealer.

Data encryption

You can protect your personal data, such as contacts in the directory, navigation* destinations and name tags, with a personal password. If the unit is replaced, you can only transfer your personal data to the new MMI unit using your password. The default password “MMI3G” is valid until you assign a personal password.

Version information

Information on the software version of the MMI and the navigation database* is displayed.

152.566.4MH.21

Using the telephone

Introduction

Applies to vehicles: with telephone

After connecting your phone to the MM with Bluetooth, you can use the telephone functions conveniently through the MMI.

WARNING

- Medical experts warn that cell phones can interfere with the function of pacemakers. Always maintain a minimum distance of 20 centimeters between the cell phone antenna and the pacemaker.
  - Do not carry the cell phone in a pocket directly over the pacemaker when the phone is switched on.
  - Switch the cell phone off immediately if you suspect it may be interfering with the pacemaker.
- Do not use the voice recognition system ⇨ *page 16* in emergencies because your voice may change in stressful situations. It may take longer to dial the number or the system may not be able to dial it at all. Dial the emergency number manually.
- Switch your cell phone off in areas where there is a risk of an explosion. These locations are not always clearly marked. This may include gas stations, fuel and chemical storage facilities or transport vehicles, or locations where fuel vapors (such as propane or gasoline vapor in vehicles or buildings), chemicals or large quantities of dust particles (such as flour, sawdust or metal) may be present in the air. This also applies to all other locations where you would normally turn your vehicle engine off.
- The demands of traffic require your full attention. Refer to and follow the guidelines provided in ⇨ *page 5, Traffic safety information*.

Note

- Obey all applicable laws regarding use of telephones in vehicles.
- Switch off the telephone where use of cell phones is prohibited. Obey all applicable notices and regulations.
- Only an authorized Audi dealer or authorized repair facility may install, repair or perform maintenance on the car phone.

Tips

The Bluetooth connection range is limited to inside the vehicle. It can also be affected by local conditions and interference with other devices.

Connecting a cell phone with Bluetooth

Before you start

Applies to vehicles: with telephone

To learn which Bluetooth connections and which of the functions in your cell phone are supported, check with your cell phone service provider or the database for mobile devices at www.audiusa.com/bluetooth.

Connecting a cell phone

Applies to vehicles: with telephone

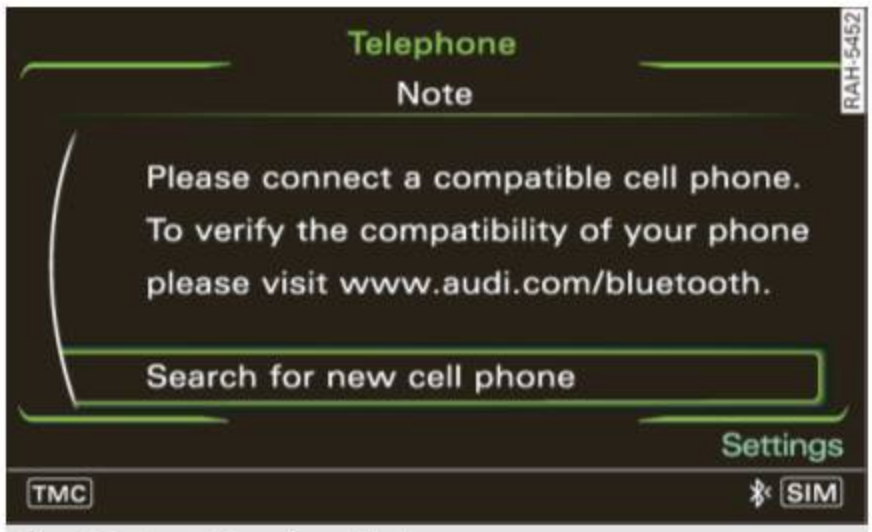

Fig. 22 Searching for cell phones

Fig. 23 Displaying the PIN for entering in the cell phone

Requirements

The vehicle must be stationary and the ignition must be switched on.

The Bluetooth function and visibility of the MMI ⇨ *page 41* and cell phone must be switched on.

The MMI and the cell phone to be paired must not be actively connected with any other Bluetooth devices.

Pairing a cell phone

- ▸ Select the TEL button > **Search for new cell phone**. The available Bluetooth devices are shown in the MMI display. **Or**: Search for the MMI using the Bluetooth device search on your cell phone.
- ▸ Select and confirm the desired cell phone from the list of displayed Bluetooth devices.
- ▸ Select and confirm **Handsfree**. The MMI generates a PIN for the connection ⇨ *fig. 23*.
- ▸ Select and confirm **Yes**.
- ▸ Enter the PIN for connecting on your cell phone. **Or**: If the PIN is already displayed on your cell phone, confirm it in the cell phone and in the MMI. The time allowed for entering the PIN is limited to approximately 30 seconds.

Pay attention to any additional system prompts displayed on your cell phone, for example if the system should connect automatically in the future. Depending on the cell phone, you may have to confirm downloading the directory separately.

After connecting successfully

After connecting successfully, the signal strength bars (6) ⇨ *page 10, fig. 5* and the Bluetooth symbol (11) are displayed in the status line of the MMI display. In addition, the cell phone contacts are automatically loaded in the MMI directory. This process can take several minutes, depending on the number of contacts.

If all of the memory capacity is filled, you will be asked to replace the contacts from one cell phone when connecting another cell phone. With the option **Restricted use of telephone**, only contacts in the cell phone and the local public MMI memory are available ⇨ *page 37*.

Tips

- You only have to pair your device one time. Bluetooth devices that are already paired automatically connect to the MMI when they are within range and the ignition is switched on.
- Authorizing the MMI connection in your cell phone will speed up the automatic connection.
- Several cell phones can be paired to the MMI, but only one cell phone can be actively connected.
- A Bluetooth device that is already paired with the MMI will be disconnected if another device is paired.
- When leaving the vehicle, the Bluetooth connection to the cell phone ends automatically.
- You can obtain more information from your cell phone service provider or from your cell phone user guide. For information on using the telephone, visit www.audiusa.com/bluetooth or your authorized Audi dealer.

152.566.4MH.21

Selecting the telephone

Applies to vehicles: with telephone

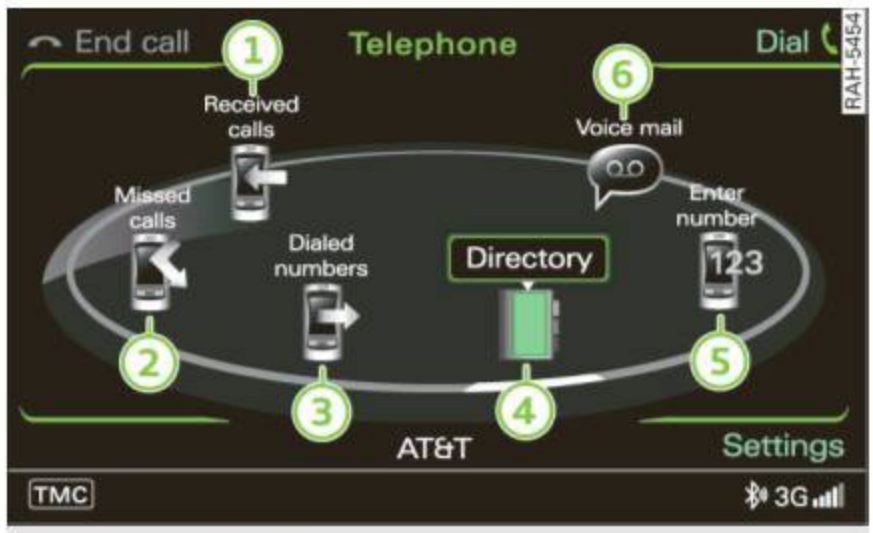

Fig. 24 Telephone functions

Requirement: A cell phone must be connected to the MMI ⇨ *page 33*.

▸ Select: the TEL button.

The last active telephone menu is shown in the MMI display. Press the TEL button in the **Telephone** menu to access the telephone functions.

The following telephone functions are available ⇨ *fig. 24*:

① List of received calls ⇨ *page 34*
② List of missed calls ⇨ *page 34*
③ List of dialed numbers ⇨ *page 34*
④ Directory ⇨ *page 37*
⑤ Enter number ⇨ *page 34*
⑥ Assigning a voice mail number ⇨ *page 41* or calling voice mail

Dialing a phone number

From the directory

Applies to vehicles: with telephone

You can dial a phone number directly from the directory ⇨ *page 37*.

From a list

Applies to vehicles: with telephone

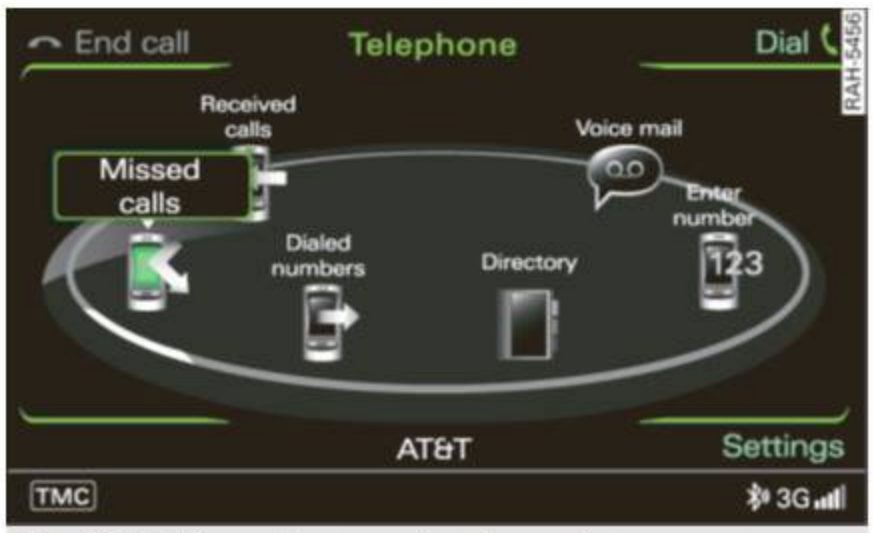

Fig. 25 Dialing a phone number from a list

Requirement: A phone number must be stored in the call lists.

▸ Select: the TEL button.

Received calls / Missed calls / Dialed numbers

– **Dialing a phone number**: Select and confirm the desired phone number from the call list. Select and confirm **Call**.

Dial control button

– **Dialing a phone number**: Select and confirm the desired phone number from the **Dialed numbers**. Select and confirm **Call**.

Using the speller

Applies to vehicles: with telephone

Fig. 26 Entering phone numbers using the number speller

Fig. 27 Entering phone numbers using the letter speller

▸ Select: the TEL button > **Enter number**.

– **Entering a phone number as a sequence of numbers**: Enter the number using the number speller ⇨ *fig. 26*.
– **Entering the phone number as a sequence of letters**: Press the **A-Z** control button. Enter a letter sequence using the letter speller such as *AUDISERVICE* ⇨ *fig. 27*.
– **Dialing a phone number**: Select and confirm **OK**. **Or**: Press the **Dial** control button. The active audio source is muted when making a call.
– **Deleting individual characters**: Select and confirm ⬅.
– **Deleting all characters entered at once**: Turn the speller to ⬅ and press and hold the control knob.

Tone sequences (**DTMF**) can be entered directly into the speller during a phone call.

Storing a phone number

Storing a new phone number

Applies to vehicles: with telephone

You can store a new phone number as a contact in the directory ⇨ *page 39*.

Storing from the call lists

Applies to vehicles: with telephone

You can store a phone number from the call lists in the directory.

Fig. 28 Storing a phone number in the directory

Requirement: A phone number must be stored in the call lists.

▸ Select: the TEL button > **Dialed numbers**, **Missed calls** or **Received calls** > *Telephone number* > **Store**.

– **Storing a phone number as a new address card**: Select and confirm **New contact**. Enter a **Name**. Enter additional data, if necessary. Select and confirm **Store contact**.
– **Assigning a phone number to an existing address card**: Select and confirm a contact in the list. Select and confirm **Store contact**.

Tips

– The contacts are only stored in the MMI directory.
– You can edit the directory ⇨ *page 38*.

Accepting/ending a call

Applies to vehicles: with telephone

▸ **Answering an incoming call**: Press the **Answer** control button. ▶

- **Ignoring an incoming call**: Press the **Ignore** control button.
- **Ending a call or canceling dialing**: Press the **End call** control button.

Answering another call: If there is an incoming call during a call, you can select **Answer** to put the existing phone call on hold and answer the incoming call. If you select **Ignore**, the incoming call will be ignored.

Caller information: The *name*, *phone number* or **Unknown** appears in the MMI display and driver information system display, depending on if the caller has been stored in the directory and if the phone number has been transmitted.

Tips

- The audio/video source is muted during an incoming or outgoing call.
- If you have switched off the MMI display and an incoming call is received, the MMI display will automatically switch back on.

During a phone call

Applies to vehicles: with telephone

Fig. 29 Swap call

Fig. 30 Join conference

Requirement: There must be a call in progress.

- Select: the **Options** control button.

– **Making an additional call**: Select **Additional call** > **Directory** or *Recent calls* > *an entry in the list*.
– **Answering an incoming call when there is an active call and a call on hold**: Select **Replace**. The active call is replaced with the incoming call.

Additional functions include:

Mute: If you select and confirm this function, the other person on the phone cannot hear you. You can hear the other person.

Hold/Resume: You can put an active phone call on hold and resume it. **On hold** and the duration of the phone call is shown in the MMI display.

Swap call: You can alternate between two phone calls at the same time. One of the calls will be on hold. **End call** ends the active phone call. A phone call that is on hold stays on hold and can be resumed using the **Options** control button and **Resume**.

Join conference: A party on hold and up to five active parties (depending on the network) can be added to a conference call. To make an additional call, put all participants in the current conference call on hold using **Hold**. Press the **Options** control button. Select and confirm **Additional call** and select a phone number from the **Call list** or the **Directory**, or select **Enter number**. To add this party to the conference call, select **Conference**. With **Resume**, all participants are taken off hold. **Show conference participants** shows all participants.

Tips

- To be notified of an incoming call during a phone call, the *Call waiting* function in your cell phone must be switched on when using the handsfree profile (**Handsfree**).
- The display of an incoming phone call in the MMI may still be visible for a few seconds, depending on the cell phone in use. If you use the **Replace** or **Ignore** functions in the ▶

MMI while the display is still visible, the active phone call may end.

Emergency call functions

Applies to vehicles: with telephone

Requirement: A cell phone must be connected to the MMI ⇨ *page 33*.

▸ Select: TEL button > **Enter number** > *enter the emergency call number (such as 112)* > **OK**.

In some countries, it is possible to make an emergency call in vehicles with a car phone without a SIM card or without a connected cell phone. Find out if this is possible in your location.

WARNING

– Because your phone works with radio signals, a connection cannot be guaranteed under all circumstances. Do not rely on only your phone when it comes to essential communication (such as a medical emergency).
– Always follow the instructions given by the emergency personnel during an emergency call and only end the call when they instruct you to do so.

Tips

Emergency numbers are not the same everywhere. Find out which emergency number is used in your current location.

Accessing the directory

Applies to vehicles: with telephone

After connecting the cell phone, the contacts in it are automatically imported into the MMI.

Fig. 31 Contact list

▸ Select: the TEL button > **Directory**.

– **Selecting a contact**: Select and confirm a contact from the directory. The address card is displayed.

Contacts are displayed in alphabetical order, can be sorted according to first or last name ⇨ *page 42* and are identified with a symbol to tell the location where they are stored ⇨ *fig. 31*:

① **Private MMI directory**: These contacts are only visible when the cell phone is connected.

You can pair up to four different cell phones with the MMI and manage up to four private directories.

② **Public MMI directory**: These contacts are visible to all users and can be used by all users regardless of the cell phone that is connected.

No cell phone connected: Each new contact will be stored in the public directory ⇨ *page 39*.

Cell phone connected: To store a contact in the public directory so that all users can access it, the contact must be marked as a **Public contact** ⇨ *page 38*.

③ **Cell phone**: These contacts are stored in the cell phone and are only visible when the corresponding cell phone is connected.

If all of the memory capacity is filled, you will be asked to replace the contacts from one cell phone when connecting another cell phone. With the option **Restricted use of telephone**, only contacts in the cell phone and the local public MMI memory are available.

The directory can be opened through the **Telephone*** menu as well as the **Navigation*** menu.

Tips

– Check for a possible request to synchronize on your cell phone. Requests to synchronize the directory must be confirmed so that your cell phone contacts can be loaded into the MMI.
– The contact display in the MMI depends on the cell phone used. For more information on the supported cell phones, visit ▸

www.audiusa.com/bluetooth or your authorized Audi dealer.
– The contacts from the cell phone may not be transferred in alphabetical order. If there are too many entries, contacts with different first letters may be missing in the MMI.
– The public contacts in the local MMI memory are always visible and can be accessed by other users.

Searching for a contact

Applies to vehicles: with telephone

▸ Select: the TEL button > **Directory**.

– Select and confirm **Find contact**. Enter the name. **Or**: Select and confirm the contact using the **List**.

Both the first and last names are searched.

Tips

You can scroll through long lists quickly by turning the control knob quickly.

Using a contact

Applies to vehicles: with telephone

Fig. 32 Calling a contact

Fig. 33 Selecting a destination

▸ Select: the TEL button > **Directory** > *a contact from the directory*.

– **Call**: Select and confirm the desired telephone number. **Or**: Select the desired phone number and press the **Call** control button.
– **Navigate**: Select and confirm the desired destination. **Or**: Select the desired destination and press the **Navigate** control button. To start navigation, select and confirm **Start route guidance**.

If no destination ① is set, you can set a mailing address ② as a destination by selecting and confirming the desired address when an address card is open.

Read contact

The MMI automatically creates a name tag for each entry in the directory that can be read by the MMI.

Create copy for editing/Edit contact

A copy of the contact is stored in the private local MMI memory.

You can change the information in the input fields ⇨ *page 39* using the speller.

Storing a contact in the public directory

You can mark a contact as a **Public contact** ☑. The contact is then stored in the local MMI memory (public) ② ⇨ *fig. 33* and is available to all MMI users. If a contact is not marked as **Public contact**, it is stored in the private local MMI memory ① and is only visible when the cell phone in which the contact is stored is connected or the applicable SIM card is inserted.

Delete contact

Only the contacts in the MMI memory (private/public) can be deleted.

Tips

– Contacts edited in the MMI directory cannot be automatically updated in the connected cell phone. Audi recommends editing cell phone contacts directly in the cell phone.
– Only the contacts in the MMI memory (private/public) can be edited or deleted. ▸

– To delete all shared or private contacts at one time, select the **Delete public contacts** or **Delete private contacts** option in the directory settings ⇨ *page 42*.

Importing/exporting contacts

Applies to vehicles: with telephone

Contacts in vCard format (.vcf) can be imported into the directory or exported.

Fig. 34 Importing the phone book manually

Requirement: An SD card must be in the SD card reader ⇨ *page 22* or a USB storage device must be connected to the Audi music interface ⇨ *page 25*.

▸ Select: the TEL button > **Directory** > **Memory** control button.

– **Importing contacts from a storage device**: Select and confirm **Import contacts** > **SD card 1**, **SD card 2** or **USB storage device** > *desired contacts* > **Import**.
– **Exporting contacts to a storage device**: Select and confirm **Export contacts** > **SD card** or **USB storage device** > *desired contacts* > **Export**.
– **Selecting all contacts at once for import or export**: Select and confirm **Import contacts/Export contacts** > **SD card** or **USB storage device** > **All** control button > **Import/Export**.
– **Importing the phone book manually**: Select and confirm **Import phone book**. The symbol ① ⇨ *fig. 34* appears in the status line in the MMI display while the contacts are being imported from the cell phone or SIM card.
– **Importing contacts from your myAudi account**[1]: Select and confirm **Import contacts** > **myAudi Account** > **myAudi PIN** *enter*.

You must have a **myAudi Account** in order to import contacts from the account. You only need to enter the **myAudi PIN** one time. You receive the **myAudi PIN** in your myAudi account once you have stored a vehicle in the account.

To make it easier to find a contact, you can filter the contacts according to their storage location (**Car**, **Telephone** or **All**) using the **Memory used** function.

Tips

– For additional information on the myAudi account, visit http://my.audiusa.com.
– The imported contacts are stored in the local memory of the directory.
– A maximum of 100 contacts can be imported. You can check the directory memory capacity at any time ⇨ *page 41*.
– Never save important data on memory cards or USB storage devices. Audi is not responsible for damaged or lost files and media.

Storing a new contact

Applies to vehicles: with telephone

Fig. 35 Storing a new contact

[1] The requirements for using Audi connect services must be met and you must have a myAudi account set up at http://my.audiusa.com. You must have a vehicle stored in your myAudi account and you must have a destination stored ⇨ *page 44*.

▸ Select: the TEL button > **Directory** > **New contact**.

Last name/First name

Enter the last name and first name using the speller.

Telephone numbers

You can store up to five phone numbers in an address card. You can also assign a **Type** (**Business** or **Private**) and a **Category** (**Land line**, **Cell** or **Fax**) for each phone number. You can also use **Default phone number** to set a frequently used phone number as the default number. That number is then displayed first in the open address card.

You can import phone numbers from the call lists (such as **Dialed numbers**) into the address card using the **New number** function and the **List** control button.

Navigation destination (business)/ Navigation destination (private)

Two navigation destinations, **private** and **business**, can be assigned to each contact. You can access the stored navigation destinations in the **Navigation** menu using the **Destination** control button ⇨ *page 51*.

If a private/business mailing address has already been stored, it is automatically copied into the **Address** field for each navigation destination. You can store these as navigation destinations using **Create entry in directory**.

You can find the next rest area, gas station, Audi dealer or hospital using the **Top categories** menu item. The **Point of interest** menu item contains additional submenus that you can use to create navigation destinations. For more information about the submenus, refer to ⇨ *page 53*.

Mailing address (business)/Mailing address (private)

You can specify a business and private address in an address card. With the **Delete mailing address** function, you can delete the business or private address.

Structured addresses from a cell phone that have information regarding country, ZIP code, city and street name can be imported directly into the directory.

Tips

– The public contacts in the local MMI memory are always visible and can be accessed by other users.
– The new contact will be stored in the private memory of the directory currently being used.
– The importing of new addresses depends on the cell phone.
– Up to 100 contacts can be stored in memory in a private or public directory.
– Contacts edited in the MMI directory cannot be automatically updated in the connected cell phone. Audi recommends editing cell phone contacts directly in the cell phone.

Name tags

Applies to vehicles: with telephone

The MMI automatically creates a name tag for each contact in the directory. You can also assign up to 50 personal name tags for address cards using the voice recognition system.

▸ Select: the TEL button > **Directory** > **Settings** control button.

– **Playing personal name tags**: Select and confirm **Read name tags** > *a contact from the list*.
– **Deleting a name tag**: Select and confirm **Delete name tags** > **Delete individually**/**Delete all entries** > **Yes**.

Tips

– You can only assign and store personal name tags using the voice recognition system ⇨ *page 17*.
– You can only delete personal name tags you have recorded.

Memory capacity

Applies to vehicles: with telephone

▸ Select: the TEL button > **Directory** > **Memory** control button > **Memory capacity**.

The **Memory capacity** for each directory and for the entire memory appears.

You can manage up to 5,000 contacts with the directory. You can load up to 2,000 contacts from your cell phone into each private directory. In addition to this, you can store up to 100 private contacts and up to 100 public contacts into the MMI memory.

Additional settings

Telephone settings

Applies to vehicles: with telephone

▸ Select: the TEL button > **Settings** control button.

Call options

Automatic redial: When the function is switched **On**, a number will be automatically redialed up to five times if it is busy. **Automatic redial** can be canceled with End call. The function is only active when the network gives a busy signal.

Auto answer: When the function is switched **On**, incoming calls are automatically answered after a brief time.

Three-way conference (GSM)

– **On**: You can answer an incoming call while another call is in progress by selecting **Answer**. The first call is put on hold. Using the **Hold** option, you can put an active call on hold and start another call or a conference call.
– **Off**: You can replace a call with an incoming call by selecting **Replace**. You can ignore an incoming call using the **Ignore** option. You cannot put an active call on hold or start a new call.

Telephone settings

Volume settings[1]: For the **Ring tone volume/ Call volume**, see ⇨ *page 30*.

Voicemail number: The voice mail **number** can be entered in the Number field or edited using the speller. When a voice mail number is stored, the voice mail can be accessed with the ∞ symbol in the speller. The **Delete voicemail number** function deletes the stored voice mail number.

Invert call lists: The phone numbers in the call lists are sorted according to the time the call took place. When the function is switched **On**, the sorting order is reversed.

Bluetooth

Bluetooth: The MMI Bluetooth function can be switched **On** or **Off**. The Bluetooth symbol (11) ⇨ *page 10, fig. 5* appears in the MMI display when the function is switched **On**.

MMI system visible: The visibility of the MMI for cell phones or for Bluetooth audio players can be switched **On** or **Off**. When **Auto** is selected, the MMI will remain visible for cell phones or a Bluetooth audio player for about five minutes when the vehicle is stationary and the ignition is switched on. The visibility switches off after that. However, it is still possible to establish a Bluetooth connection with cell phones or devices that have already been paired when the visibility is switched off. The function should be switched **Off** when the pairing process is complete so the car phone is not visible to others. The visibility of the MMI automatically switches **Off** when audio files are being played using a connected Bluetooth audio player to avoid problems during playback.

Bluetooth audio player: The **Bluetooth audio player** function must be switched **On** to be able to select the **Bluetooth audio player** as the source in the **Media** menu ⇨ *page 66*. Switch the **Bluetooth audio player** function **Off** if you are not using it to prevent malfunctions in the **Telephone** or **Media** menus. The visibility of the MMI automatically switches **Off** when audio files are being played using a connected Bluetooth audio player to avoid problems during playback.

Find Bluetooth devices: The system searches for and lists Bluetooth devices that are within range. ▸

[1] Depends on the connected cell phone.

Bonded Bluetooth devices: Bluetooth devices paired with the MMI are listed. The active connected Bluetooth device is identified with the Bluetooth symbol. To delete paired Bluetooth devices individually, select the device and delete it with the **Delete Bluetooth device** function. To disconnect or delete paired cell phones individually, select the Bluetooth device and change the profile using the **Connect** function while the vehicle is stationary. Use **Disconnect** to disconnect the paired Bluetooth device.

Known Bluetooth devices: Up to 50 known devices can be listed. These Bluetooth devices may no longer be in range when searching to connect.

Bluetooth name: The Bluetooth name of the MMI (for example, "AUDI MMI 2613") is shown and can be changed.

Delete Bluetooth devices: All paired Bluetooth devices can be deleted by confirming with **Yes**.

Wi-Fi settings

Refer to ⇨ *page 47, Wi-Fi Hotspot*

Connections

Refer to ⇨ *page 48, Configuring the data connection*.

Tips

– Several cell phones can be paired to the MMI, but only one cell phone can be actively connected.

– To delete all paired Bluetooth devices, the **Bluetooth** function can be reset to the factory default settings ⇨ *page 31*.

Directory settings

Applies to vehicles: with telephone

▸ Select: the TEL button > **Directory** > **Settings** control button.

Sort order

You can sort the contacts in your directory alphabetically according to **Last name**/**First name**.

Show shared contacts

You can show or hide the stored contacts. With **Yes**, all the contacts in the public MMI memory are shown, and with **No**, they are hidden.

Delete private contacts/Delete public contacts

You can delete all private contacts in the local memory using the **Delete private contacts** function. You can delete the contacts in the local public memory using the **Delete shared contacts** function.

Troubleshooting

Applies to vehicles: with telephone

Problem	Solution
Connecting the cell phone to the MMI failed.	Check if the visibility on the cell phone and MMI is switched on. For some cell phones, the visibility turns off automatically after a short period. **Or**: Restart your cell phone. For more information on this, refer to the user guide for your cell phone.
After pairing, **not all contacts/no contacts** are loaded in the MMI.	Avoid using special characters in names. Avoid using contact groups.

Problem	Solution
Certain **telephone functions** are grayed out or not available.	The telephone functions depend on the cell phone service provider and the cell phone you are using. You can obtain more information from your cell phone service provider, in your cell phone user guide or in the database for mobile devices at www.audiusa.com/bluetooth.
Some **telephone functions** are grayed out or not available, even though the cell phone is supported.	On corporate phones, some Bluetooth settings may not be compatible or the cell phone Bluetooth function may be deactivated. You can obtain more information from your system administrator.

Audi connect

Introduction

Applies to vehicles: with Audi connect

With Audi connect services, online information is transmitted and integrated directly in the vehicle.

A mobile end device can be used to access the Internet through a Wi-Fi hotspot, either when the vehicle is stationary or from the rear seat when the vehicle is in motion.

WARNING

- To reduce the risk of an accident, only use Audi connect services when road and traffic conditions permit. Refer to and follow the guidelines provided in ⇨ *page 5, Traffic safety information*.
- Use the Audi connect services with a Wi-Fi hotspot only in the rear seat when the vehicle is in motion or only when the vehicle is stationary to reduce the risk of an accident.

Note

Audi connect is designed for use only with the provided SIM card. Due to the terms of use for Wi-Fi technology, you may not use any other SIM cards. Audi AG is not liable for the consequences of using other SIM cards.

Tips

Observe the **notes about Audi connect** before starting it ⇨ *page 49*.

Setup

Requirements for Audi connect

An Internet connection is required to use Audi connect. The following requirements must be met to establish a connection:

- You must be in an area that is covered by your current provider.
- Your Mini SIM card with data access must be inserted in the MMI SIM card reader ⇨ *page 44*.
- A data connection must be configured for Audi connect services ⇨ *page 48*.

Using the SIM card reader

Applies to vehicles: SIM card reader

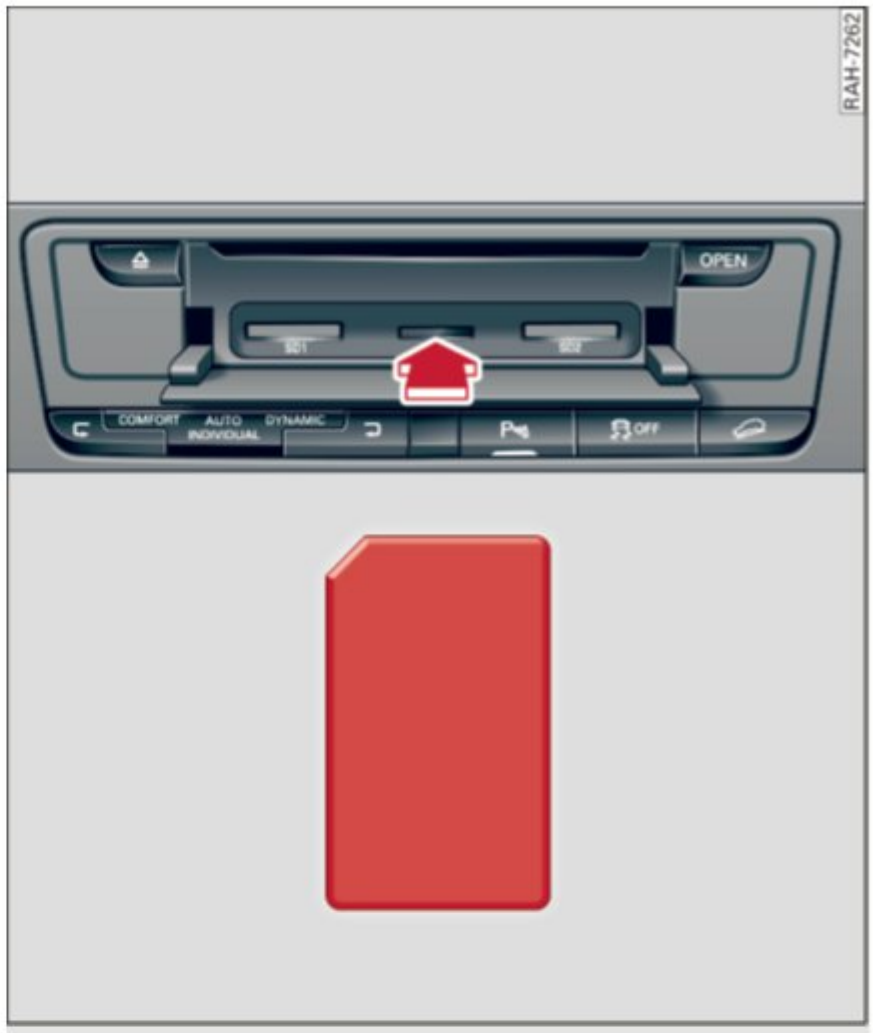

Fig. 36 Inserting the SIM card (mini SIM card, shown actual size)

Requirements

The vehicle must be stationary and the ignition must be switched on.

Inserting the Audi SIM card

- Slide the Mini SIM card into the card reader slot with the label facing up (contact surface facing down) ⇨ *fig. 36*. The angled corner of the SIM card must be at the left front corner. Then push the SIM card into the slot until it clicks into place.
- To connect to the Internet automatically in the future, select and then confirm **Yes**.
- To establish a data connection for Audi connect, confirm the message that appears with **Yes**.

After connecting successfully

After connecting successfully, one or two signal strength bars ⑦ / ⑧ ⇨ *page 10, fig. 5* will appear in the status line in the MMI display, depending on the type of connection.

You can now use Audi connect.

- Select: the MENU button > **Audi connect**. ▶

▸ Confirm the prompt asking to connect to the Internet with **Yes**.

Removing the SIM card

▸ Press on the SIM card briefly. The card is released from the slot. Remove the SIM card.

WARNING

The card reader cover must always be closed while driving for safety reasons to reduce the risk of injury.

Note

Audi connect is designed for use only with the provided SIM card. Due to the terms of use for Wi-Fi technology, you may not use any other SIM cards. Audi AG is not liable for the consequences of using other SIM cards.

Tips

– You can connect a cell phone with Bluetooth (handsfree) to make phone calls ⇨ *page 32*.
– Audi does not provide support for other SIM cards.
– Audi recommends using only the provided SIM card.
– You can specify when the MMI establishes an Internet connection ⇨ *page 48*. The Internet connection disconnects automatically once the requested Audi connect service no longer requires any data packets.
– The data connection for Audi connect services is preconfigured at the factory. However, if you need to adjust the configuration, you can change the data connection at any time ⇨ *page 48*.

Using the browser

Applies to vehicles: with Audi connect

Fig. 37 Display of Audi connect services

Fig. 38 Display of additional information about attractions or points of interest

The browser can be used in various ways.

– Display of Audi connect services ⇨ *page 46*
– Display of additional information about attractions or points of interest in the online map view ⇨ *page 57*

The following functions are available within the browser ⇨ *fig. 37* ⇨ *fig. 38*:

① Opening the home page
② Opening or closing the side menu
③ Zooming in on browser content (50-200%)
④ Stopping the page from loading
⑤ Refreshing the current browser content
⑥ Opening the main menu
⑦ Closing the browser
⑧ Opening the Destination details menu
⑨ Previous point of interest or attraction
⑩ Next point of interest or attraction

You can return to the previous page using the BACK button. ▸

WARNING

To reduce the risk of an accident, only use Audi connect services when road and traffic conditions permit.

Tips

Some functions are only available when the vehicle is stationary.

Overview of Audi connect services

Basic functions

Applies to vehicles: with Audi connect

▸ Select: the MENU button > **Audi connect** > *the desired Audi connect service*.

Depending on the selected Audi connect service, you may need to set a search area first:

Setting the search area

– **In immediate vicinity**: The desired information for the area around your current location is displayed.
– **In vicinity of destination**: If you have entered a navigation destination, you can display the desired information for the area around the destination.
– **In new city**: You can enter and receive information about any city using the speller ⇨ *page 8*.

Travel information

Applies to vehicles: with Audi connect

Information on attractions and travel tips in the selected search area.

▸ Select and confirm an attraction to display the details.

Parking information

Applies to vehicles: with Audi connect

Information on parking locations and fees in the selected search area.

Fuel prices

Applies to vehicles: with Audi connect

Information on gas stations with the lowest fuel prices for your vehicle in the selected search area.

Weather

Applies to vehicles: with Audi connect

Information on current weather conditions as well as weather forecasts for the selected search area (for example, the **Destination**).

City events

Applies to vehicles: with Audi connect

Information on events in various categories in the desired search area.

▸ Select and confirm a category, such as **Sports**.
▸ Select and confirm an event to display the details.

News

Applies to vehicles: with Audi connect

View the most current headlines in the MMI.

▸ Select and confirm a headline.

Audi connect services in Navigation

Applies to vehicles: with Audi connect

The following Audi connect services are currently available:

– Navigation with **online map service** and **online Street View** ⇨ *page 57*
– **Point of Interest (POI) search with voice recognition (such as restaurants)**: Plan a route using the MMI control panel and the voice recognition system ⇨ *page 18* and enter destinations in your MMI using your **myAudi Account** ⇨ *page 54*.
– **Set up destinations** in your MMI using your **myAudi account** or the **online map service** ⇨ *page 54*
– **Traffic information (Sirius)**: Receive information about accidents, road construction and other incidents ⇨ *page 61*

Audi connect services in Telephone

Applies to vehicles: with Audi connect

The following Audi connect services are currently available:

– Storing contacts on your computer using your **myAudi Account** and loading the contacts into the MMI directory ⇨ *page 39*

Wi-Fi Hotspot

Applies to vehicles: with Audi connect

You can use the MMI as a Wi-Fi hotspot to connect up to eight wireless devices to the Internet. While driving, restricted use of non-secured, light, small wireless devices is only possible from the rear of the vehicle.

▸ Select: the TEL button > **Settings** control button > **Wi-Fi settings**.

The following settings can be modified in the **Wi-Fi settings** menu:

Wi-Fi active

The MMI Wi-Fi hotspot is deactivated at the factory. Your Wi-Fi hotspot must be activated and visible to establish a connection between your vehicle and your wireless device.

– **Off**: The MMI Wi-Fi hotspot is deactivated. An Internet connection is not possible.
– **Visible**: The MMI Wi-Fi hotspot is active and can be used for an Internet connection.
– **Invisible**: The MMI Wi-Fi hotspot is active but not visible for other devices. A connection cannot be established with a new wireless device.

The Wi-Fi connection between your vehicle and your wireless device (laptop, cell phone) is encrypted. To establish a connection, you must enter the following settings when setting up your wireless device. You can change them if necessary.

– **Network ID (SSID)**: Name of the Wi-Fi network.
– **Encryption type**: WEP, WPA or WPA2.
– **Password**: Depending on the encryption type, a password may be generated in the MMI that is used to encrypt the Wi-Fi connection. The password can be changed. Be sure to select a secure password. For the WEP encryption type, the password must be exactly 13 characters. For the WPA or the WPA2 encryption types, the password must be at least 8 (maximum of 63) characters.
– **Apply settings**: The changed settings are applied in the MMI. You must then update the changes in your mobile wireless device.

WARNING

– As the driver, do not allow usage of the Wi-Fi hotspot to distract you from driving, as this could increase the risk of an accident.
– It is only safe to use laptops and similar mobile devices when the vehicle is stationary because, like all loose objects, they could be thrown around the inside of the vehicle in a crash and cause serious injuries. Store these types of devices securely while driving.
– Do not use any wireless devices on the front seats within range of the airbags while driving. Read and follow the safety precautions in the separate vehicle owner's manual under "Important safety information about the front airbag system" in the "Airbag System" chapter.

Note

You are responsible for all precautions taken for data protection, anti-virus protection and protection against loss of data on mobile devices that are used to access the Internet through the Wi-Fi hotspot.

152.566.4MH.21

Configuring the data connection

Applies to vehicles: with Audi connect

To use Audi connect services, a data connection must be configured.

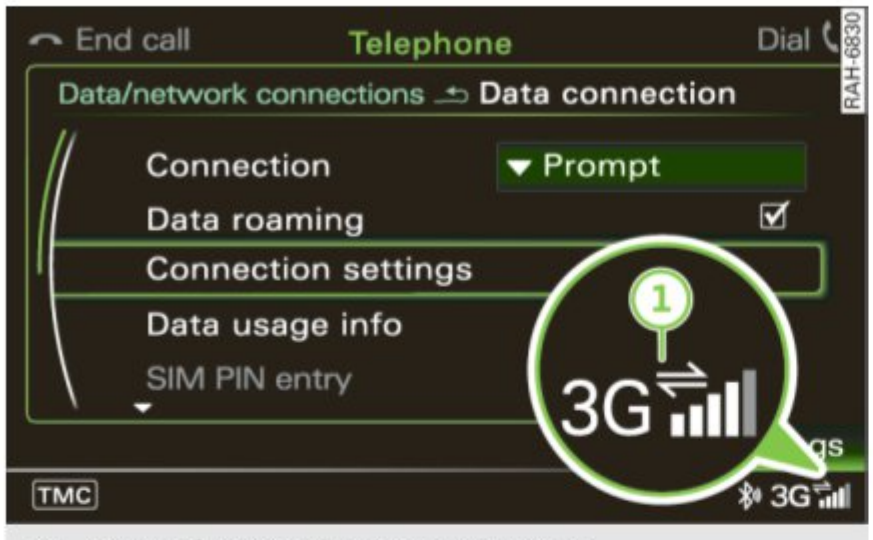

Fig. 39 Configuring the data connection

▸ Select: the TEL button > **Settings** control button > **Data connection**.

The following items can be selected in the **Data connection** menu:

Connect

– **On request**: A data connection is only established when confirmed.
– **Without request**: A data connection is automatically established to use Audi connect services.
– **Never**: A data connection is not established. Audi connect services cannot be accessed.

When a data connection is established, the symbol for an active data connection ① ⇨ *fig. 39* appears in the status line in the MMI display.

An active data connection can be ended manually by selecting **Never** under **Connection setup**.

Data roaming

Data roaming is switched off at the factory. To use a data connection outside of the USA, **Data roaming** must be switched on ☑.

Connection settings

Your vehicle is configured at the factory. The configuration should not be changed. If you have questions, contact Audi connect Support at 877-505-AUDI (2834). Audi connect is designed for use only with the provided SIM card.

– **APN**: The access point depends on the cell phone service provider and is assigned automatically.
– **User name**: The user name for your online profile is assigned by the cell phone service provider.
– **Password**: The password for your online profile is assigned by the cell phone service provider.
– **Authentication**: Authentication (validating the identity check) may be necessary, depending on your cell phone service provider. If this is the case, select **Secure**. If not, select **Normal**.

The changed settings are saved once you leave the **Connection settings** menu using the BACK button.

Data usage info

The number of data packets that are sent and received through the MMI is displayed. You can reset the data usage information to zero using the **Reset data usage** option.

SIM PIN entry

The PIN for the SIM card that is currently in use can be entered.

Start automatic configuration

An online profile is set up and configured automatically. The connection settings that you changed manually are reset to the default settings.

Online status overview

An online status overview with information about your data connection (such as the cell phone service provider) is shown in the MMI display.

Switching the data connection module off

The data connection module is switched off. An Internet connection is no longer possible.

Network settings

Under **Login**, select **Auto** to log into a network automatically or select **Manual** to select from a list of networks within range. The available networks in the area can be selected in the **Network** ▸

selection list. This function is only available when **Login Manual** is set.

Serial number (IMEI)

The serial number for the MMI that is installed is displayed.

WARNING

- As the driver, do not allow usage of the Wi-Fi hotspot to distract you from driving, as this could increase the risk of an accident.
- It is only safe to use laptops and similar mobile devices when the vehicle is stationary because, like all loose objects, they could be thrown around the inside of the vehicle in a crash and cause serious injuries. Store these types of devices securely while driving.
- Do not use any wireless devices on the front seats within range of the airbags while driving. Read and follow the safety precautions in the separate vehicle owner's manual under "Important safety information about the front airbag system" in the "Airbag System" chapter.

Note

You are responsible for all precautions taken for data protection, anti-virus protection and protection against loss of data on mobile devices that are used to access the Internet through the Wi-Fi hotspot.

Tips

- When using the online map view, you will be requested to allow roaming again before selecting a foreign cell phone network.
- The speed of the data connection may vary depending on the vehicle location, the coverage area of your network provider and if the recommended provider is used or not.
- A data connection cannot be established if incorrect settings are entered in the **Connection settings**.
- The Wi-Fi hotspot reception quality depends on the signal strength and the availability of the mobile network. For more information, contact your current network provider.

Notes about Audi connect

Audi connect services

Applies to vehicles: with Audi connect

Tips

- Services supported by Audi connect can only be used if you have the optional MMI Navigation plus and Audi connect including car phone.
- Audi connect is designed for use only with the provided SIM card. Receiving data packets from the Internet will quickly increase the volume of data used. For additional information, contact Audi connect Support at 877-505-AUDI (2834).
- The Audi connect services are available in the USA. Audi connect services are currently not available in Canada or in Mexico.
- Availability, scope, providers, screen display and costs of services may vary depending on the country, model, model year, end device and rates. For additional information, visit www.audiusa.com/help/audi-connect.
- An initial registration/activation on the myAudi platform at my.audiusa.com is necessary to use some services. Your authorized Audi dealer or Audi connect Support at 877-505-AUDI (2834) will be happy to provide information on options for extending usage and any costs that may result.
- It is only possible to use Audi connect services with a valid Audi connect SIM card.
- To ensure all of the Audi connect features work correctly, Audi recommends setting up a data services and Wi-Fi package with your cell phone service provider. Your cell phone service provider can be authorized by law through a judicial order to disclose the position of your vehicle. For additional information on your cell phone service provider's privacy policies can be found in their Terms of Use.
- The availability of Audi connect services, such as weather information, depends on the cell phone service provider.

– You can specify when the MMI establishes an online connection ⇨ *page 48*. The Internet connection ends automatically when the Audi connect service in use no longer requires any data packets.
– The Audi connect services are a Wi-Fi/Internet-based system. If the system does not function correctly even though all of the requirements are met, please try again later or contact Audi connect Support at 877-505-AUDI (2834).
– For detailed information on Audi connect and the Terms of Use, refer to www.audiusa.com/audiconnect.

Data protection

Applies to vehicles: with Audi connect

Tips

– Your privacy is important to us.
– AUDI AG collects, processes, shares and transmits your personal information in accordance with legal regulations in order to ensure proper function and availability of the individual Audi connect services. You can view the complete, current and valid Audi connect data protection policy in your MMI. The myAudi website is available for to you to activate additional Audi connect services and to transfer data with your vehicle, among other services. A one-time registration is required to establish a connection to your vehicle. For this purpose, AUDI AG collects, processes, transmits and uses your required personal information as required for you to use the services provided by AUDI AG. Your information is not distributed to third parties. Using your cell phone with the help of your myAudi platform, you can transfer information for Audi connect services functions to your vehicle and allow specific information to be transmitted from your vehicle.
– By activating special information services that are part of your Audi connect portfolio, you can use these functions directly in your vehicle by entering data to confirm your identity (to use social networks, for example). To do this, the identification information you provided is forwarded with the request to the respective service provider. Then you can access your personal content using a secure connection. This content is displayed in the vehicle for your use. Your personal content is not stored within Audi AG. The necessary connection information is processed and used for providing services and the proper function of the services in accordance with applicable legal guidelines.
– By providing Audi connect services, Audi of America is authorized to collect, process, transmit and transfer information about you and your vehicle. For more information on this, check your MMI under: the MENU button > **Audi connect** > **About Audi connect**.
– Information on our data protection measures in conjunction with the mobile Audi connect application can be found in the application's privacy policy. For additional information about the my.audiusa.com website or other applications, websites or online services connected to Audi, visit www.audiusa.com/privacy.

Troubleshooting

Applies to vehicles: with Audi connect

Problem	Solution
Wi-Fi hotspot: Problems establishing a Wi-Fi connection.	Delete all existing Wi-Fi connections on your mobile device and restart it.

Navigation

Accessing navigation

Applies to vehicles: with navigation system

The navigation system directs you to your destination, around traffic incidents and on alternative routes, if desired.

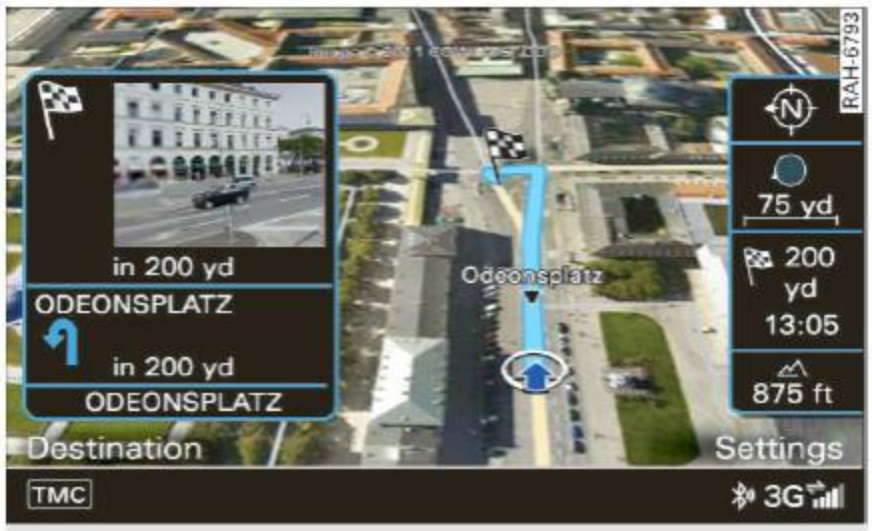

Fig. 40 Online map view

▸ Select: the NAV button.

After selecting Navigation, the last menu that was open is displayed.

– **Changing from the map to the destination entry**: Press the NAV button again.

WARNING

– The demands of traffic require your full attention. Refer to and follow the guidelines provided in ⇨ *page 5*.
– Obey all traffic laws when driving.
– The route calculated by the navigation system is a recommendation for reaching your destination. Obey traffic lights, stopping restrictions, one-way streets, lane change restrictions, etc.

Note

– If the driving directions conflict with traffic laws, obey the traffic laws.
– Adjust the volume of the navigation system so signals from outside the vehicle, such as police and fire sirens, can be heard easily at all times.

Tips

– Snow and obstructions on the GPS antenna or interference caused by trees and large buildings can impair satellite reception and affect the system's ability to determine the vehicle position. Several deactivated or malfunctioning satellites can also interrupt GPS reception and affect the system's ability to determine the vehicle position.
– Because street names sometimes change, the names stored in the MMI may in rare cases differ from the actual street name.
– Contact your authorized Audi dealer for information on updating the navigation data.
– The navigation system can be opened in **Demo mode** for simulations or planning purposes ⇨ *page 61*.

Entering a destination

Entering an address

Applies to vehicles: with navigation system

Fig. 41 Entering a destination city

▸ Select: the NAV button > **Route guidance** control button > **Address**.

– **Changing the country**: Select and confirm **Country**. Enter a country.
– **Entering a destination using the City/Zip**: Select and confirm **City/Zip**. Enter a city or a ZIP code. Select and confirm the city from the list. Select and confirm additional details about the destination, such as **Add street**, **Set as stopover**, **Set point of interest in city** ⇨ *page 53* or **Set district**. Start route guidance.
– **Entering a destination using the street**: Select and confirm **Street**. Select and confirm a city ▸

from the list. Enter a street. To enter a street regardless of the city, turn the control knob to **In all cities** and press the control knob. Select and confirm additional details about the destination such as **House number** or **Intersection**. Start route guidance.

Assistance when entering an address: when entering an address: cities that you have entered in the past are shown in the input field. By pressing the **List** control button, you can accept the suggested location as a destination. Additional cities that match your entry are listed below. The number of locations found is also listed Ⓐ ⇨ *fig. 41*.

When the desired city is shown in the speller input field or the list below, you can press and hold the control knob to switch to the city list.

Destination on map

You can select a new destination from the map by moving the crosshairs horizontally, vertically or diagonally using the control knob with joystick function ⇨ *page 8* ⇨ *page 52*.

Coordinates

Display of the geocoordinates where the crosshairs are located (latitude and longitude).

Storing in the directory

Individual destinations can be stored directly in the directory after they are entered. Two navigation destinations, **private** and **business**, can be assigned to each contact.

Selecting a destination on the map

Applies to vehicles: with navigation system

A location on the map can be used as a destination or stopover, or can be stored in the directory.

Fig. 42 Selecting a destination on the map

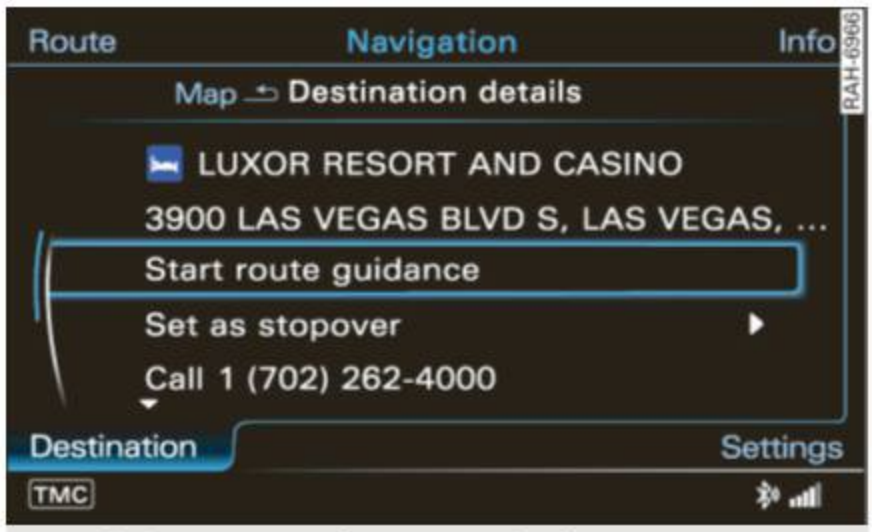

Fig. 43 Setting a map location as the destination

- **Accessing the map**: press the NAV button (several times if necessary).
- **Adjusting the scale (to move the crosshairs more quickly)**: Turn the control knob to the left or to the right.
- **Switching the side menu on**: Press the control knob.
- **Moving the crosshairs**: Slide the crosshairs horizontally, vertically or diagonally to the destination using the control knob with joystick function ⇨ *page 8*.
- **Selecting the destination**: Press the control knob. Select and confirm the symbol ① ⇨ *fig. 42* in the side menu. Select and confirm **Start route guidance**.

Additional information about the location of the crosshairs: If you select an item on the map ▶

with the crosshairs, available information is displayed (such as the address or traffic information).

Tips

If a destination is *not* present in the navigation data, you can move the crosshairs to the location of the desired city and set the geo-coordinates as a destination or add a contact to the directory.

Entering a point of interest

Applies to vehicles: with navigation system

▸ Select: the NAV button > **Route guidance** control button > **Points of interest**.

– **Changing the search area**: Select **Search area**. Select and confirm a search area in the list.
– **Searching for the name of a point of interest in the selected search area**: Select and confirm **Find entry**. Enter the name of the point of interest.
– **Searching for a point of interest in a specific category**: Select and confirm a category, such as **Airport**.

The following search categories are available:

Top categories: This function helps you find popular locations such as the nearest parking lot. The points of interest are sorted in ascending order according to the distance from the vehicle.

Searching for an entry: You can search for a point of interest using a specific set of letters using this function. You do not have to begin with the first letters of the search term. You can enter any part of the search term. For example, you can use the sequence “iz” if searching for “pizza”.

Searching by name in the current country: Enter the name of the country using the speller. The point of interest does not depend on the vehicle position and the destination. This function is useful for searching for points of interest that you know about in a new country.

In immediate vicinity: Points of interest can be selected from various categories. The points of interest are listed starting from the immediate vicinity of the vehicle up to a radius of approximately 125 miles (200 km).

In vicinity of destination or stopover: The points of interested can be selected from various categories, for example you can search for a hotel at the destination.

Along the route: Points of interest along the route can only be selected during active route guidance. The point of interest is located directly along the calculated route or in the vicinity of it.

In new city: Enter the name of the city using the speller. Points of interest can be selected from various categories. This function is useful for searching for points of interest in a city independent from the destination.

Nationwide: You can either search for the point of interest by name or select it from various categories. The point of interest is independent from the vehicle position and destination. For example, you can navigate to an airport in the current country using this function.

Tips

– The points of interest in **Top categories** and **In immediate vicinity** are displayed according to straight-line distance (open arrow) from your current location. The actual distance from your current location to the point of interest is updated automatically (solid arrow).
– The points of interest are only displayed in the **Standard** and **Traffic** map views.
– There may be entries in the list that cannot be displayed completely due to their length. If you select these entries with the control knob, a pop-up window containing detailed information about the selected list entry will open.

Online destinations

Applies to vehicles: with navigation system and Audi connect

You can search for points of interest on the Internet.

Fig. 44 Additional information about online destinations

Requirement: The requirements for Audi connect services must be met ⇨ *page 44*.

▸ Select: the NAV button > **Route guidance** control button > **Online destinations**.

– **Online search in the immediate vicinity/in vicinity of destination or stopover**: Select and confirm **Google search in immediate vicinity**[1)1)] or **Google search at destination/stopover**[1)]. Enter a search term, such as restaurant, and confirm the input with **OK**. Select and confirm a point of interest > **Start route guidance**.
– **Online search in a new city**: Select and confirm **Google search in new city**[1)] > **Find city**. Enter the name of the city and confirm the input with **OK**. Enter a search term, such as restaurant, and confirm the input with **OK**. Select and confirm a point of interest > **Start route guidance**.
– **Finding destinations from your myAudi account**[2)]: Select and confirm **Find destination from myAudi account**. Enter the **myAudi PIN** for your myAudi account, if necessary. The contacts stored in the myAudi account are displayed. You only need to enter the **myAudi PIN** one time. You receive the **myAudi PIN** in your myAudi account once you have stored a vehicle in the account. Select and confirm a contact. Select and confirm a private or business navigation destination > **Start route guidance**.

You can display additional information about online destinations in the **Destination details** menu ⇨ *fig. 44*.

Tips

– For additional information on the myAudi account, visit http://my.audiusa.com.
– Refer to the notes in the chapter **About Audi connect** ⇨ *page 49*.

Using a favorite/home address as a destination

Applies to vehicles: with navigation system

Favorites make it easier to enter a destination that you use often.

Requirement: A favorite or home address must be stored ⇨ *page 58*.

▸ Select: the NAV button > **Route guidance** control button > **Favorites**.
▸ Select and confirm a favorite or the home address. Start route guidance.

You can store up to ten individual destinations and the **Home address** for each as favorites ⇨ *page 58*.

Tips

– You can display, find, edit and delete your stored favorites and home address on the map ⇨ *page 58*.
– Favorites are displayed in the map at a scale of up to 1.5 mi (2.5 km).

1) Provider at time of printing.

2) Requirement: You must have a myAudi account set up at my.audiusa.com. You must have a vehicle stored in your myAudi account and you must have a destination stored.

Loading last destinations

Applies to vehicles: with navigation system

Your previous destinations are stored automatically and can be loaded directly as destinations.

- Select: the NAV button > **Route guidance** control button > **Last destinations**.
- Select and confirm a previous destination from the list. Start route guidance.

Tips

The list of last destinations can be erased ⇨ *page 60*.

Using a destination from the directory

Applies to vehicles: with navigation system

You can navigate directly to destinations in the directory.

Requirement: The directory must contain contacts with private/business addresses stored as destinations ⇨ *page 40*.

- Select: the NAV button > **Route guidance** control button > **Directory**.
- Select and confirm a contact. If a contact contains two navigation destinations (private and business), select and confirm one destination. Start route guidance.

Entering a destination using geocoordinates

Applies to vehicles: with navigation system

- Select: the NAV button > **Route guidance** control button > **Address** > **Coordinates**.
- Select and confirm the **Latitude** and **Longitude**. Start route guidance.

Entering a stopover/route plan

Applies to vehicles: with navigation system

You can enter up to nine stopovers directly in the route plan or using the destination input options.

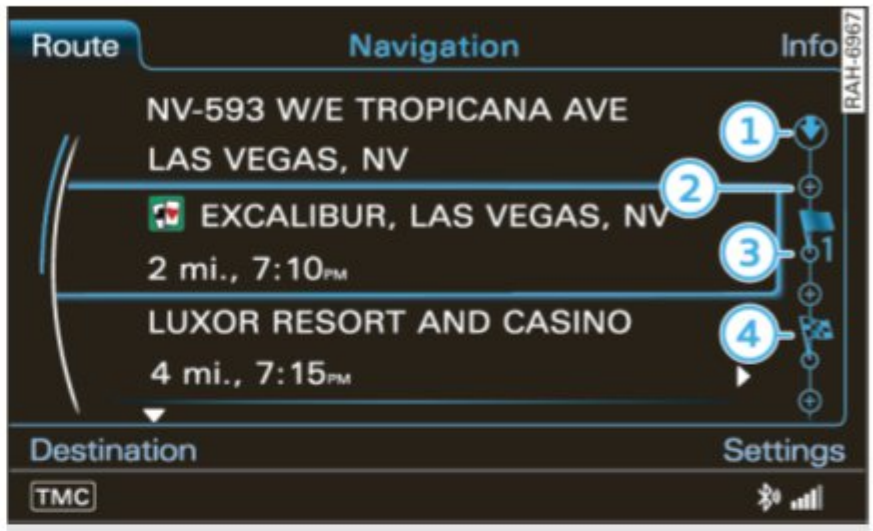

Fig. 45 Route plan

Requirement: A destination must be entered ⇨ *page 51*.

- Select: the NAV button > **Route** control button.

– **Entering a destination as a stopover**: Select and confirm the symbol for entering a stopover ② ⇨ *fig. 45*. Enter a destination ⇨ *page 51*. Select and confirm **Add to route plan**. Start route guidance.
– **Changing the route plan**: Press the **Route** control button. Select and confirm the destination or stopover and then **Change**, **Move**, **Delete** or **Drive to this destination now**.
– **Store route plan**: Press the **Route** control button. Select and confirm **Route plan memory** and then **Store route plan**. Enter a name.
– **Load route plan/delete**: Press the **Route** control button. Select and confirm **Route plan memory** and then **Load route plan/Delete route plan**.

The following information appears in the route plan side menu ⇨ *fig. 45*:

① Vehicle location
② Symbol for entering a stopover
③ Entered stopover
④ Destination

To delete all stopovers from your route plan, enter the single destination and start route guidance⇨ *page 51*.

Starting/canceling route guidance

Applies to vehicles: with navigation system

You can also cancel route guidance by entering a new destination ⇨ *page 51*.

– **Entering a new destination and starting route guidance**: Select the NAV button > **Route guidance** control button > *Enter destination* > **Start route guidance**.
– **Restarting or stopping the last route guidance**: Select the NAV button > **Route guidance** control button > **Start/Cancel**.

The following additional functions are available in the **Destination details** ⇨ *page 52, fig. 43* menu when entering a destination:

Calculate alternative routes: Three suggested routes are calculated for the destination that is currently entered. The side menu shows information about the alternative routes, such as distance to the destination and the calculated arrival time.

Alternative routes can only be calculated for individual destinations.

Set point of interest in city: Allows you to search for attractions and public places around the specified location, such as hospitals, movie theaters, recreation areas, etc. The points of interest can be selected directly as a destination.

Set district: The navigation system calculates the route to the center of the city or district that is entered.

Display destination on map: The destination entered is displayed on the map.

Map operation

Applies to vehicles: with navigation system

Fig. 46 Online map with crosshairs switched off

Fig. 47 Standard map with crosshairs switched on

– **Accessing the map**: press the NAV button (several times if necessary).
– **Switching the crosshairs on**: Press the control knob in the map view.
– **Switching the crosshairs off**: Press the BACK button.

When the crosshairs are switched off:

① Orientation: The map is either oriented to the **North** or according to the **Driving direction** ⇨ *page 59*.
② Scale: Turn the control knob to the left or right to decrease or increase the scale.
③ Distance to the destination or stopover
④ Calculated arrival time at the destination or stopover
⑤ Speed display[1)]
⑥ Altitude display
⑦ Vehicle location ▶

1) Only applies to vehicles without camera-based speed limit display.

⑧ Display of selected map information

⑨ Display of an upcoming maneuver

When the crosshairs are switched on:

⑩ Additional information about the location of the crosshairs: If you select a location on the map using the crosshairs, any information available is displayed, such as address, phone number or traffic information.

⑪ Map content, such as traffic information, favorites or points of interest

⑫ Display of the geocoordinates where the crosshairs are located (latitude and longitude)

⑬ Moving along the route: This function can be used while route guidance is active. Turn the control knob to the left or right to move the map along the current route.

⑭ Destination details menu: Displays the details available for the location where the crosshairs are positioned, such as the address. The location of the crosshairs can be set as the destination or stopover, stored in the directory or called up ⇨ *page 52*.

⑮ Repeat the last navigation message

If you select the map orientation ① and press the control knob when the side menu is switched on and the **2D map** view is selected ⇨ *page 60*, the display switches from **Dir. of travel** to **North** and vice versa. This setting is saved.

Online map view

Applies to vehicles: with navigation system and Audi connect

With the online map view, you can display the map with satellite images.

Fig. 48 Online map view

Fig. 49 Map view with online Street View

Requirement: The requirements for Audi connect services must be met ⇨ *page 44*.

- Select: the NAV button > **Settings** control button > **Map view**.
- Select and confirm the online map view provider.

The map view is based on data packets received from the Internet in the form of satellite images, which are then combined with the roadways from the **Standard** map view. There are two gigabytes of memory space on the MMI hard drive that can be used to temporarily store the map or navigation data that was received. This is roughly the amount required for the map/navigation data from a 2,500 miles (4,000 km) route. As long as the satellite images loaded for route guidance ▶

are stored on the hard drive, you can use them without having an active data connection.

Online Street View[1)]

Activate online Street View: turn the control knob to a scale of less than 100 feet (30 meters).

With online Street View, you can explore many places in the world through the eyes of a pedestrian. Online Street View is available when the symbol ① ⇨ *fig. 48* is displayed in the side menu.

The following functions are available:

– **Exploring an area step-by-step**: Press the control knob when the symbol ② ⇨ *fig. 49* is displayed.
– **Zooming in or out on the current view in four stages**: Turn the control knob to the left or to the right ③.
– **Turning the view to the left/right or upward/downward**: Move the joystick in the desired direction.

Tips

– Refer to the notes in the chapter **About Audi connect** ⇨ *page 49*.
– Stored data for the online map view can be deleted with **Factory default settings** ⇨ *page 31*.
– The online map view is an Audi connect service and is updated regularly when the function is opened. The process may take several seconds.
– When the online map view is switched on using the 3D map type, the MMI display automatically switches to the 2D map type when driving through tunnels.
– For safety reasons, the online Street View functions can only be used when the vehicle is stationary.

Standard map view

Applies to vehicles: with navigation system

▸ Select: the NAV button > **Settings** > **Map view** > **Standard**.

The standard map view is shown in the MMI display ⇨ *page 56, fig. 46*. You can switch between four different map types ⇨ *page 60*.

Additional settings

Storing a favorite or home address

Applies to vehicles: with navigation system

Favorites are stored automatically as a contact in the directory.

▸ Select: the NAV button > **Route guidance** control button > **Favorites**.

– **Storing a favorite**: Select **Create favorite**. Select and confirm a favorite with the displayed functions.
– **Storing a home address**: Select **Home address**. Select and confirm a home address with the displayed functions.

A home address can be stored for each cell phone or SIM card that is paired with the MMI as well as for the public MMI directory. It is only visible when the respective directory is active.

Additional functions include:

– **Call**: Select and confirm a favorite or the home address. Select and confirm **Call**.
– **Change**: Select and confirm a favorite or the home address. Select and confirm **Re-assign favorite/home address**.
– **Showing on the map**: Select and confirm a favorite or the home address. Select and confirm **Display destination on map**.
– **Delete**: Select and confirm a favorite or the home address. Select and confirm **Delete favorite/home address**.

1) Not available in all vehicles.

Storing a destination in the directory

Applies to vehicles: with navigation system and telephone

Two addresses (private/business) can be assigned as destinations for each contact in the directory.

▸ Select: the NAV button > **Route guidance** control button > *Enter destination* > **Store in directory**.

– **Storing a destination as a new address card**: Select **New contact**. Enter a name. Enter additional data, if necessary. Select and confirm **Store contact**.
– **Assigning the destination to an existing address card**: Select and confirm an address card. Select and confirm **Store contact**. If you already have an address card for a destination, the old destination will be overwritten.

Show as favorite: To be able to access a destination quickly, the destination can be displayed in the list of favorites when the function is switched on ☑ ⇨ *page 54*.

Stored destinations are identified on the map by a blue or red push pin (business/private navigation destination).

General settings

Applies to vehicles: with navigation system

▸ Select: the NAV button > **Settings** control button.

Several criteria are used to calculate route guidance.

Route criteria

Auto rerouting (traffic): When auto rerouting is **On**, the route is automatically adjusted based on TMC traffic information. If the MMI does not calculate a detour even though you have selected auto rerouting **On** and a traffic jam was reported on the calculated route, then the detour the system calculated would take longer to drive than the time spent waiting in the traffic jam.

Alternative routes: When the function is **On**, up to three suggested routes and their characteristics appear in the MMI display in the side menu. After changing to map view, the new route that was calculated according to your criteria is highlighted. You can select the possible routing in the alternative routes by turning and pressing the control knob.

Route options: You can select a **Short**, **Fast** or **Mixed** route.

Highway/Toll road/Ferry: Select the **Minimize** option if the navigation system should not include highways, toll roads or ferries when calculating a route.

Time restricted roads: Using **Minimize** excludes time restricted roads, such as pedestrian zones, from the route calculation. When **Auto** is selected, the MMI decides if the time restricted roads should be included when calculating the route guidance based on the entries stored in the navigation data.

Seasonal closing: Using **Minimize** excludes seasonal restricted roads, such as mountain roads, from the route calculation. When **Auto** is selected, the MMI decides if the seasonally closed roads should be included when calculating the route guidance based on the entries stored in the navigation data.

Day/night map

Day/Night: The map is displayed with a light/dark background.

Automatic: The map display changes from day to night when the headlights are switched on.

Orientation

North[1]: The map is oriented to the north.

Dir. of travel: The map is oriented to the direction of travel. At a scale of 62 miles (100 km), the map is oriented to the north for easier orientation.

Automatic: At a scale up to 3 miles (5 km), the map is oriented to the direction of travel. At a ▸

[1] Only possible in the 2D map view

scale greater than 3 miles (5 km), the map is oriented to the north.

Map type

Destination: The destination is marked with a checkered flag. The map indicates the destination and is oriented to the north.

2D: The current vehicle position is displayed. The map orientation corresponds to the setting in the **Map orientation** menu ⇨ *page 59*.

3D: When this function is switched on, the current vehicle position is displayed in a three-dimensional terrain map and the map orientation is set automatically to **Dir. of travel**. At a scale of 62 miles (100 km) and larger, the map is oriented to the north.

Overview: The entire route from the vehicle location to the destination is displayed on the map. The map scale depends on the length of the route. The map is oriented to the north.

Map view

Standard ⇨ *page 58*

Google Earth*[1] ⇨ *page 57*

Traffic ⇨ *page 61*

Map content

Map content, such as traffic information, favorites or restaurants, can be displayed ☑ or hidden.

The functions in the **Map content** menu depend on the map view that is selected ⇨ *page 60*.

Route info

When the function is switched **On**, the three upcoming turns and the calculated distance and arrival time are shown in the MMI during route guidance.

The current street traveled, upcoming maneuvers, traffic information or points of interest on the current route are also displayed.

The next turn is displayed at the bottom of the table.

Automatic zoom

Off: The map scale is selected automatically depending on the type of road traveled (expressway, highway, other roads) so that you always have an optimal overview of the road ahead. When there are upcoming maneuvers, the scale is automatically reduced to provide a better detailed view.

Intersection: When route guidance is active, the map temporarily zooms in to a detailed scale when there are upcoming maneuvers so that you can see the route better.

Off: The map scale you have chosen is kept.

Low fuel routing

When this function is **On**, a message appears in the MMI display when the fuel gauge goes below the reserve marking. Confirming this message displays a list of gas stations in the area. When a gas station is selected, route guidance from the current vehicle position is calculated.

Speed limit display

The maximum speed limits for expressways, highways and main streets can be switched **On** or **Off** if they are stored in the navigation data.

Voice guidance

The voice guidance prompts can be **Complete** or **Compact**. When **Off** is selected, no voice guidance is given.

Pressing the button ⇨ *page 11, fig. 7* plays a navigation announcement.

Voice guidance on during call

Navigation messages can be switched on ☑ or off during a phone call.

Delete last destinations

The destinations you have entered last are automatically stored. They can be deleted individually or all at once. ▶

[1] Provider at time of printing.

Presentation mode

The function helps you effectively plan and display a route by showing map content or route criteria. You can **Set starting location** when you would like to calculate a route starting from a location other than the vehicle position. Start **Demo mode** to simulate route guidance.

Tips

Route simulation in demo mode is deactivated while driving for safety reasons.

Tour settings

Applies to vehicles: with navigation system

▸ Select: the NAV button > **Route** control button.

Route list

The route list is visible only when route guidance is active and contains information regarding the route, the names of the streets and the length of the route sections. On longer route sections, additional information may be displayed such as possible interchanges when driving on expressways.

Avoid route from here

Specifying the distance in the route to be avoided: Turn the control knob to the left or to the right.

When route guidance is active and the **Standard** or **Traffic** map view is switched on, the calculated route is avoided for the distance you have specified, if possible. The navigation system calculates an alternative route.

The route to be avoided that you have entered applies only to the current route and must be reset, if necessary.

The areas you have selected to avoid will appear with red and white shading on the map.

Tips

If the MMI does not calculate an alternative route, that means there is none available.

Accessing traffic information

Auto rerouting (traffic)

Applies to vehicles: with navigation system and Sirius (satellite radio)

Requirement: the **Auto rerouting (traffic)** is switched on ⇨ *page 59*.

By receiving traffic information from the TMC or satellite - depending on availability - the MMI calculates an optimized route and the possible time saved for the current route guidance. You can decide yourself which route you would like to use.

Traffic information (TMC)

Applies to vehicles: with navigation system and Sirius (satellite radio)

TMC traffic reports can be shown in the MMI display using Sirius (satellite radio).*

Fig. 50 Accessing TMC traffic information

▸ Select: the MENU button > **Info**.

The last active Info menu is shown in the MMI display. To open the list with TMC traffic information ⇨ *fig. 50*, press the BACK button again in the **Info** menu.

Reception of traffic information is indicated by the **TMC** symbol in the status line: ▸

TMC symbol	Meaning
Displayed	TMC stations are available and auto rerouting is switched **On** ⇨ *page 59*.
Grayed out	TMC stations are *not* available and dynamic navigation is switched **On**.
Not displayed	Auto rerouting around a traffic jam is switched **Off**.

– **Opening a detailed view of a traffic report**: Select and confirm the traffic report in the list.
– **Opening the next traffic report**: Select and confirm **Display next report**.
– **Displaying the selected traffic report on the map**: Select and confirm **Show on map**. The shaded line shows the street and the length of the traffic jam.
– **Displaying the next traffic report on the map**: Press the control knob again.
– **Having traffic reports read aloud**: Press the **Read** control button.

Traffic information display

① **Colored warning symbols**: Traffic incidents on your route are shown in the upper section of the list, sorted according to distance.

Warning symbols with ⮌: Avoided traffic incidents.

② **Grayed out warning symbols**: Traffic incidents that are not on your route. They are sorted according to road type (expressway, highway, other road), country and name.

Tips

– Critical traffic information, such as warnings about wrong-way drivers, is automatically displayed. To hide the traffic information, press the BACK button or the control knob.
– TMC traffic reports are not available in Canada. For more information, please contact Sirius Canada.
– Traffic reports are shown in the driver information system display and can be selected by turning the left thumbwheel.

Other settings

Applies to vehicles: with navigation system

▸ Select: the MENU button > **Settings** control button.

Traffic report

Traffic information that refers to an active destination is given as a spoken announcement when the function is switched **On**.

Music volume during traffic reports

Turn the On/Off knob to the right or left to the adjust the volume during traffic reports.

Troubleshooting

Applies to vehicles: with navigation system

Problem	Solution
Favorites that were already stored are no longer displayed.	The favorites in the public MMI directory are visible for all users in the vehicle. If a cell phone is connected, both the favorites from the corresponding private directory and the favorites stored in the public directory are displayed. If you want to make a favorite available for all users, it must be stored in the public MMI directory. A favorite in the private directory must be marked as a **Public contact** if you want it to be available for all users ⇨ *page 38*.

Listening to the radio

Selecting the radio

The radio supports the FM, AM and Sirius (satellite radio) bands. By means of an HD Radio receiver, you also receive radio stations on the FM and AM band in digital format.*

Fig. 51 FM station list (HD radio)

Fig. 52 Sirius station list when there is a loss of reception

▸ Select: the RADIO button.

After selecting the radio, the last menu that was open is displayed.

– **Showing the station list**: Press the RADIO button again. The receivable stations are shown in the station list ⇨ *fig. 51* and can be selected directly.
– **Selecting a station**: Select and confirm a station from the station list. FM/AM stations that can be received by digital radio are marked with the HD symbol ① ⇨ *fig. 51*. If reception quality declines, the radio automatically switches to the analog FM/AM station. Digital FM HD Radio stations may contain multiple additional stations*. The available additional stations* are listed under the radio station. When you leave the reception area, additional stations* that are no longer received are marked with a symbol Ⓐ ⇨ *fig. 51*.
– **Quick storing from the station list**: Select and confirm a station from the station list. Press and hold the control knob until **Store** *station name* **here** appears in the presets list. Select and confirm the desired presets location.
– **Selecting a stored station**: Press the **Presets** control button. Select and confirm a station from the presets list.
– **Selecting the frequency band**: Press the **Band** control button. Select and confirm the desired band. **Or**: Press the RADIO button repeatedly until the desired band is displayed in the title line ⇨ *page 10, fig. 5*. Reception band shown.
– **Updating the station list**: Select and confirm **Update station list**. The station lists in the FM and Sirius* bands are updated automatically. If the last station that was playing is no longer available after the station list is updated, station 184 is played automatically.

If there is a loss of radio signal (Sirius*), the following system information may be shown in the station list:

LINKING: The tuner is currently not receiving a satellite signal ②. ⇨ *fig. 52*

ANTENNA: The antenna is not ready. Contact your authorized Audi dealer for more information.

The system information turns off when the radio stations are received again.

Tips

– HD Radio reception is not available in Canada.
– Contact the Sirius* provider if you would like to receive satellite programming.
– That stations in the AM station list are still displayed after you leave the reception area. There is no longer any reception.
– Buildings, tunnels, bridges, open areas, other vehicles or objects on the vehicle roof can affect reception.
– Satellite radio is not available in Alaska and Hawaii.

Radio functions

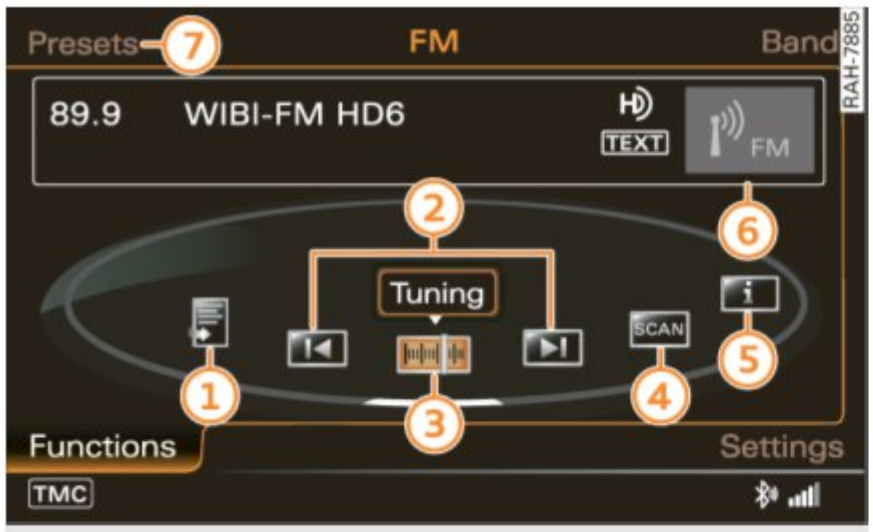

Fig. 53 Radio main functions

▸ Select: the RADIO button > **Functions** control button.

The following functions can be selected, depending on the band that is selected:

① Store station / Store channel

The selected station is stored in the next empty position in the presets list ⇨ *page 64*. Select and confirm the desired presets location.

② Seek down/Seek up (FM, AM)

The previous |◀ or next ▶| receivable station is selected. **Or**: Move the On/Off knob to the left or right (|◁◁ / ▷▷|).

Previous channel/Next channel (Sirius*)

The previous |◀ or next ▶| channel is selected. **Or**: Move the On/Off knob to the left or right (|◁◁ / ▷▷|).

③ Tuning

The frequency bars are displayed. Select and confirm the desired frequency.

Tuning (Sirius*)

Select and confirm the desired channel from the SIRIUS frequency band*.

④ Scan

All stations are played for several seconds each.

⑤ Radio text (FM)/Info (Sirius*)

The radio text (such as station name, artist or title) is shown in the MMI display, depending on availability.

⑥ Information window

Various information about the selected station (such as the station name, ensemble or program type) is displayed, depending on availability.

⑦ Presets

The presets list can contain up to 50 stations from all reception bands.

– **Storing stations**: Select the **Presets** control button > **Store** *station name*. The selected station is stored in the next empty position in the presets list. Select and confirm the desired presets location.
– **Selecting a stored station**: Press the **Presets** control button. Select and confirm a station from the presets list. **Or**: Move the On/Off knob to the left or right (|◁◁ / ▷▷|).
– **Moving stored stations**: Press the **Presets** control button. Select and confirm the station from the station list and then **move** *station name*. Select and confirm the desired presets location.

Additional settings

▸ Select: the RADIO button > **Settings** control button.

The following settings can be selected, depending on the band that is selected (FM, AM, Sirius*):

HD Radio* (FM/AM)

You can switch the HD Radio reception on or off.

HD station information* (FM/AM)

Requirement: The HD Radio reception must be switched on.

When the function is switched on, various information about the title that is currently playing (such as artist or album) is displayed, depending on availability.

Station names (FM)

– **Variable**: Scrolling text transmitted by the FM stations is shown in the MMI display.
– **Fixed**: Scrolling text transmitted by the FM stations is not shown in the MMI display. Only the ▶

current section of the scrolling text is displayed.
– **Off**: Scrolling text transmitted by the FM stations is not shown in the MMI display. Scrolling text from HD stations is shown in the MMI display.

Channel info (SIRIUS*)

If track information is available for the current title (such as artist or album), it will be displayed in a pop-up window if this function is activated.

Channel sorting (Sirius*)

– **Channel number**: The stations are sorted in ascending order according to their station number.
– **Channel name**: The stations are listed in alphabetical order.
– **Category and channel number**: The channels are sorted according to their category and then according to their channel number.
– **Category and channel name**: The channels are sorted according to their category and then according to their channel name.

Category filter (Sirius*)

The stations shown in the station list can be filtered by your personal preferences and by program type. The program categories that you can select depend on what is offered by your provider. Select the **Deactivate category filter** option to deactivate all filter options and display all available stations in the satellite station list.

Receiver serial number (SIRIUS*)

The electronic serial number (ESN) is displayed. The number is required to log in to Sirius*.

Delete presets

Requirement: A station must be stored in the presets list ⇨ *page 64*.

Stored stations can be deleted **Individually** or **All** at once.

Troubleshooting

Problem	Solution
A station with poor reception is no longer displayed in the station list once you switch to a different station.	Store the station ahead of time and then select it from the presets list later (7) ⇨ *page 64*.

Playing media

Accessing media

You can start and operate various media drives through the MMI control panel.

Fig. 54 Possible audio/video sources

Requirement: A media drive must contain audio/video files.

▸ Select: the MEDIA button.

The source overview or the last file that was playing is displayed after selecting Media.

– **Selecting a source**: Press the **Source** control button. Select and confirm a source from the list.
– **Playing audio/video files**: Select and confirm a folder, track or chapter. The content of the folder is displayed or a track or chapter is played.
– **Moving one level up in the folder structure** : Press the BACK button. **Or**: Select and confirm **Folder up**.
– **Moving to the highest level in the folder structure**: Press the MEDIA button.

Possible sources are:

① Jukebox ⇨ *page 23*
② SD card reader ⇨ *page 22*
③ DVD drive ⇨ *page 22*
④ Audi music interface* (for example, an iPod, USB or an external audio/video input*) ⇨ *page 25*
⑤ Bluetooth audio player* ⇨ *page 23*
⑥ Wi-Fi audio player* ⇨ *page 24*

Tips

– The video image is only displayed when the vehicle is stationary for safety reasons. Only the sound from the video plays while driving.
– Video playback through an iPod/iPhone/iPad does not continue after turning the vehicle off and restarting it.
– You can scroll through long lists of folders or tracks quickly by turning the control knob quickly. The scrolling speed depends on the number of folders or tracks.
– When synchronizing a portable device with "Cloud" services, playlists may display incorrectly in the MMI. Use the media center in the device.
– Some DVDs do not allow selections to be made during playback, for example selecting an audio track, subtitles or a track or chapter.

Media functions

Applies to the model:

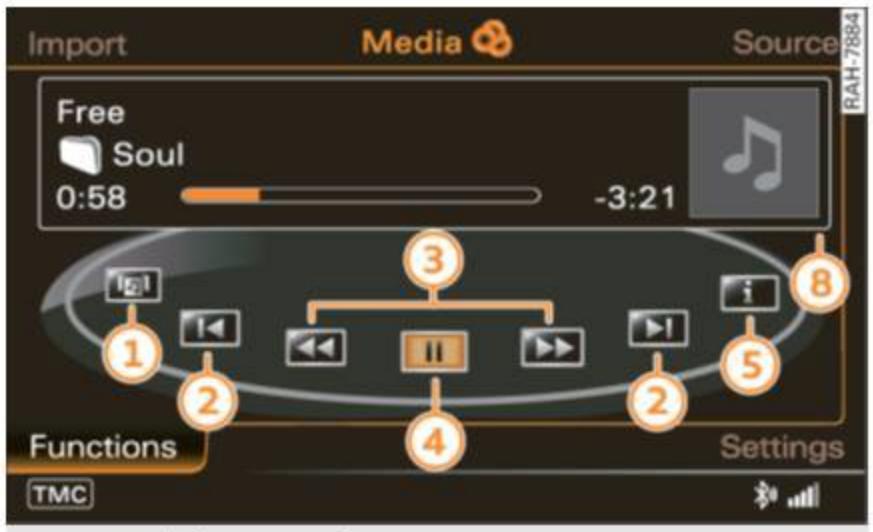

Fig. 55 Jukebox main functions



Fig. 56 DVD main functions ▸

▸ Select: the MEDIA button > **Functions** control button.

① Album browser

All available album covers are displayed. Select and confirm an album cover from the overview. **Or**: Select and confirm the **Album browser** in the upper level of the **Jukebox**. The first track in the selected album is played.

② Previous/next track or chapter

The previous |◀ or next ▶| track or chapter plays. If you select |◀ and confirm within the first ten seconds of playback, the previous track will play. If you press it after approximately ten seconds, the current track will begin playing again from the beginning. **Or**: Press the arrow buttons on the MMI control panel (|◁◁/▷▷|).

③ Fast forward/rewind

Press and hold the control knob to rewind ◀◀ or fast forward ▶▶ an audio/video file. **Or**: Press and hold the arrow buttons on the MMI control panel (|◁◁ / ▷▷|).

④ Pause

The mute symbol ⑩ ⇨ *page 10, fig. 5* appears in the status line in the MMI display. To resume playback, select and confirm **|| (pause)** again. **Or**: Press the On/Off knob briefly.

⑤ Track info

Stored information (such as artist, album, track or genre) is displayed with the current track.

⑥ DVD main menu

Requirement: A video DVD must be playing and the vehicle must be stationary.

Select and confirm a menu item.

⑦ Full screen

Requirement: A video must be playing and the vehicle must be stationary.

The video image enlarges to fill the entire MMI display. Press the BACK button or a control button to switch the full screen display off.

⑧ Information window

Various information about the current track (such as the embedded album cover*), the playing time and remaining playing time may be displayed, depending on availability.

Tips

For optimum use of the album browser, only import audio/video files with embedded album covers up to 800x800 px into the Jukebox.

Media functions

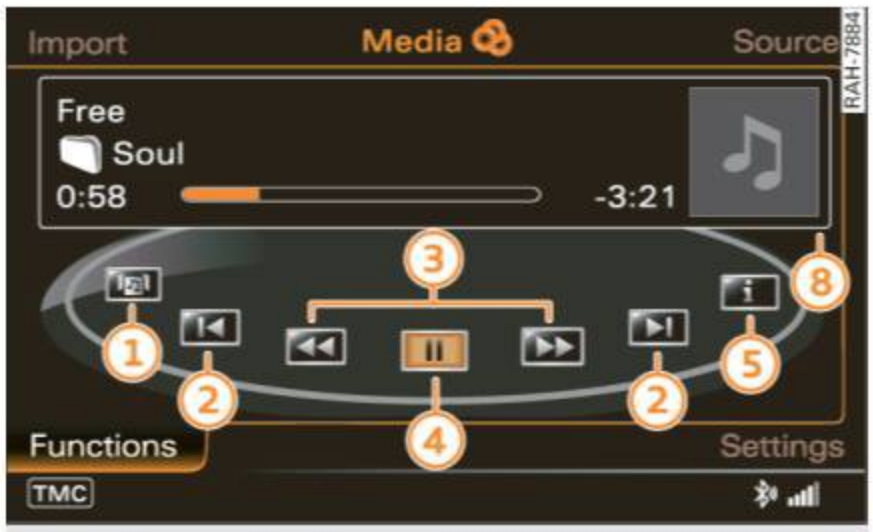

Fig. 57 Jukebox main functions

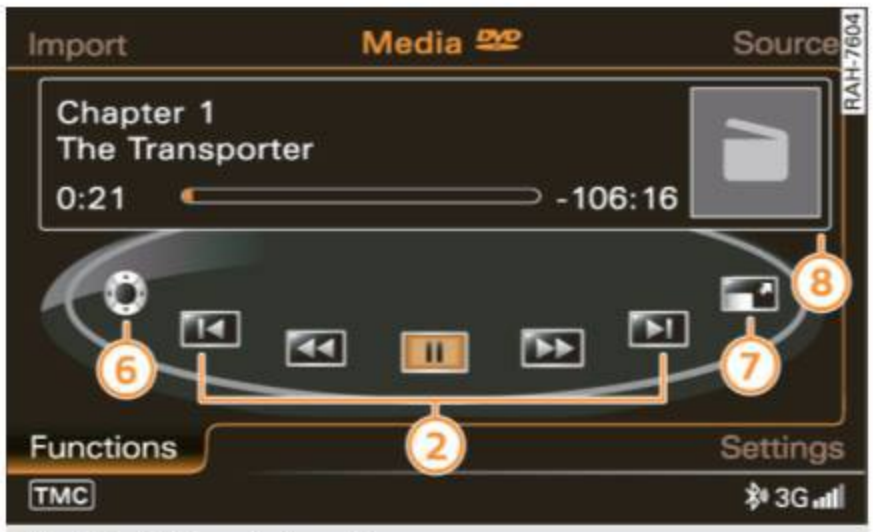

Fig. 58 DVD main functions

▸ Select: the MEDIA button > **Functions** control button.

The following functions can be selected in the display, depending on which source is selected:

① Album browser

All available album covers are displayed. Select and confirm an album cover from the overview. **Or**: Select and confirm the **Album browser** in the upper level of the **Jukebox**. The first track in the selected album is played. ▸

② Previous/next track or chapter

The previous |◀ or next ▶| track or chapter plays. If you select |◀ and confirm within the first ten seconds of playback, the previous track will play. If you press it after approximately ten seconds, the current track will begin playing again from the beginning. **Or**: Move the On/Off knob to the left or right (|◁◁ / ▷▷|).

③ Rewind/Fast forward

Press and hold the control knob to rewind ◀◀ or fast forward ▶▶ an audio/video file. **Or**: Press and hold the On/Off knob to the left or right (|◁◁ / ▷▷|).

④ Pause

The mute symbol ⑩ ⇨ *page 10, fig. 5* appears in the status line in the MMI display. To resume playback, select and confirm **|| (pause)** again. **Or**: Press the On/Off knob briefly.

⑤ Track info

Stored information (such as artist, album, track or genre) is displayed with the current track.

⑥ DVD main menu

Requirement: A video DVD must be playing and the vehicle must be stationary.

Select and confirm a menu item.

⑦ Full screen

Requirement: A video must be playing and the vehicle must be stationary.

The video image enlarges to fill the entire MMI display. Press the BACK button or a control button to switch the full screen display off.

⑧ Information window

Various information about the current track (such as the embedded album cover*), the playing time and remaining playing time may be displayed, depending on availability.

Tips

For optimum use of the album browser, only import audio/video files with embedded album covers up to 800x800 px into the Jukebox.

Other settings

Requirement: A source must be selected.

▸ Select: the MEDIA button > **Settings** control button.

The following settings can be selected, depending on the active source and the storage medium:

Sound settings

Refer to ⇨ *page 29, Adjusting the sound*.

Repeat options

When the function is switched on ☑, the current track or folder repeats.

Random playback also depends on the repeat options settings.

Random playback

Requirement: An audio/video file must be playing and repeat options must be set ⇨ *page 68*.

– Repeat options **Off**: all of the files in the active source play in random order. This function is only available for the Jukebox and the CD changer*.
– Repeat options **Folder**: the tracks in the current folder are played in random order.
– Repeat options **Track**: the track currently being played will be repeated.

Track display

Requirement: An audio file must be playing.

– **File name**: The name of the file is displayed with the file extension.
– **Track name**: The name of the current track or the track that was just played is displayed.

Display track info

Requirement: An audio file must be playing.

Various information about the current track (such as album, artist or track) is displayed, depending on availability. ▶

Audio track

Requirement: A DVD must be playing.

The audio track (language and audio format) can be adjusted manually. The language and audio format depend on the video DVD.

Subtitles

Requirement: A DVD must be playing.

Subtitles can be selected manually for playback. The languages available depend on the DVD.

Picture format

Requirement: A video file/DVD must be playing.

Picture format: The picture format can be adjusted automatically with **Auto**. The picture width varies depending on the film format. The formats **4:3**, **5:4** and **16:9** can also be displayed.

Zoom: The image is enlarged to fill the entire MMI display.

Original: The film is shown in the stored picture format.

Cinemascope: The film is shown in the **2.35:1** format.

Screen settings

Requirement: A portable audio device must be connected using the iPod adapter cable plus*/AV adapter cable* ⇨ *page 25*.

Select: the MEDIA function button > **Source** control button > **Audi music interface** (for example, iPod) > **Settings** control button.

- **Brightness**: Reduce or increase the brightness.
- **Contrast**: Reduce or increase the contrast.
- **Color**: Reduce or increase the intensity of the color.
- **Tint**: Adjust the color tones (with standard **NTSC**).
- **AV standard:** You can select the **PAL** or **NTSC** standards on the MMI for an externally connected device. The same standard must be selected on the device.

Input level

Requirement: A portable audio device must be connected with a 3.5 mm stereo jack adapter cable*/AV adapter cable*/iPod adapter cable (plus)* ⇨ *page 25*.

The volume of the portable device is adapted to the MMI. Audi recommends adjusting the volume of the portable device to 70 percent of the maximum output.

Parental control

Requirement: A video DVD must be playing and the password must be entered (the password set at the factory is "1234").

Playback of video DVDs can be restricted using parental control. Select and confirm a security level (such as **Level 5**). Eight different **Content ratings** can be selected for parental control. For example, if you select Level 5* for the parental control level, all DVDs from level 1-5 can be played. Video DVDs with a higher level will not play. All restrictions are canceled when the function is switched **Off**.

You can change the current password using the **Change password** function.

Tips

- Not all video DVDs have parental control.
- The **Repeat options** and **Random playback** functions switch off automatically when the source changes in the **Media** menu.
- Password entry will be locked for approximately one minute if you enter the incorrect password three times in a row. Only your authorized Audi dealer can reset the parental control password.
- The **Track display** ⇨ *page 68* function is not available for the Jukebox or a connected iPod.
- The DVD drive only supports the DTS (Digital Theater Systems) audio format.

A

Accessing TV
  Voice recognition system 20
Adapter cable (Audi music interface) 25
Additional information (radio) 64
Adjusting the sound (tone) 29
Adjusting the volume
  MMI control panel 7
  Multifunction steering wheel 11, 16
  Voice recognition system 30
Alternative route 59
Announcements (settings)
  refer to Voice guidance 59
Announcements (traffic reports) 30
Audi connect 44
  Browser 45
  Configuring 47
  Connecting 44
  Data connection 48
  Data protection 50
  Functions 46
  myAudi destinations 54
  Navigation 46
  Notes 49
  Online destinations 54
  Online map 57
  Online Street View 57
  Requirements 44
  Telephone 47
  Troubleshooting 50
  Using the SIM card reader 44
Audi music interface 25
  Adapter cable 25
  Connecting/disconnecting 25
  Screen settings 68
Audio file
  Fast forwarding/rewinding 66, 67
  Next/previous 66, 67
  Playing 66
  Track info 68
Audio player
  refer to Bluetooth 23
Audio track (DVD) 68
Auto rerouting traffic 59
AV
  Standard 68

B

Balance (sound) 29
Bass (sound) 29
Bluetooth
  Audio player 23
  Connecting a cell phone 33
  Device search 41
  Handsfree profile 32
  Secure Simple Pairing 33
  Settings 41
Browsing album covers 66, 67
Buttons
  MMI control panel 7
  Multifunction steering wheel 11

C

Cable (Audi music interface) 25
Call
  Accepting/rejecting 35
  Answering/ignoring 12
  Holding/resuming 12
Call list
  Voice recognition system 17
Care 6
Category filter (radio) 64
CD
  Ejecting 22
  Loading 22
  Multifunction steering wheel 14
  Player 22
  also refer to Media 22, 66
Cell phone
  Connecting 33
  Playing music 23
  also refer to Telephone 32
Cell phone preparation
  refer to Telephone 32
Characters
  MMI control panel 10
  Navigation 13
City events 46
Cockpit overview 5
Command (voice recognition system) 16
Connecting/disconnecting an MP3 player . . . 23
Connections
  refer to Media drives 21

Contact
Calling 11, 38
Deleting 38, 42
Editing 38
Importing/exporting 39
Naming (name tag) 17
Navigating 55
Reading aloud 38
Searching 38
Selecting 37
Storing 39
Using as a destination 38
Control buttons 7
Control knob 7
Control knob with joystick function 8
Controls
MMI control panel 5, 7
Multifunction steering wheel 11
Overview 5

D

Data connection
Configuring 48
Data roaming 48
Data usage 48
Resetting the configuration 48
Data encryption 30
Data protection
Media drives 21
Storing a contact 39
Date 29
Daylight saving time 29
Deleting
Bluetooth device 41
Call lists 41
Contact 38, 42
Favorite/home address 58
Input 8
Jukebox 23
Last destinations 59
Name tags 30, 40
Route plan 55
Stations 64
Voice mail number 41
Deleting last destinations 59
Demo mode
refer to Presentation mode 59
Directory 37
Memory capacity 41
Multifunction steering wheel 11
Settings 42
Sort order 42
Stored locations 37
Storing an address 39
Directory entry
refer to Contact 38
Display
Brightness 30
MMI control panel 10
Multifunction steering wheel 11
Navigation map 56
Online map 57
Settings 30, 68
Traffic information 61
Driver information system 11
Drives
refer to Media drives 21
Driving noise compensation (GALA) 29
DSP 29
DTMF tones 35
DVD
Audio track 68
AV standard 68
Drive 22
Ejecting 22
Full screen display 66, 67
Loading 22
Main menu 66, 67
Multifunction steering wheel 14
Parental control 68
Screen settings 68
Subtitles 68
Voice recognition system 20
also refer to Media 22, 66

E

Emergency
refer to Emergency number (911) 37
Emergency number (911)
Automatic emergency call 37
MMI control panel 37
End call 12
Ending a phone call 12

152.566.4MH.21

Entering a destination 51
Alternative route 59
Entering an address 51
Favorite 54
Geocoordinates 55
Home address 54
Loading a previous destination 55
Loading from the directory 55
myAudi destinations 54
Online destinations 54
Point of interest 53
Route plan 55
Selecting on the map 52
Starting point (presentation mode) 59
Stopover 55
Voice recognition system 18
Entering letters (speller) 8
Entering numbers/symbols (speller) 8
Entertainment volume 30
ESN
refer to Serial number (Radio) 64
Exporting/importing (contacts) 39

F

Factory settings
MMI control panel 30
Fader (sound) 29
Fast forwarding/rewinding (audio/video file) 66, 67
Fast forwarding (audio/video file) 66, 67
Favorite
Displaying on the map 58
Editing/deleting 58
Entering as a destination 54
Storing 58
File formats (media drives) 26
Fuel prices 46
Full screen display (DVD) 66, 67

G

GALA (speed dependent volume control) . . . 29
Global commands (voice recognition system) 17
GPS (time) 29

H

Handsfree
refer to Telephone 32
Handsfree profile 32
HD Radio (digital radio) 64
HD Radio (Digital radio) 63
Help
Audi connect 50
Emergency number (911) 37
Media drives 27
Navigation 62
Radio 65
Telephone 42
Voice recognition system 17
Home address
Editing/deleting 58
Storing 58

I

Importing/exporting (contacts) 39
Incoming call
refer to Telephone 32
Individual speech training 30
Information (traffic information) 20
Info window (radio) 64
Info (Sirius) 64
Input
Using the speller 8
Using the voice recognition system 16
Input level (media) 68
Internet
refer to Audi connect 44
iPod
refer to Audi music interface 25

J

Join conference 12, 36
Joystick
Adjusting the balance/fader 8
Adjusting the sound focus 8
Moving the map 8
Using the DVD main menu 8

Jukebox 23
Deleting 23
Filling 23
Memory 23

L

Listening to music
refer to Playing media 66
Listening to the radio
MMI control panel 63
Multifunction steering wheel 13
Voice recognition system 20
Loss of reception
Radio 65
Low fuel routing 59

M

Mailbox
Entering the voice mail number 41
map
Opening 52
Map
Automatic zoom 59
Changing the scale 52
Colors 59
Displaying traffic information 61
Map content 59
Map type 59
Online 57
Operating 56
Orientation 59
Route info 59
Using a destination 52
Using the crosshairs 56
Using the side menu 52
View 56
Voice recognition system 18
Maximum speed 56
Media
Accessing 66
Album browser 66, 67
Formats 26
Info window 66, 67
Next/previous track/chapter 66, 67
Pause 66, 67
Picture format 68
Random playback 68
Repeat options 68
Selecting a source 66
Track display 68
Track info 68
Media drives 21
Audi music interface 25
Bluetooth audio player 23
DVD drive 22
Jukebox 23
Restrictions 21
SD card readers 22
Supported formats 26
Troubleshooting 27
Wi-Fi media player 24
Memory
Jukebox 23
Memory capacity
Directory 41
Menu language 30
Microphone on/off 12, 36
MMI components 5
MMI control panel 5
Controls 5
Operating 7
Restarting 30
Switching on/off 7
Symbols/menus 10
System update 30
Multifunction steering wheel
Button 11
Call 12
Directory 11
Listening to the radio 13
Navigation 13
Operating 11
Pause 11
Playing media 14
Recent calls 11
Switching menus 11
Using the telephone 11
Voice guidance 11
Voice recognition system 11
Music collection
refer to Jukebox 23
Mute 7, 11

myAudi
Finding a destination 54
Importing contacts 39

N

Name tag
Assigning 17
Deleting 40
Playing 40
Navigating 51
MMI control panel 51
Navigation
Address input 51
Last destinations 55
Map view 56
Multifunction steering wheel 13
Online destinations 54
Online map 57
Route plan 61
Starting/canceling route guidance 56
Storing a destination in the directory . . 39, 59
Troubleshooting 62
Voice recognition system 18
also refer to Entering a destination 51
also refer to Map 56
Network connection (Wi-Fi) 47
Network selection (telephone mode) 41
Network settings 41
News 46
Next/previous track 66, 67
Notes
Audi connect 44, 49
Audi music interface 25
Care 6
CD/DVD 21
Data protection (media drives) 21
Data protection (storing a contact) 39
Media drives 21
Navigation 51
Operating Manual 4
Traffic safety 5
Using the telephone 32
Voice recognition system 16, 17

O

On/Off knob
MMI control panel 7
Online destinations 54
Online search
MMI control panel 54
Voice recognition system 18
Online services
refer to Audi connect 44
Online Street View 57
Opening a menu (operation) 7
Operating
MMI control panel 7
Multifunction steering wheel 11
Voice recognition system 16
Overview
Controls 5
Menus and symbols 10
Voice recognition system 16

P

Parental control
DVD 68
Parking information 46
Pause (audio/video file) 11, 66, 67
Pausing/continuing playback 14
Phone book
refer to Directory 37
Phone call
Holding/resuming 36
Phone number
Dialing 34
Entering 35
Storing 35
Storing from the call lists 35
Playing media 66
MMI control panel 66
Multifunction steering wheel 14
Voice recognition system 20
Point of interest
Changing the search area 53
Entering 18, 53
Point of interest search 54
Presentation mode 59
Presets list 64

Prompt (voice recognition system) 16

R

Radio
- Deleting stations 64
- Moving a station 64
- Presets list 64
- Previous/next station 64
- Scanning stations 64
- Storing a station 64
- Troubleshooting 65

Radio text 64
Random playback (media) 68
Reading aloud
- Contact 38
- Name tags 40
- Possible commands 17
- Station list 20
- Traffic information 20, 61

Recent calls
- MMI control panel 34
- Multifunction steering wheel 11

Redial 41
Requirements
- Audi connect 44
- Connecting a cell phone 33
- Phone calls 34

Resetting (data connection) 48
Reset (restart) 30
Restart (reset) 30
Restricted use of telephone 33
Rewinding (audio/video file) 66, 67
Ringtone settings 30
Roaming
- *refer to* Data connection 48

Route
- *refer to* Route plan 55

Route criteria 59
Route guidance
- *refer to* Navigation 13, 51

Route list 61
Route plan
- Editing 55
- Loading 55
- Route list 61
- Settings 61
- Storing 55

S

Safety
- Using the telephone 32
- Voice recognition system 16

SCAN 64
Screen
- *refer to* Display 11

SD card readers 22
Secure Simple Pairing 33
Security
- Audi connect 47
- Data protection (media drives) 21
- Data protection (storing a contact) 39
- Navigation 51

Seek (radio) 64
Selecting a frequency 64
Selecting a source
- MMI control panel 66
- Multifunction steering wheel 14
- Voice recognition system 20

Selecting the station 63
Sending a tone sequence 35
Serial number (Radio) 64
Settings
- Directory 42
- Media 68
- Radio 64
- System 30
- Telephone 41
- Voice recognition system 16, 30

Setting the frequency band 63
Setting the language 30
Setup MMI (system settings) 30
Short dialog 30
Showing shared (public) contacts 42
Signs
- Map 56
- Navigation 56
- Traffic information 61

SIM card reader 44
Sirius (satellite radio) 63
Software version 30
Speed display (navigation) 56

Speller 8
Station assignment (Radio) 64
Station information 64
Station list 63
Station name (radio) 64
Station sorting (radio) 64
Steering wheel
refer to Multifunction steering wheel 11
Stored location (directory) 37
Subwoofer (sound) 29
Swap call 36
Switch 12
Switching menus
refer to Multifunction steering wheel 11
Symbols 4
Map 56
MMI control panel 10
Navigation 13, 56
Traffic information 61
System settings 29
System update 30

T

Telephone 32
Main functions 34
Options during a phone call 12, 36
Settings 41
Switching the microphone on/off 12, 36
Transfer call 36
Troubleshooting 42
also refer to Cell phone 33
Text messages
Settings 41
Time 29
TMC
refer to Traffic information (TMC) 61
Tone (sound) 29
Traffic information (TMC)
Accessing 61
Displaying on the map 61
Reading aloud 61
Turning reports on/off 62
Voice recognition system 20
Volume 30
Traffic safety 5
Transfer call 36
Travel information 46
Treble (sound) 29
Troubleshooting
Audi connect 50
Media drives 27
Navigation 62
Radio 65
Telephone 42

U

Units of measurement 30
Update Software 30
Updating the station list 63
Using Audi connect services 44
Using the browser 45
Using the telephone
MMI control panel 32
Multifunction steering wheel 11
Voice recognition system 17

V

Version information 30
Video file
Fast forwarding/rewinding 66, 67
Next/previous chapter 66, 67
Playing 66
Video image settings 68
Voice guidance
During a phone call 59
Settings 59
also refer to Multifunction steering wheel . 11
Voice mail
Deleting the voice mail number 41
Voice recognition system 16
Assigning name tag 17
Command 16
Help commands 17
Individual speech training 30
Input assistance 16
Listening to the radio 20
Multifunction steering wheel 11
Navigation 18
Operating 16
Overview 16
Playing media 20
Settings 16, 30

Switching on/off 16
Traffic information 20
Using the telephone 17
Volume 11, 16, 30
Volume 7
Entertainment volume 30
Input level 68
Parking aid 30
System volume 30
Telephone 30
Traffic reports 30
Voice recognition system 11, 16

W

Weather 46
Wi-Fi
Hotspot 47
Media player 24
Settings 47

Z

Zoom (map) 18, 59

© 2014 AUDI AG

It has always been Audi's policy to continuously improve its products. Audi, therefore, reserves the right to make changes in design and specifications, and to make additions or improvements in its products without incurring any obligation to install them on products previously manufactured. Text, illustrations and specifications in this book are based on the most up-to-date information available at the time of printing.

May not be reproduced or translated in whole or in part without the written consent of AUDI AG. All rights reserved by AUDI AG. Subject to alteration or amendment. Printed in Germany.

Editorial deadline: 08/25/2014

For the sake of the environment

Printed on environmentally friendly paper (bleached without chlorine, recyclable)

Operating Manual
MMI Navigation plus
Englisch Nordamerika 11.2014
152.566.4MH.21

1525664MH21

www.audi.com