Navigation System plus (RNS-E)

Operating Instructions

Audi
Vorsprung durch Technik

Foreword

You have decided on the Navigation System plus - thank you very much for your confidence in us.

With your new Audi, you are receiving a vehicle with a state-of-the art system. The navigation system allows you to change the vehicle's settings and operate the electronic equipment from a central location using simple, intuitive menus.

We recommend that you read this Owner's Manual carefully so that you quickly get to know all of the functions and possibilities that the navigation system offers and are able to make full use of them.

Please note that these instructions are a supplement to your vehicle Owner's Manual and should only be used in conjunction with your current vehicle Owner's Manual.

Should you have any further questions about the navigation system in your vehicle, please ask your authorized Audi dealer for assistance.

We hope you enjoy driving your Audi.

AUDI AG

About this book 4

Components 5

Overview 5

Controls at a glance 5
Navigation System plus 5
Traffic safety tips 6
General information 6
Notes on care 6

Drives 7

Introduction 7
Overview of the drives 7
CD mode general information 8
Memory card general information . . . 9
CD drive 9
CD changer 10
Memory card reader 11
Audi music interface 12
Aux-in connection 15

Cell phone prep 17

Introduction 17
Starting 17

Control panel 20

General operation 20

Switching on/off 20
Operating 21
Display 22
Adjusting the volume 25
Adjusting the sound 26
Setting the clock 27
Restarting the navigation system (reset) 28
Software update 28
Additional settings 28

Listening to the radio 29

Introduction 29
System information 29
Starting radio mode 29
Activating your Satellite Radio service 30
Selecting frequency band 30
Selecting a station from the station list 30
Selecting a station 31
Scanning stations 31
Storing stations 32
Selecting a stored station 32
Additional settings 32

Playing media 34

Introduction 34
Starting Media mode 34
Selecting a source 34
Selecting a folder 34
Selecting a track 35
Fast forward/rewind 35
Previous/next track 35
Playing a track 36
Track information 36
Repeat range 36
Shuffle 37
Pausing/continuing playback 37
Additional settings 37

Directory 38

Introduction 38
Opening the directory 38
Storing a new directory entry 38
Finding a directory entry 39
Editing a directory entry 39

Calling 41

Introduction 41
Requirements for phone calls 41
Starting telephone mode 41
Dialing a telephone number 42
Answering/ignoring a call 43
Ending a call 44
Storing a phone number in the directory 44
Dialing a stored phone number 44
Additional cell phone prep settings . . 45

Navigating 47

Introduction 47
Starting navigation mode 47
Entering a destination 48
Route guidance 52
Display 53
Storing a destination 55

Loading a destination 56
Additional settings 57

Accessing traffic information . 62
Introduction 62
Accessing TMC traffic reports 62
Additional settings 63

Multifunction steering wheel . 64
General operation 64
Introduction 64
Adjusting the volume 64
Listening to the radio 65
Playing media 65
Calling 65
Name tag 67

Speech input 68
Telephone voice operation 68
Introduction 68
General operation 68
Name tags 70

Voice recognition for some foreign markets 73
Storing a name tag in the phone book* . . 73
Dialing a name tag from the directory* . 73
Deleting a name tag from the directory* 74

Index 75

This book contains important information, tips, suggestions and warnings for using your vehicle.

Keep this book in your vehicle at all times. This is especially important if you loan your vehicle to others or sell it.

This book describes the **equipment range** specified for this model at the time of the editorial deadline. Individual items of equipment may not yet be available at the time of printing or may only be offered in certain countries.

Some sections in this book do not apply to all vehicles. When this is the case, the beginning of the section indicates the **validity**, for example, “Applies to vehicles: with telephone”. Optional equipment is also identified with an asterisk “*”.

The **illustrations** are designed as schematic images. Some of the details on your vehicle may look slightly different than illustrated.

There is a **Table of Contents** at the beginning of this book that lists all of the topics covered in this book in the order that they appear. There is also an alphabetically arranged **Index** at the end of this book.

All **directions** such as “left”, “right”, “front” and “rear” are based on the vehicle's direction of travel.

* Optional equipment.

▶ The section continues on the next page.

® Registered trademarks are identified with ®. The absence of this symbol does not warrant unrestricted use of a term.

⇨ ⚠ Cross reference to a “WARNING” within a section. If a page number is indicated, the WARNING is located outside of the section.

WARNING

Text with this symbol contains information about safety and how to reduce the risk of serious personal injury or death.

Note

Text with this symbol contains information about avoiding damage to your vehicle.

For the sake of the environment

Text with this symbol contains information on protecting the environment.

Tips

Text with this symbol contains additional useful information.

Overview

Controls at a glance

The various navigation system controls are located centrally in the cockpit and are easy to reach.

Fig. 1 Navigation system plus controls

① Display 22
② Control panel 21
③ On/Off knob 20
④ Button ⊡ to open/close the display 24
⑤ Control panel (function buttons) . 21

Tips

- Please note that this manual only describes the Navigation System plus and its components. You can find additional information on operating your vehicle in your vehicle Owner's Manual.
- Some the equipment shown is only installed in certain models or is supplied as an option.

Navigation System plus

The Navigation System plus combines various communication and entertainment systems in your Audi.

You can listen to the radio and CDs and connect portable players* through the navigation system. The navigation system also has two memory card readers. The navigation system can guide you to your destination using the shortest route. Or you can follow your own route with up to three stopovers. Information about traffic conditions is taken into account during route guidance. You can also use many of the functions on your cell phone.

There are several ways you can access the wide range of Infotainment functions in your vehicle. You can access all of the functions through the navigation system control panel with its intuitive controls. The multifunction ▶

steering wheel* allows you to comfortably access the functions that you use most often.

Traffic safety tips

Audi recommends only performing important functions such as entering a navigation destination when the vehicle is stationary. Always remember to stop using the navigation system if necessary to ensure your safety and the safety of other drivers.

WARNING

Driving requires your complete and undivided attention. As the driver, you have complete responsibility for safety in traffic. Only use the navigation system when traffic conditions permit and always in a way that allows to maintain complete control over your vehicle.

– Adjust the volume of the audio system so signals from outside the vehicle such as police and fire sirens can be heard easily at all times.
– Obey all applicable laws regarding use of telephones in vehicles.

General information

Settings in the navigation system should not be performed while you are driving the vehicle.

After the ignition is switched on, a warning message will appear when a speller is used for the first time while driving.

▸ Please read the warning message carefully and follow the instructions.
▸ Select **Accept** by pressing the control knob once you have read the warning message.

Always observe this message to avoid jeopardizing your own safety and that of others.

Perform settings only when the vehicle is parked in order to devote your full attention to driving safety.

Once you have confirmed the warning message, you may continue to adjust the navigation system.

WARNING

Traffic today requires your full and continuous concentration. As the driver, you bear complete responsibility for safety in traffic. To avoid accidents, never operate the navigation system while driving!

Notes on care

The *Cleaning and Protection* chapter in your vehicle owner's manual provides instructions on caring for and cleaning the navigation system components.

Drives

Introduction

The navigation system is equipped with a CD drive, a CD changer* and two memory card readers. You can also connect a portable audio device such as an iPod or USB storage device to the Audi music interface* and operate it through the control panel.

Overview of the drives

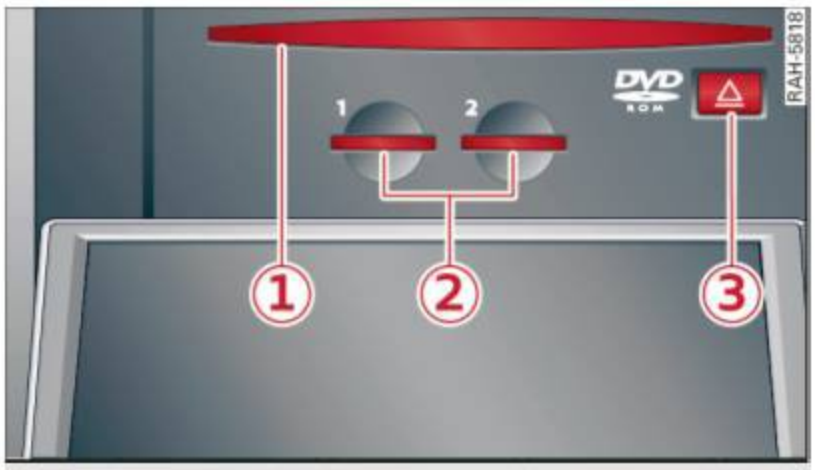

Fig. 2 Drives

① CD slot
② Memory card reader
③ Eject button

The drives are located behind the navigation system display and are started and operated through the control panel ⇨ *page 34*.

The CD drive, memory card readers and USB storage device connection* support the following audio file properties:

▸ Press the button to open or close the display ⇨ *page 24, fig. 19*.

Storage medium	MP3 CDs	Memory cards
Format	MPEG-1 Layer 3, MPEG-2 Layer 3	
Standard	ISO 9660 Level 2	
File system	Joliet /Rockridge file system (single session and multisession)	FAT / FAT32 format
File names	maximum 64 characters	
Bit rates	32 to 320 kb/s fixed and variable bit rate	
Number of files	Maximum 1000 files, maximum 255 directories with maximum 8 directory levels	Maximum 15000 files per medium, maximum 5000 directories, maximum 2000 files per directory
ID3 tags	Version 1 and 2, maximum 64 characters	
Supported media	CD-ROM, CD-R and CD-RW with a capacity of 650 MB and 700 MB	SD/MMC/SDHC cards with a capacity up to 32 GB
Playlists	M3U (max. 32 playlists per medium)	

Tips

– The more files/folders/playlists are on a medium, the longer it will take to load the audio files. Audi recommends using storage mediums that only contain audio files.
– To decrease the time it takes to load audio files, create subfolders (for example according to artist or album).
– To access audio files as quickly as possible, Audi recommends using SD cards that are class 4 or higher.
– For compressing MP3 files, Audi recommends a bit rate of at least 160 kb/s.
– When playing MP3 files with a variable bit rate, there may be a discrepancy between the play time displayed and real time.

- The navigation system drives do not support files protected by DRM (Digital Rights Management).
- Navigation will not work if the navigation disk is removed and replaced with a music CD or MP3 disk.
- The functionality of individual storage mediums may be limited due to the variety of blank CDs available and the various capacities.
- Audio CDs with copy protection or CDs that do not conform to the standard may not play or playback may be limited. CDs that conform to the standard have the logo "Compact Disc Digital Audio" on the CD.
- Multisession CDs may not play or playback may be limited. Audi recommends finalizing the recording process when creating multisession CDs.
- Never store important data on memory cards, CDs or portable audio devices. Audi is not responsible for damaged or lost files.
- Please note that audio files are subject to copyright laws.

CD mode general information

This general information applies to CDs and navigation DVDs.

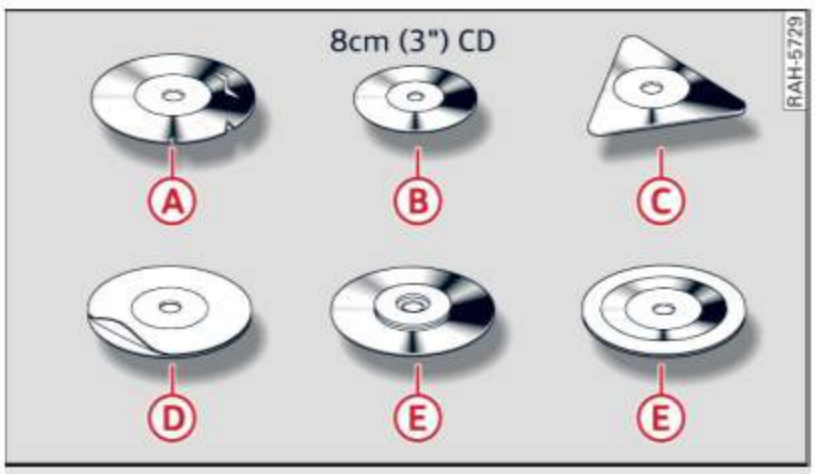

Fig. 3 CDs that must not be used

Requirements for good sound quality

To ensure good, high-quality sound reproduction and to prevent damage to the drives, please observe the following:

- Ⓐ do not use damaged, dirty or scratched CDs/navigation DVDs.
- Ⓑ do not use single CDs (3 inch/8 cm).
- Ⓒ do not use CDs that are not round (Shape CDs).
- Ⓓ do not apply any labels on the CDs.
- Ⓔ do not use any protective rings.
- Do not use protective CD film or stabilizer.

Cleaning drives, CDs and navigation DVDs

Clean CDs/navigation DVDs with a soft, lint-free cloth. Wipe the CD/navigation DVD in a straight line from the center toward the outside. Dirty areas can be cleaned with a commercial CD cleaner or isopropyl alcohol. Never use gasoline, paint thinner, or record cleaner since they can damage CDs/navigation DVDs.

Using laser equipment

Laser equipment is divided into safety classes 1 to 4 in accordance with DIN IEC 76 (CO) 6/ VDE 0837. The various types of audio equipment installed conform to safety class 1. The laser uses so little power or is shielded so there is no danger when it is used correctly.

Read error message

A read error message in the display may be caused by the following:

Problem	Solution
The CD/navigation DVD is dirty.	Clean the CD/navigation DVD.
The CD/navigation DVD is scratched.	Replace the CD/navigation DVD with one that is not scratched.
The CD/navigation DVD was inserted upside down.	Insert the CD/navigation DVD with the label side facing up.
Condensation has formed on the CD/ navigation DVD.	Wait until the CD/ navigation DVD is dry.
The mechanism for the drive is malfunctioning.	Please see your authorized Audi dealer or other qualified workshop to have the malfunction repaired.

▶

Note

Labels on the inner hub of a CD can loosen when exposed to high temperatures and damage the drive. Do not leave CDs that have labels on the inner hub in the drive when they are not playing.

Tips

- Always keep CDs in a protective sleeve and do not expose them to direct sunlight.
- Never use a cleaning CD to clean the drives.
- CD/navigation DVD playback may be temporarily unavailable if outside temperatures are extremely hot or cold. A thermal protection switch is installed to protect the CD/navigation DVD and the laser.
- Do not remove the cover from the device. The device does not contain any parts that the owner can repair.

Memory card general information

SD, SDHC and MMC memory cards can be used.

The memory card reader has been tested with many of the products available on the market. However, in isolated cases it is possible that individual memory cards may not be recognized.

Always keep the memory card in a suitable case to protect it from dirt, dust particles and other damage.

Note

Only use one-piece memory cards. If adapter cards (memory cards with more than one piece) are used, the card could fall out of the adapter when driving because of vibrations. Individual pieces could then become stuck in the drive.

CD drive

Introduction



Fig. 4 CD drive

① CD slot
② Eject button

The CD drive is located behind the navigation system display ⇨ *fig. 4*.

Audio CDs, CDs with audio files and navigation DVDs can be loaded in the CD drive. The MEDIA function button starts and operates CD mode ⇨ *page 34*.

For information on the properties of supported file formats, refer to ⇨ *page 7*.

Loading a CD

Never force a CD/navigation DVD into the drive. The CD/navigation DVD is pulled in automatically.

- Press the button to open the display.
- Make sure there is no CD/navigation DVD in the drive ① ⇨ *page 9, fig. 4*.
- Slide the CD/navigation DVD straight into the drive with the label side facing upward.
- Press the button again to close the display.

Ejecting a CD

- Press the button to open the display.
- Press the eject button ② ⇨ *page 9, fig. 4*. The CD/navigation DVD is ejected.

The CD/navigation DVD is automatically retracted if it is not removed from the drive after it is ejected.

CD changer

Introduction



Fig. 5 CD changer

① Eject button
② CD slot
③ LOAD button
④ Position buttons with LEDs

The CD changer is located in the glove compartment. Audio CDs can be loaded in the CD changer. The MEDIA function button starts and operates CD mode ⇨ *page 34*.

Tips

– Please follow the instructions for handling CDs ⇨ *page 8*.
– The functionality of individual storage mediums may be limited due to the variety of blank CDs available and the various capacities.
– Audio CDs with copy protection or CDs that do not conform to the standard for audio CDs may not play or playback may be limited. CDs that conform to the standard have the logo "Compact Disc Digital Audio" on the CD.

Loading a CD

Never force a CD into the drive. The CD is pulled in automatically.

Loading a CD

▸ Press the LOAD button ③ ⇨ *page 10, fig. 5*. The red LEDs at the side of the CD slot ② blink when the CD changer is ready to be loaded.

▸ Slide the CD straight into the slot ② with the label facing up. The CD is automatically loaded in the next empty position in the CD changer. The LED in the corresponding button ④ illuminates.

Loading all CDs

▸ Press and hold the LOAD button ③ for more than two seconds.
▸ Wait until the red LEDs at the side of the CD slot ② begin blinking.
▸ Slide all six CDs one at a time straight into the slot ② with the label facing up.

Loading the CD in a specific empty position

▸ Press the LOAD button ③. The LED in the button ④ for an empty position will blink.
▸ Press one of the blinking buttons ④.
▸ Wait until the LEDs at the side of the CD slot ② begin blinking.
▸ Slide the CD straight into the slot ② with the label facing up.

Loading a CD into a specific occupied position

▸ Press the LOAD button ③. The LEDs in the buttons ④ for occupied positions will illuminate.
▸ Press one of the illuminated buttons ④. The corresponding CD is ejected.
▸ Remove the CD from the CD slot ②.
▸ Slide the CD you would like to load straight into the CD slot ② with the label facing up.

If you press the LOAD button ③ a second time while all CDs are being loaded, the loading procedure stops.

Ejecting a CD

Ejecting a CD

▸ Press the eject button ① twice to eject the current CD ⇨ *page 10, fig. 5*.
▸ To eject any of the CDs, press the eject button ① and then one of the illuminated buttons ④.

▶

Ejecting all CDs

- Press and hold the eject button (1) for more than two seconds. All the CDs are ejected one at a time.

The CD is retracted into the CD changer automatically if it is not removed after ejecting it.

Memory card reader

Introduction

The navigation system is equipped with two memory card readers ⇨ *page 7, fig. 2*. SC/SDHC/MMC memory cards can be loaded in the memory card reader.

The MEDIA function button starts and operates memory card mode ⇨ *page 34*.

For information on the properties of supported file formats, refer to ⇨ *page 7*.

Tips

Please follow the instructions for handling memory cards ⇨ *page 9*.

Inserting a memory card

Fig. 6 Inserting a memory card

- Press the button to open the display.
- Slide the memory card in the card reader slot with the label side up and contact surface down. The angled corner of the memory card must point toward the right front.
- Then push the memory card into the slot until it clicks into place.
- Press the button again to close the display.

Removing a memory card

- Press the button to open the display.
- Press on the memory card briefly. The card is released from the slot.
- Remove the memory card.
- Press the button again to close the display.

Audi music interface

Introduction

Applies to vehicles: with Audi music interface

Various portable audio devices can be connected to the Audi music interface.

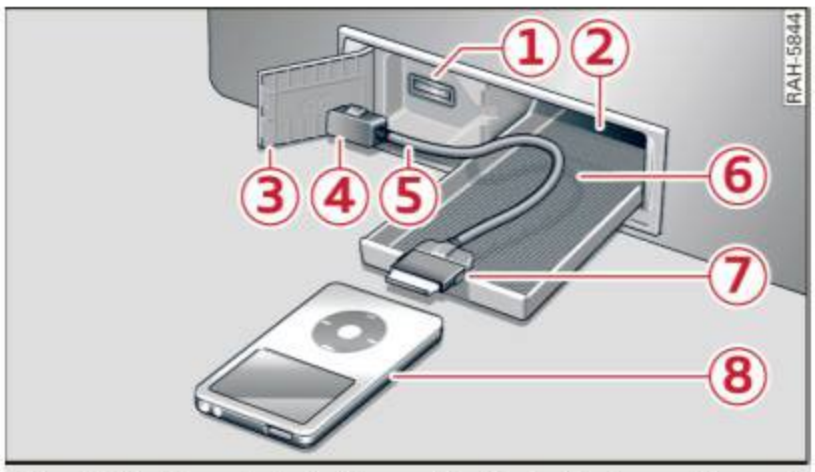

Fig. 7 Audi music interface with iPod adapter cable and iPod

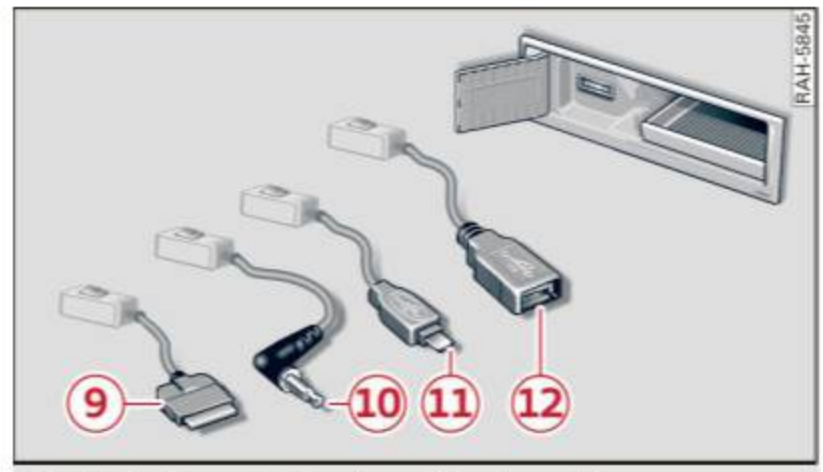

Fig. 8 Audi music interface: Adapter cable

1. Interface on the Audi music interface
2. Storage slot
3. Cover
4. Jack for connecting to the Audi music interface
5. Adapter cable* (such as iPod adapter cable*)
6. Removable storage tray
7. iPod jack on iPod adapter cable*
8. iPod
9. iPod adapter cable*
10. 3.5 mm stereo jack adapter cable*
11. Mini USB adapter cable*
12. USB adapter cable*

The Audi music interface is located in the glove compartment. The Audi music interface is started and operated using the MEDIA function button ⇨ *page 34*.

You can connect a portable audio device such as an iPod or USB storage device to the Audi music interface using a special adapter cable*. You can purchase adapter cables* from your authorized Audi dealer or an electronics store.

MP3/WMA/AAC files must have the following properties:

	MP3 Files	WMA files	AAC files
Format	MPEG-1 Layer 3 MPEG-2 Layer 3	Version 7, 8 and 9	MPEG 2 and 4
Profile			LC - Low Complexity
Standard/File system	FAT or FAT32 format		
Bit rates	32 to 320 kb/s fixed and variable bit rate		
Number of files	Maximum 1000 files per directory, maximum 7 subfolders		
Playlists	Max. 119 playlists, no more than 1000 entries per playlist		
Playlist format	M3U, PLS, B4S		
Supported media	iPod, USB storage device		

▶

Note

Extremely high or low temperatures which can occur inside vehicles can damage portable audio devices or affect their performance. Never leave a portable audio device in the vehicle in extremely high or low temperatures.

Tips

For up-to-date information on the Audi music interface, visit www.audiusa.com/mp3 (www.audicanada.ca/mp3).

Connecting the adapter cable to the Audi music interface

Applies to vehicles: with Audi music interface and adapter cable

- Open the glove compartment.
- Fold the cover up ③ ⇨ *page 12, fig. 7*.
- Connect the adapter cable to the Audi music interface ⇨ *page 12, fig. 8*.

Note

Handle the adapter cable carefully. Do not allow it to be pinched.

Disconnecting the adapter cable from the Audi music interface

Applies to vehicles: with Audi music interface and adapter cable

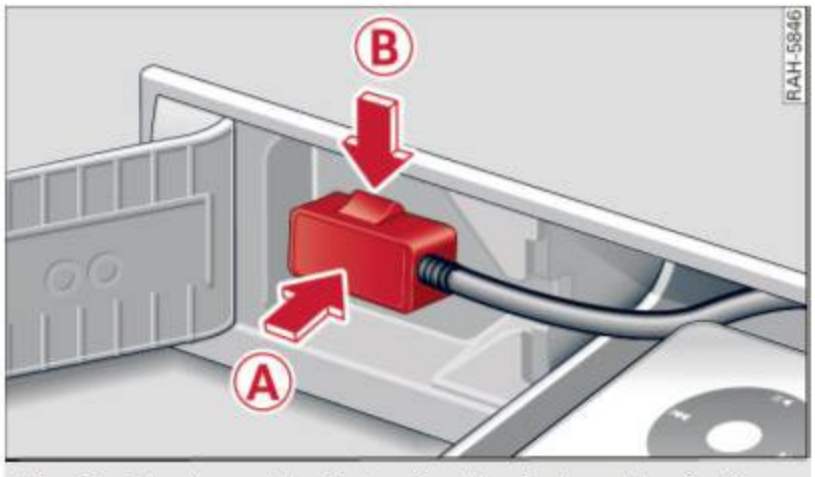

Fig. 9 Adapter cable: Releasing the jack on the Audi music interface

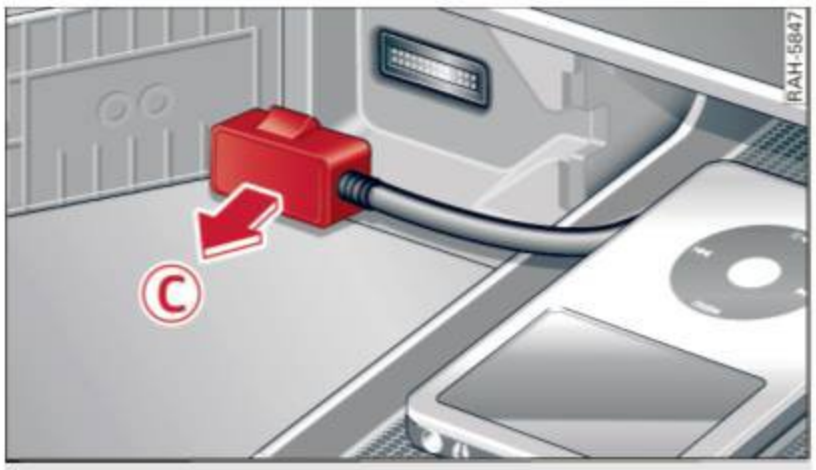

Fig. 10 Adapter cable: Removing the released jack from the Audi music interface

Requirement: The glove compartment and cover on the Audi music interface ③ ⇨ *page 12, fig. 7* must be open.

- Press the jack Ⓐ ⇨ *fig. 9* into the Audi music interface* while pressing the release catch Ⓑ on the jack down. The jack is released.
- Hold the release catch down while pulling the jack out of the Audi music interface Ⓒ ⇨ *fig. 10*.

Note

Remove the connector from the Audi music interface carefully so it is not damaged.

Connecting an iPod using the iPod adapter cable

Applies to vehicles: with Audi music interface and iPod adapter cable

The iPod is connected to the Audi music interface with the iPod adapter cable.

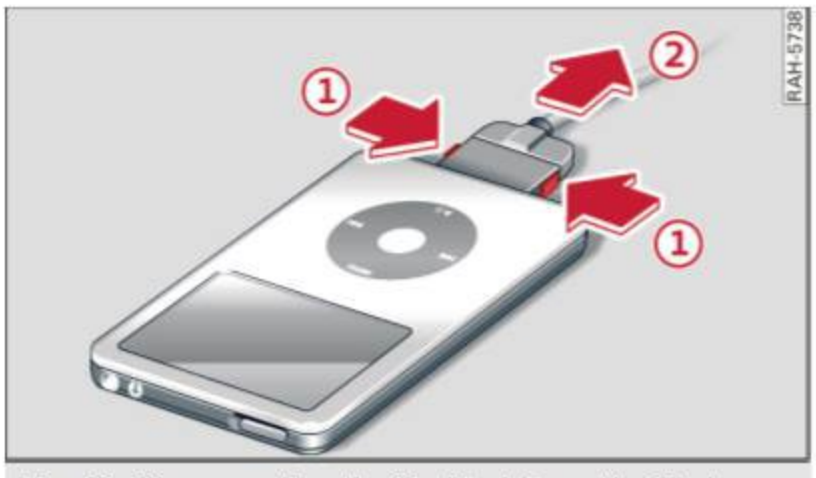

Fig. 11 Disconnecting the iPod jack from the iPod

Connecting the iPod jack

- Connect the iPod adapter cable* to the iPod. ▶

Disconnecting the iPod jack

- Press the buttons ① to release the catch ⇨ *fig. 11*.
- Carefully pull the jack out of the iPod ②.

Place the connected iPod in the storage slot.

When the vehicle ignition is on, the iPod battery charges through the iPod adapter cable* once the iPod is connected to the Audi music interface.

The following iPods can be connected to the iPod adapter cable*:

– iPod mini - (version 1.3.0 and higher)
– iPod nano 1G, 2G, 3G and 4G
– iPod 4G - fourth generation (version 1.2.1 and higher)
– iPod 5G - fifth generation Video
– iPod 6G - sixth generation classic
– iPod touch
– iPhone

Other iPod versions (such as the iPod shuffle) cannot be connected with the iPod adapter cable*. These can be connected as portable audio devices with the optional 3.5 mm stereo jack adapter cable* ⇨ *page 15*.

The Audi navigation system plus does not support the following iPod functions:

– Rating music tracks
– Skipping to a certain place in a track
– Adding tracks to the "On-the-go" playlist
– Displaying the "Compilations" folder. Also, tracks marked with "Part of a Compilation" are not entered into the artist list if Compilation was switched on in the iPod.
– Marking viewed/new Podcasts.

Tips

– Only the sound from video Podcasts is played. The video image is not show in the display.
– Problems with the iPod can affect operation of the navigation system. Reset your iPod if this is the case (refer to the iPod instruction manual).
– For additional information on operating the iPod through the navigation system, refer to ⇨ *page 34*.
– Refer to the iPod instruction manual for important information on operating your iPod.
– Audi recommends updating the iPod software to the latest version.

Connecting a portable player with the USB or Mini USB adapter cable

Applies to vehicles: with Audi music interface and USB/Mini USB adapter cable

You can connect various USB storage devices to the Audi music interface with a USB/Mini USB adapter cable.

Place the connected storage device in the storage slot.

The Audi music interface supports USB storage devices from "USB Device Subclasses 1, 2 and 6". The manufacturer of the storage device can provide information about its "USB Device Subclass".

The following USB storage devices are supported:

– USB sticks
– Single card reader
– Multi-card reader (first used card slot)
– USB MP3 players that do not require any special driver software
– External USB flash memory
– External USB hard disks (HDD) - 1", 1.8", 2.5" - drives with an operating/continuous current of 500 mA maximum
– MTP player (activate MTP mode on the MTP player)

For information on the properties of supported file formats, refer to ⇨ *page 12*.

For instructions on operating the USB storage device, refer to ⇨ *page 34*.

Tips

– USB hubs are not supported.

▶

– You can decrease the time it takes to search for music files on the connected USB storage device if you create a central folder for music files and playlists and place it alphabetically in the first position in the storage device.
– Do not use USB extension cables or adapters. They may affect the functionality.
– Functionality is not guaranteed for portable audio devices that do not meet the USB 2.0 specification.
– The USB storage device connection was tested with a variety of products on the market. However, it is possible that some memory cards may not be recognized.
– An iPod cannot be connected to the Audi music interface with a USB adapter cable*. An iPod adapter cable* ⇨ *page 12* must be used.

Connecting a portable audio device with the 3.5 mm stereo jack adapter cable

Applies to vehicles: with Audi music interface and 3.5 mm stereo jack adapter cable

You can connect portable audio devices such as MP3 players to the Audi music interface with the 3.5 mm stereo jack adapter cable.

▸ Insert the 3.5 mm stereo jack in the headphone socket on the portable audio device. Audio playback takes place through the vehicle sound system.

If the external audio input or the Audi music interface is already selected as the **Source** ⇨ *page 34, fig. 37*, connecting or disconnecting the 3.5 mm stereo jack can cause static. To avoid this static, either mute the portable audio device ⇨ *page 25* or switch to another audio source (such as radio ⇨ *page 29* or CD) before connecting or disconnecting the device.

Tips

We recommend adjusting the volume of the portable audio device to approximately 70 percent of the maximum output. The volume can be adjusted (for example at the radio volume) ⇨ *page 37*.

Aux-in connection

Introduction

Applies to vehicles: with Aux-in connection

A portable audio device is connected to the Aux-in connection with a 3.5 mm stereo jack.

The Aux-in connector is located in the center console. It is compatible with portable audio devices with a 3.5 mm stereo jack. Correct function of all portable audio devices cannot be guaranteed.

Note

Extremely high or low temperatures which can occur inside vehicles can damage portable audio devices or affect their performance. Never leave a portable audio device in the vehicle in extremely high or low temperatures.

Tips

For information on operating the audio device, see the manufacturer's instructions.

Connecting or removing an audio device

Applies to vehicles: with Aux-in connection

Requirement: the navigation system must be switched on ⇨ *page 20*.

▸ Connect the audio device with a 3.5 mm stereo jack* and insert the extension cable in the Aux-in connection.
▸ Press the MEDIA function button.
▸ Press the **Source** control button.
▸ Turn the knob to **External audio input** press it ⇨ *page 34*. **External audio source is active** will appear in the display when the device is recognized successfully.

Static can occur when connecting or disconnecting the 3.5 mm stereo jack. To avoid this static, either mute the portable audio device ▸

or switch to another audio source (such as radio or CD) before connecting or disconnecting the device.

You select audio files using the controls on the audio device. The volume can be adjusting using the on/off knob ⇨ *page 25*, the multifunction steering wheel* ⇨ *page 64* or directly on the audio device.

WARNING

Driving requires your complete and undivided attention. As the driver, you have complete responsibility for safety in traffic. Never operate a portable audio device while driving because this increases the risk of an accident.

Tips

– We recommend adjusting the volume of the portable audio device to approximately 70 percent of the maximum output.
– The vehicle battery discharges when the engine is stopped and the audio device is switched on.

Cell phone prep

Introduction

Applies to vehicles: with cell phone prep

The cell phone is connected to the cell phone prep by Bluetooth. Calls can be made wirelessly through the cell phone prep hands-free system.

You can operate the cell phone through the control panel ⇨ *page 41*, the multifunction steering wheel* ⇨ *page 65* or telephone voice operation ⇨ *page 68*.

The active audio source is muted during an incoming/outgoing call and the drive is paused ⇨ *page 25*. After the call has ended, the audio source is restored to the previous volume level.

If you do not want to hear navigation announcements during a phone call, you can switch off that option ⇨ *page 59*.

WARNING

- Medical experts warn that cell phones can interfere with the function of pacemakers. Always maintain a minimum distance of 20 centimeters between the cell phone antenna and the pacemaker.
  - Do not carry the cell phone in a pocket directly over the pacemaker when the phone is switched on.
  - Switch the cell phone off immediately if you suspect it may be interfering with the pacemaker.
- Do not use telephone voice operation ⇨ *page 68* in emergencies because your voice may change in stressful situations. It may take longer to dial the number or the system may not be able to dial it at all. Dial the emergency number manually.

Note

- Switch the phone system off through the Telephone Setup menu in areas where cell phone usage is prohibited. Obey all applicable instructions and regulations.
- Switch your cell phone off in areas at risk for an explosion. These locations are not always clearly marked. They may include gas stations, equipment that stores or transports fuel or chemicals, or locations where fuel vapors (such as propane or gasoline vapor in vehicles or buildings), chemicals or large quantities of dust particles (such as flour or sawdust) may be present in the air. This also applies to all other locations where you would normally switch your vehicle off.

Tips

- The telephone functions depend on the cell phone service provider and the cell phone you are using. You can obtain more information from your cell phone service provider.
- The cell phone prep is designed for use in GSM and CDMA networks.

Starting

Introduction

Applies to vehicles: with cell phone prep

The cell phone must be paired one time with the cell phone prep in the vehicle. The steps required for this procedure depend on the cell phone you are using ⇨ *page 18*.

Pairing Bluetooth-compatible devices

After switching the ignition on, the vehicle is visible to cell phones for approximately five minutes as long as the vehicle is stationary. There must not be any other Bluetooth devices connected to the cell phone prep during the pairing procedure. The cell phone that will be paired must not be connected to any other Bluetooth device. Also follow the instructions displayed on your cell phone.

There may be several cell phones paired with the cell phone prep, but only one cell phone at a time can be actively connected to the cell phone prep. ▶

The Bluetooth connection range is limited to inside the vehicle. It also depends on the current circumstances and on interference with other devices.

Establishing and disconnecting the Bluetooth connection

An operational cell phone which has been bonded to the cell phone package is automatically connected after the ignition is switched on. For some cell phones you have to confirm the connection.

The Bluetooth connection is disconnected after the ignition key is removed. An audible tone will sound when the Bluetooth connection is established or disconnected.

Tips

For current information on pairing cell phones with the cell phone prep, visit www.audiusa.com/bluetooth (www.audi-canada.ca/technology) or your authorized Audi dealer.

Pairing a cell phone

Applies to vehicles: with cell phone prep

Bluetooth technology allows a cell phone to be connected wirelessly to the vehicle navigation system.

- Activate the function in the cell phone that searches for Bluetooth-capable devices.
- Connect the cell phone to the cell phone package. Your cell phone package calls the cell phone using the name “Audi UHV”.
- Enter the PIN “1234”. The time allowed for entering the PIN is limited to approximately 30 seconds.
- A Bluetooth symbol (14) ⇨ *page 22, fig. 16* appears in the status line of the navigation system if the pairing was successful.

Tips

– Electromagnetic fields may develop when using cellular devices inside a vehicle. If the exterior antenna was retrofitted, make sure it is installed correctly.

– You can find additional information about connecting your cell phone in your cell phone operator's manual.

Phone book

Applies to vehicles: with cell phone prep

The entries in the cell phone are automatically loaded into the navigation system.

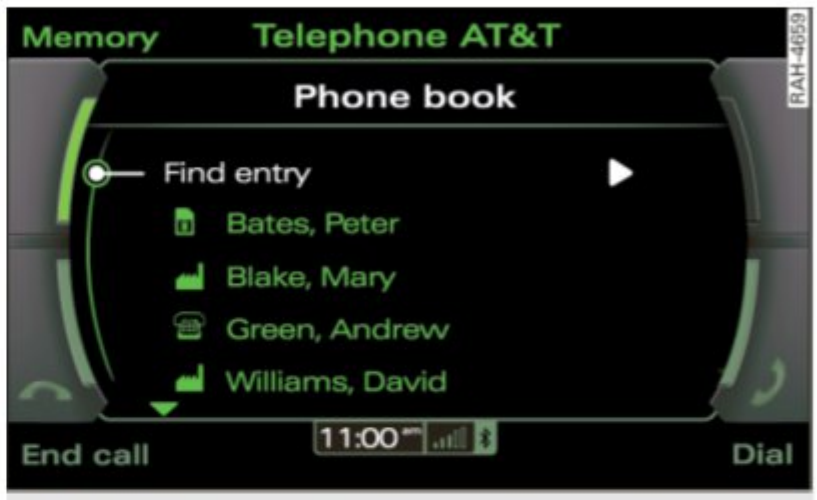

Fig. 12 Searching for an entry in the directory

Loading the phone book entries

The phone book entries load automatically in the navigation system after the ignition is switched on. This loading process can last several minutes and depends on the number of entries in the phone book.

Reconnecting the cell phone

You can use the phone book after a brief waiting period.

The system checks the phone book entries for changes and loads them into the memory automatically. If your vehicle is equipped with voice operation* ⇨ *page 68*, you cannot store any name tags in the voice operation directory during the loading process.

Phone book entry display

The phone book entries are shown in alphabetical order and are labeled by category, e.g. home, work, cell phone and phone symbols ⇨ *fig. 12*.

Tips

– The phone book entry display in the navigation system depends on the cell phone used.

▶

– The phone book entries from the cell phone may not be transferred in alphabetical order. If there are too many directory entries, entries that start with different letters may not appear in the navigation system display.

General operation

Switching on/off

Fig. 13 On/Off knob

Switching on/off automatically

- To switch the navigation system on, switch the ignition on. The menu for the last main function selected is displayed. The last selected audio source begins playing.
- To switch the navigation system off, remove the ignition key. Your settings are saved.

Manual operation

- Press the On/Off knob briefly to switch the navigation system on ⇨ *fig. 13*.
- To switch the navigation system off, press and hold the On/Off knob until it switches off.

When the navigation system has been switched off manually, it does *not* switch on again automatically the next time the ignition is switched on.

The navigation system can still be operated for approximately ten minutes after switching the ignition off. If you do not press any function button, control button, or the control knob on the navigation system within this time, it automatically switches off again.

Tips

– The navigation system switches off automatically if the engine is not running and the battery is low.
– If you only press the On/Off knob briefly, the selected audio source is muted ⇨ *page 25*.

Operating

Press and turn the buttons on the control panel to carry out navigation system functions.

Fig. 14 Buttons on the control panel

① Arrow buttons

Press the |◁ or ▷| button to select the previous/next radio station.

Press the ▷| button to select the next track on a CD or a connected iPod. Press the |◁ button within the first ten seconds a track is playing to return to the previous track and after ten seconds to return to the beginning of the current track.

Press and hold the |◁ or ▷| button while in CD mode to fast forward or rewind.

② Control buttons

To access the function shown in one of the four corners of the display, press the control button corresponding to this display corner. For example, the upper right control button corresponds to the upper right corner of the display ⇨ *fig. 14*.

③ Control knob

Turn the control knob to the left or right and press it to select a menu item in the navigation system display.

④ Return button

Press the RETURN button to cancel a selection you have not yet confirmed or to return to the next higher menu level.

⑤ Function buttons

Press a function button to start an operating mode. For example, press the RADIO function button to start the **Radio** mode.

You can open additional settings for the active operating mode using the SETUP function button.

Display

"Standard" menus

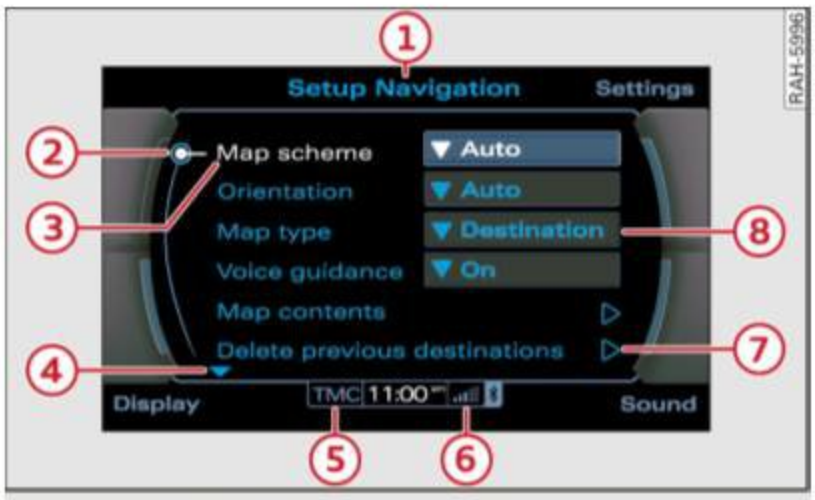

Fig. 15 Navigation Setup

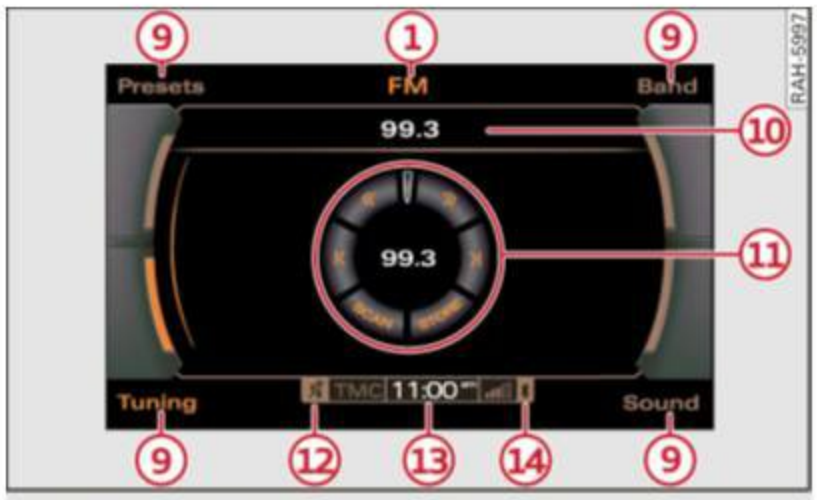

Fig. 16 Radio submenu

A menu appears in the navigation system display after you press a function button ⇨ *page 21*.

	Symbol/Description	Explanation
①	Title line	Selected mode (such as Radio ⇨ *fig. 16*). Setup display: Setup menu for the selected mode (such as Navigation Setup ⇨ *fig. 15*). In vehicles with the cell phone prep*, the roaming symbol △ appears when you are not using your home network.
②	Cursor	Shows a line selected in a menu.
③	Selected text	A menu item you have selected has a white background.
④	Arrows pointing up/down	Indicate there are additional menu items (scroll forward/back).
⑤	TMC symbol	Reception of TMC traffic reports ⇨ *page 62*.
⑥	Signal strength bar*	Cell phone connection quality.
⑦	Arrow	Points to additional options or possible settings.
⑧	Options box	Options for the menu item selected.
⑨	Display corners	Show selectable functions. You perform the functions using the control buttons. The top right corner of the display corresponds to the top right control button.
⑩	Subtitle	Tells you about a selected option (e.g. radio station preference).
⑪	Control wheel	Is operated by turning and pressing the control knob.
⑫	Mute symbol	The active audio source is muted.
⑬	Time	Set time.
⑭	Bluetooth symbol*	Active Bluetooth connection.

Speller

You can enter addresses, navigation destinations and telephone numbers with the speller.

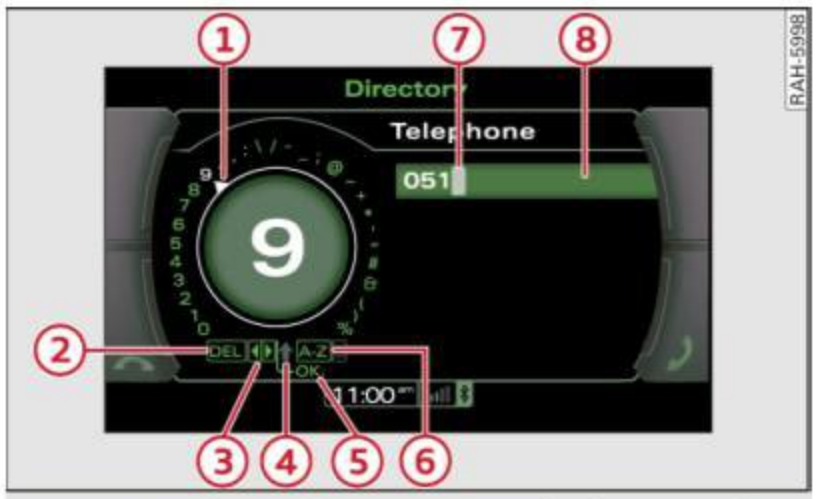

Fig. 17 Number speller: entering a telephone number



Fig. 18 Letter speller: Entering a navigation destination

With some functions in the directory, it is necessary to enter letters or numbers in Telephone* or Navigation mode. For you to do this, the number speller ⇨ *fig. 17* or the letter speller ⇨ *fig. 18* appears in the display.

While you are making your entry, you can switch as needed from numbers/special characters to letters or from letters to numbers/special characters by turning the control knob **0-9** ⑩ ⇨ *fig. 18* or **A-Z** ⑥ ⇨ *fig. 17* and pressing the knob.

All of the symbols for entering letters and numbers are explained in the table below:

	Symbol/Description	Explanation
①	Selection arrow	Puts a white background behind the selected element and shows it enlarged in the entry ring.
②	DEL	Deletes the character to the left of the white highlighted cursor.
③	◀▶	Moves the cursor forward/backward in the entry field.
④	⬆	Switches from lower case to upper case.
⑤	OK	Confirms the entry.
⑥	A-Z	Switches from numbers/special characters to letters.
⑦	Cursor	Marks the current editing position.
⑧	Entry field	Shows the current entry
⑨	Entry ring	Shows the character selected with the selection arrow enlarged.
⑩	0-9	Switches from letters to numbers/special characters.
⑪	LIST	Shows a list of suggestions.
⑫	␣	Inserts a space in the entry field.
⑬	▽	Refers to additional list entries.
⑭	List with suggestions	Lists suggestions in alphabetical order.

Entering letters, numbers and symbols using the speller

For an overview of the speller, refer to ⇨ *page 23*.

Entering numbers, letters, and symbols

- Turn the control knob with the selection arrow ① ⇨ *page 23, fig. 17* to the letter, number or symbol. Your selection is shown enlarged in the entry ring ⑨ ⇨ *page 23, fig. 18*.
- To accept the letter, the number or the symbol, press the control knob. Your entry appears in the entry field ⑧ ⇨ *page 23, fig. 17*.
- When you have entered all the digits, turn the control knob to **OK** ⑤ ⇨ *page 23, fig. 17* and press the knob.

Deleting numbers, letters, and symbols

- Turn the control knob with the selection arrow to **DEL** ② ⇨ *page 23, fig. 17*.
- To delete the last digit in the entry field, press the control knob.
- To delete all the digits in the entry field, hold the control knob down until no digits show in the entry field.

In some cases such as in the Navigation menu, the selection of letters may be limited to available entries. Only letters that are part of an available word can be selected.

Enter special characters such as the hyphen or period) with the number speller ⇨ *page 23, fig. 17*.

Opening/closing the display

The display must be open to access the drives located behind it.

Fig. 19 Button to open/close the display

Fig. 20 Open display

- Press the button to open or close the display ⇨ *fig. 19*.

Opening the display allows you to access the DVD navigation drive and both card readers for SD/SDHC/MMC memory cards.

You can also close the display with the function buttons, control buttons, the control knob, the RETURN button or the forward/back button ⇨ *page 21*.

The display closes itself automatically after about one minute.

Note

– If the display will **not** close, objects around the display or a SD card that was not inserted correctly may be preventing the display from closing. Do not try to force the display to close.
– To avoid damaging the navigation system, do not insert any foreign objects in the DVD navigation drive or memory card reader.

▶

Tips

For information on the various drives, refer to ⇨ *page 7*.

Switching the display on/off

Fig. 21 Switching display off

Switching display off

- Press the **Display** control button while in a setup menu.
- Turn the control knob to **Switch off display** ⇨ *fig. 21* and press the control knob. The display switches off.

Switching display on

- Press or turn the control knob, or
- Press the function button, a control button or the RETURN button.

Tips

You can also change stations or find a selected audio source with the *arrow buttons* when the display is switched off.

Adjusting the volume

Active audio source

You can adjust the volume or mute the audio sources using the On/Off control knob.

Fig. 22 Adjusting the volume and muting the audio sources

Adjusting the volume

- Turn the On/Off knob to the right or left ⇨ *fig. 22*. The adjusted volume is stored.

Muting

- Press the On/Off knob briefly, or
- Turn the On/Off knob to the left. A speaker symbol with a line through it appears in the display. The active audio/video source is stopped.
- To cancel the muting, press or turn the On/Off knob briefly.

Volume that is too high or too low is automatically adjusted to a preset level when the navigation system is switched on.

Tips

You can also adjust the volume using the right thumb wheel on the multifunction steering wheel* without taking your hands from the wheel ⇨ *page 64*.

Additional audio sources

The volume of the navigation voice guidance can be adjusted.

Fig. 23 Volume settings

- Press the **Sound** control button while in the Media or Radio menu ⇨ *fig. 23*.
- Turn the control knob to **Volume settings**.
- Press the control knob. The **Volume settings** menu appears in the display ⇨ *fig. 23*.
- Turn the control knob to **Navigation volume** and press it.
- Turn the control knob to the left or right to adjust the volume as desired.
- Press the control knob to confirm the setting.

The system automatically plays a test announcement while you are adjusting the volume.

Adjusting the sound

Basic settings

Fig. 24 Selecting balance

Fig. 25 Adjusting balance

- Press the **Sound** control button while in the Media or Radio menu ⇨ *fig. 24*.
- Turn the control knob to a menu item such as **Balance** ⇨ *fig. 24* and press the knob. The selected menu item is shown enlarged in the display ⇨ *fig. 25*.
- Turn the control knob to the right or the left to adjust the sound characteristics.
- Press the control knob to confirm the setting.

The following sound adjustments are possible:

– Balance (right/left sound ratio)
– Fader (front/rear sound ratio)
– Treble
– Bass
– DSP (Digital Sound Processing) ⇨ *page 27*
– Volume settings (for additional audio sources) ⇨ *page 26*

Treble and bass settings apply to the active mode. The balance and fader settings are independent of the mode.

Digital Signal Processing (DSP)

Applies to vehicles: with DSP

GALA adjusts the volume and the sound characteristics to the vehicle speed.

Fig. 26 Adjusting GALA

Displaying the DSP menu

- Press the **Sound** control button while in the Media or Radio menu ⇨ *fig. 26*.
- Turn the control knob to **DSP** and press the knob. The **DSP** menu appears in the display.

GALA

- Select **GALA** and press the control knob.
- Select one of the five levels ⇨ *fig. 26*.
- Press the control knob to save your setting.
- Select **Off** and press the control knob to switch GALA off.

When **level 1** is selected, the volume increases slightly when the vehicle speed increases. When **level 5** is selected, the volume increases significantly when the vehicle speed increases.

Tips

Vehicles with a BOSE sound system in conjunction with an AudioPilot do not have the DSP function. If this is the case, your vehicle is equipped with dynamic driving noise compensation. It adjusts playback volume depending on noise inside the vehicle.

Setting the clock

You can select the time and date format with this function.

Fig. 27 Setting time

Opening the time setting menu

- Press the SETUP function button.
- Press the **Settings** control button.
- Turn the control knob to **Time/Date format** and press the knob. The **Time/Date format** menu appears in the display.

Setting the time format

- Turn the control knob to **Time format** and press the knob ⇨ *fig. 27*.
- Turn the control knob to **24h** or **am/pm**.
- Press the control knob to save your setting.

Setting the date format

- Turn the control knob to **Date format** and press the knob.
- To set the date format to "Day.Month", turn the control knob to **DD.MM** and press the knob ⇨ *fig. 27*.
- To set the date format to "Month/Day", turn the control knob to **MM/DD** and press the knob.

If the instrument cluster source is not available, the time and date are received through GPS. If this is the case, GPS appears under the **Time source** menu item. The GPS time can be set under the **GMT +/-** menu item.

Tips

If the instrument cluster source is not available, contact your authorized Audi dealer.

Restarting the navigation system (reset)

Navigation system function is restored with a specific button combination.

Fig. 28 On/Off knob

- To switch the navigation system off, press and hold the On/Off knob ⇨ *fig. 28* until it switches off.
- Press the On/Off knob briefly to switch the navigation system on.

Software update

- Press the button ⊡.
- Make sure there is no CD in the drive.
- Slide the navigation DVD straight into the drive with the printed side facing up. The update starts automatically.
- Switch the navigation system on manually ⇨ *page 20* once the update is complete.

Tips

– Switch the engine on before updating to prevent the vehicle battery from draining.
– New software is installed in the navigation system the first time the DVD is inserted. Older DVDs (< version 2005) can no longer be used.

Additional settings

Menu language

- Select: SETUP function button > **Settings** control button > **Menu language**.

The driver information system display and the navigation language can be changed.

German, English, French, Italian and Spanish are available.

Measurement units

- Select: SETUP function button > **Settings** control button > **Distance unit**.

You can select **km** or **miles**.

Deleting user data

- Select: SETUP function button > **Settings** control button > **Delete user data**.

Confirm **Are you sure that you want to delete all user data?** with **Yes**. Personal data such as directory data, recent destinations and radio presets are deleted.

Display brightness

- Select: SETUP function button > **Display** control button > **Brightness**.

You can adjusting the brightness of the display by turning the control knob to the right or left.

Listening to the radio

Introduction

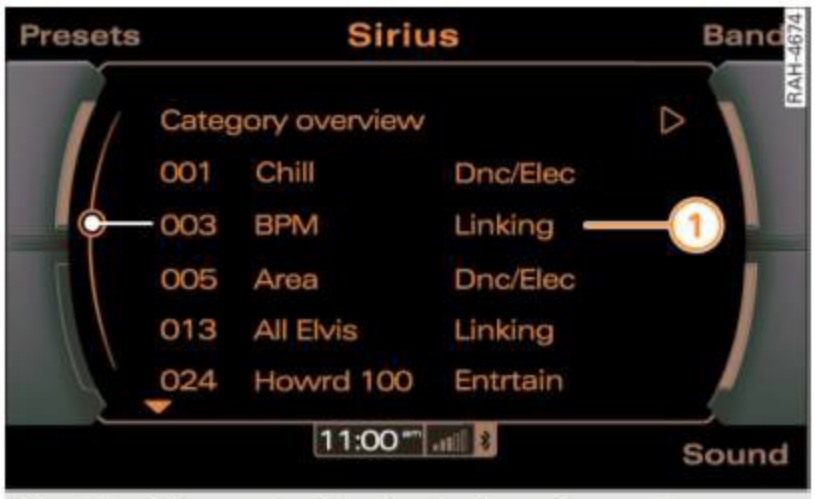

Fig. 29 Sirius station list during loss of reception

The radio has three bands: FM, AM and Sirius (satellite radio). The receivable stations are shown on a radio station list and can be selected directly. You can select the next receivable station on the control panel by pressing a button or playing all stations for a few seconds (SCAN). You can also save your favorite stations in a preset list in any order.

FM band

The FM station list (maximum 75 stations) is updated automatically.

AM band

The AM station list (maximum 165 stations) must be updated manually ⇨ *page 29, fig. 31*.

The stations in the station list are still displayed after leaving the reception area. Reception is lost.

Sirius (Satellite radio)

The Sirius provider automatically updates the Sirius station list (maximum 224 channels). If the last channel playing is no longer available after a station list update, channel 184 will play automatically.

If reception is lost, stations that cannot be received will be identified with the symbol ① ⇨ *fig. 29*. The symbol disappears when the radio stations are received again.

Tips

To receive satellite programs, you must contract the Sirius service provider ⇨ *page 30*.

System information

The following system messages can be displayed:

System messages	Meaning
ANTENNA	No antenna is connected to the tuner, or there are loose plug contacts on the antenna cable.
LINKING	The tuner is presently not receiving any satellite signal.
CALL 888-539-SIRIUS TO SUBSCRIBE	First possibility: the tuner has not been enabled yet. Second possibility: the station selected is not enabled because the station requires a subscription.

Starting radio mode

Fig. 30 Station list in the FM band

Fig. 31 Station list in the AM band

Requirement: The navigation system must be switched on ⇨ *page 20*.

- Press the RADIO function button. The list of stations or the most recent active radio menu appears in the display.

The menu that was open the last time you listened to the radio is shown in the display. Press the RADIO function button again while in radio mode to open the station list.

Activating your Satellite Radio service

In order to be able to receive satellite programs this service must be enabled.

Fig. 32 Receiver serial numbers

In order to have the service enabled at your provider, you need the electronic serial number (ESN) of the tuner. To show the electronic serial number in the display:

- Press the SETUP function button in the Satellite Radio menu.
- Select **Receiver serial number** by turning the control knob and press the control knob.

The display shows the serial number for the Sirius radio program (Audio).

Tips

– Objects such as buildings, tunnels, bridges, terrain, other vehicles or objects on the roof of the vehicle can result in decreased performance.
– Satellite Radio reception is not available in Alaska and Hawaii.

Selecting frequency band

The navigation system has three bands: FM, AM and Sirius (satellite radio).

Fig. 33 Frequency bands

Requirement: The radio is on ⇨ *page 29*.

- Press the **Band** control button.
- Turn the control knob to the desired frequency band.
- Press the control knob to select the frequency band. The current frequency band is indicated in the title line of the display.

Selecting a station from the station list

The receivable stations for the selected frequency band are displayed in the station lists.

Requirement: The desired frequency band must be selected ⇨ *page 30* and receivable radio stations must be shown in the display ⇨ *page 29, fig. 30*.

- Turn the control knob to the desired radio station.
- Press the control knob to select the station.

To update the station list in the AM band, turn the control knob to **Update station list** ⇨ *page 29, fig. 31* and press the knob. The station lists in the FM band and Sirius band (satellite radio) are updated automatically.

Tips

Did you know that you can also perform this function using the multifunction steering wheel* ⇨ *page 65*?

Selecting a station

Press the knob to select the next available station.

Fig. 34 Automatic station search forward (FM band)

Requirement: The desired frequency band must be selected ⇨ *page 30*.

Selecting the next available station (FM/AM band)

- ▸ Press the **Tuning** control button.
- ▸ Turn the control knob to **>|** (seek up) ⇨ *fig. 34* or **|<** (seek down).
- ▸ Press the control knob. The next receivable station is selected.

Selecting the frequency manually (FM/AM band)

- ▸ Press the **Tuning** control button.
- ▸ Turn the control knob to **>>** (forward manually) or **<<** (back manually).
- ▸ To adjust the station frequency in small increments, press the control knob briefly or
- ▸ To adjust the station frequency more quickly, hold the control knob down.

Selecting the channel (Sirius band)

- ▸ Press the **Tuning** control button.
- ▸ Turn the control knob to **>|** (seek up) ⇨ *fig. 34* or **|<** (seek down).
- ▸ Press the control knob. The next receivable station is selected.

Tips

– When in the Sirius band, use the **>|** (seek up)/**|<** (seek down) function to switch to the next/previous station in the station list.

– You can also press the *arrow buttons* on the control panel briefly to switch to the previous/next station in the station list ⇨ *page 21*.

– A station with poor reception will no longer be displayed in the station list once you switch to a different station. However, you can save the station and select it again from the station list ⇨ *page 32*.

Scanning stations

Using the SCAN function, the receivable stations are played for a few seconds.

Fig. 35 SCAN function

Requirement: The desired frequency band must be selected ⇨ *page 30*.

- ▸ Press the **Tuning** control button.
- ▸ Turn the control knob to **SCAN** (scan stations) and press the knob.
- ▸ To stop the SCAN function, press the control knob again. The current station is selected.

If the scan function is activated in the AM band, the AM band station list will also be updated during the scan process.

Storing stations

The preset list can contain up to 30 stations from all frequency bands.

Fig. 36 Storing stations

Requirement: A station list must be displayed ⇨ *page 29, fig. 30*.

Using the control knob

- Press and hold the control knob until the station is stored in the next available position in the preset list and **Store** *station name* **here** appears in the display.
- To change the position in the preset list, turn the control knob to the left or right.
- Press the control knob to store the station in the selected position.

Using the Presets control button

- Press the **Presets** control button. **Store** *station name* **here** appears in the display ⇨ *fig. 36*.
- Press the control knob. The selected station is stored in the next free location in the station list and **Store** *station name* **here** appears in the display.
- To change the position in the preset list, turn the control knob to the left or right.
- Press the control knob to store the station in the selected position.

Tips

– You can delete an individual station or all stations from the preset list ⇨ *page 33*.
– If the current station is already in the station list, the **Store** *station name* **here** option is not available.

Selecting a stored station

Requirement: A station must be stored in the preset list ⇨ *page 32*.

- Press the **Presets** control button. The preset list is displayed.
- To select a station from the preset list, turn the control knob to the station.
- Press the control knob. The station is selected.

Additional settings

Station reception

Requirement: The FM/AM band must be selected ⇨ *page 30*.

- Select: RADIO function button > SETUP function button > **Station reception**.

Local station reception

Automatic station scan in the FM/AM band only stops at stations or frequencies with strong reception.

Distant station reception

Automatic station scan in the FM/AM band also stops at stations or frequencies with weaker reception.

Station names

Requirement: The FM frequency band must be selected ⇨ *page 30*.

- Select: RADIO function button > SETUP function button > **Station names**.

When the function is switched **off**, running text from FM stations does not appear in the display.

Sorting stations

Applies to vehicles: with Satellite Digital Radio Service

Requirement: The Sirius frequency band must be selected ⇨ *page 30*. ▶

▸ Select: RADIO function button > SETUP function button > **Station sorting**.

Sorting stations alphabetically

The stations are sorted in alphabetical order in the station list. Radio stations with variable station names ⇨ *page 32* are shown at the end of the list.

Sorting stations by group

The stations are grouped in the station list according to the program ID (for example, all radio programs from one station).

Station info

Requirement: Satellite Radio must be activated ⇨ *page 30*.

▸ Select: RADIO function button > SETUP function button > **Station info**.

If information is available for the current track (such as artist or album), it will be displayed in a pop-up window if this function is activated.

Category filter

Requirement: Satellite Radio is activated ⇨ *page 30*.

▸ Select: RADIO function button > SETUP function button > **Category filter**.

The stations that are displayed in the station list can be filtered according to your personal desires as to type of program. The selection of program categories depends on what your provider offers.

If you select the option **Deactivate filter**, all filter options are deactivated and all available channels are displayed in the satellite station list.

Deleting stored stations

Requirement: A frequency band must be selected ⇨ *page 30* and a station must be stored in the preset list ⇨ *page 32*.

▸ Select: RADIO function button > SETUP function button > **Delete radio presets** (FM/AM) or **Delete stored stations** (Sirius).

Delete individually

Select **Delete individually** by turning and pressing the control knob. Then select the station to be deleted and press the control knob.

Delete all

Select **Delete all** by turning and pressing the control knob. All stored stations are deleted from the preset list.

Playing media

Introduction

You can start and operate the CD drive, CD changer*, memory card reader and a portable audio device such as an iPod or USB storage device using the navigation system. Different functions are available depending on the active source and the medium inserted. For example, you can select individual tracks or folders directly, play the tracks in random order or display information stored in an ID3 tag with the current track such as the artist, album, title, year and genre.

Starting Media mode

Requirement: The navigation system must be switched on ⇨ *page 20*.

- Press the MEDIA function button. The source overview ⇨ *page 34, fig. 37* or the track that was playing the last time media mode was active will be shown in the navigation system.
- If the source overview is not shown in the display, press the **Source** control button.

Selecting a source

Fig. 37 List of possible audio sources

Requirement: A source must contain an audio file.

- Press the MEDIA function button.
- Press the **Source** control button.
- Turn the control knob to a source and press the knob. The track list or a folder structure for the selected audio source is shown in the display.

Possible sources are:

1. Memory card
2. Navigation DVD
3. CD drive/changer*
4. Audi music interface* such as an iPod or external audio input

Selecting a folder

The folders for the active audio source are shown in the display.

Fig. 38 Folder structure on an SD card

Requirement: The selected source must contain audio files.

- Press the MEDIA function button. The folder structure for the selected source is displayed ⇨ *fig. 38*.
- Turn the control knob to a folder.
- Press the control knob to select the folder. The tracks in the folder are displayed.

Tips

– To reach the next highest level, press the RETURN button or turn the control knob to the **Go up** folder and press the knob.
– To reach the highest level in the folder structure, press the MEDIA function button.
– You can scroll through long lists of folders quickly by turning the control knob quickly. The scrolling speed depends on the number of folders.

Selecting a track

The track with the play time is shown in the display.

Fig. 39 Track list

Requirement: An audio CD or a folder must be selected ⇨ *page 34*.

- Turn the control knob to a track ⇨ *fig. 39*.
- Press the control knob to select the track. The track will play.

If metadata for the current track such as artist, album or title is available in an ID3 tag, it is displayed in a pop-up. The **Show track info** function must be activated ⇨ *page 37*.

Tips

– Did you know that you can also perform this function using the multifunction steering wheel* ⇨ *page 65*?
– You can scroll through long lists of tracks quickly by turning the control knob quickly. The scrolling speed depends on the number of tracks.

Fast forward/rewind

You can skip forward or back within a tracking using fast forward/rewind.

Fig. 40 Forward

Requirement: A track is playing ⇨ *page 35*.

- Press the **Tuning** control button.
- Turn the control knob to >> (fast forward) ⇨ *fig. 40* or << (rewind) and hold the knob down.

Tips

You can fast forward and reverse within a track by pressing and holding the *arrow buttons* on the control panel ⇨ *page 21*.

Previous/next track

This function makes it possible to skip to the previous or next track within an audio source.

Fig. 41 Next track

Requirement: A track is playing ⇨ *page 35*.

- Press the **Tuning** control button.
- Turn the control knob to >| (next track) or |< (previous track).
- Press the control knob to skip to the previous/next track. The track will play. ▶

If you select **Previous** within 10 seconds after a track has started to play, the previous track will start playing. If you press it after 10 seconds, the current track will begin playing again from the beginning.

Tips

You can also press the *arrow buttons* on the control panel briefly to switch to the previous/next track ⇨ *page 21*.

Playing a track

Fig. 42 Scanning a track

Requirement: A track is playing ⇨ *page 35*.

- Press the **Tuning** control button.
- Turn the control knob to **SCAN** (play track) ⇨ *fig. 42*.
- To start the SCAN function, press the control knob.
- To stop the SCAN function, press the control knob again. The currently scanned track will be played.

Tips

If **Repeat** has been switched on for an individual track, you cannot use the Scan function ⇨ *page 36*.

Track information

Fig. 43 Track information

Requirement: A track is playing ⇨ *page 35*.

- Press the **Tuning** control button.
- Turn the control knob to **INFO** ⇨ *fig. 43* and press the knob.

Metadata/tag information stored with the current track (such as artist, album or title) is displayed.

Repeat range

Fig. 44 Repeat range

Requirement: A track is playing ⇨ *page 35*.

- Press the **Tuning** control button.
- Turn the control knob to **RPT** (repeat) ⇨ *fig. 44* and press the knob.

The following functions can be selected for repeat:

– **Off** - the **Repeat range** is switched off.
– **Medium** - if a CD is playing in the CD changer, the tracks on the CD will repeat.
– **Folder** - the tracks in the folder will repeat.
– **Track** - the current track playing will repeat. ▶

Tips

Shuffle also depends on the settings for the repeat options ⇨ *page 37*.

Shuffle

You can play the tracks in random order.

Fig. 45 Shuffle

Requirement: A track must be playing ⇨ *page 35* and the **Repeat range** must be selected ⇨ *page 36*.

- Press the **Tuning** control button.
- Turn the control knob to **Shuffle** ⇨ *fig. 45* and press the knob.

– **Off** repeat option - all of the files in the active audio source play in random order. First the tracks on the current CD in the CD changer are played in random order and then the tracks on the remaining CDs are.
– **Medium** repeat option - if a CD is playing in the CD changer, the tracks on the CD play in random order.
– **Folder** repeat option - the tracks in the current track list with audio files play in random order.

Pausing/continuing playback

Requirement: A track is playing ⇨ *page 35*.

- Press the On/Off knob briefly. A speaker symbol with a line through it appears in the display. The active audio/video source is stopped.
- To continue playback, press or turn the On/Off knob briefly.

Additional settings

Displaying track information

Requirement: A folder with audio files must be playing ⇨ *page 34*.

- Select: MEDIA function button > SETUP function button > **Track info**.

If information is available for the current track such as artist or album, it will be displayed in a pop-up window if this function is activated.

List display

Requirement: A folder with audio files must be playing ⇨ *page 34*.

- Select: SETUP function button > **List display**.

File

The name of the file is displayed with the file extension.

Track

The track name from the ID3 tag is displayed, if available.

Tips

The **List display** function is not available for a connected iPod.

Input level

Requirement: A portable audio device must be connected with a 3.5 mm stereo jack* ⇨ *page 15* and the external audio source must be connected ⇨ *page 15*.

- Select: SETUP function button > **Input level**.

The volume of the portable audio device is adapted to the navigation system. Audi recommends adjusting the volume of the portable audio device to 70 percent of the maximum output.

Directory

Introduction

The navigation system contains an extensive directory. Personal data such as phone numbers and navigation destinations can be stored with each address card in the directory. You can then use these entries directly from the directory for communication and navigation.

Opening the directory

Fig. 46 Directory: Central menu

Requirement: The navigation system must be switched on ⇨ *page 20*.

- Press the NAME function button. The directory central menu ⇨ *fig. 46* or the last active directory menu appears in the display.
- If the directory central menu does not appear in the display, press the NAME function button.

The directory entries are displayed in alphabetical order.

Storing a new directory entry

You must enter a name for the new entry first. Then you can enter additional optional information such as telephone numbers or navigation destinations.

Fig. 47 Storing a new entry

Requirement: The directory must be open ⇨ *page 38*.

- Turn the control knob to **New entry** ⇨ *page 38, fig. 46* and press the knob. The input field appears in the display.
- Press the control knob to open the **Last name** field ⇨ *fig. 47*. The speller appears in the display ⇨ *page 23*.
- Enter the name using the speller, then select **OK** in the speller and press the knob to confirm your entry. The input field appears in the display again.
- To enter additional data, select a field with the control knob and follow the instructions above.

You can also assign address cards to a **Category** (**business** or **private**). A navigation destination can be stored for each category.

You can also store up to two phone numbers (**Telephone** or **Cell**) in an address card.

Tips

Entries are stored automatically during input.

Finding a directory entry

You can select an entry directly from a list or search for it using the speller.

Requirement: The directory must be open ⇨ *page 38*.

Searching for an entry using the speller

- Turn the control knob to **Find entry** and press the knob. The speller appears in the display ⇨ *page 23*.
- Enter a name using the speller.
- Select **OK** in the speller and press the control knob to confirm your entry. The address card appears in the display.

Selecting an entry from a list

- Turn the control knob to **Show list** and press the knob.
- Turn the control knob to an entry ⇨ *page 38, fig. 47* and press the knob. The address card appears in the display.

Editing a directory entry

Storing a navigation destination

You can store a business and a personal navigation destination for an existing entry in the directory.

Fig. 48 Storing a navigation destination for an entry

Requirement: The directory must be open ⇨ *page 38* and list of directory entries must be displayed ⇨ *page 39*.

Entering a navigation destination

- Turn the control knob to an entry and press the knob. The address card opens.
- Turn the control knob to **Navigation destination** and press the knob. The input field appears in the display.
- Turn the control knob to **Country** and press the knob. A list with countries appears in the display.
- Turn the control knob to a country and press the knob. The land is entered in the input field.
- To enter additional data, select a field with the control knob and follow the instructions above. Your entries are stored in the address card.

Selecting from last destinations

- Turn the control knob to an entry and press the knob. The address card opens.
- Turn the control knob to **Navigation destination** and press the knob.
- Turn the control knob to **Get from previous dest.** and press the knob.
- Turn the control knob to an entry and press the knob. Your entries are stored in the address card.

Setting based on the current position

- Turn the control knob to an entry and press the knob. The address card opens.
- Turn the control knob to **Navigation destination** and press the knob.
- Turn the control knob to **Copy from current position** and press the knob.
- The data for the current position is set as the navigation destination.

Pressing the RETURN button returns you to the address card where you can enter additional information.

A private and a business navigation destination can be assigned to each directory entry. You can call up the stored navigation destinations in the Navigation menu using the **Memory** control button (**Load from directory**) ⇨ *page 56*. ▶

Tips

You can also select **Display as top destination** for a navigation destination. The navigation destination is then displayed in the destination entry menu under the Navigation menu ⇨ *page 57*.

Changing an entry

You can edit the entries in the directory at any time.

Requirement: The directory must be open ⇨ *page 38*.

- Turn the control knob to **Show list** and press the knob.
- Turn the control knob to an entry ⇨ *page 38, fig. 47* and press the knob. The address card appears in the display.
- Select a field with the control knob and press the knob to edit the entry data.

You can change directory entries using the **Find entry** function ⇨ *page 39*.

Deleting an entry

You can delete the entries in the directory at any time.

Requirement: The directory must be open ⇨ *page 38*.

Deleting entries individually

- Turn the control knob to **Show list** and press the knob.
- Turn the control knob to an entry and press the knob.
- Turn the control knob to **Delete entry** and press the knob.
- Turn the control knob to **Yes** and press the knob to delete an entry. The entry is deleted from the navigation system directory.

Deleting all entries

- Turn the control knob to **Delete directory entries** and press the knob.
- Turn the control knob to **Yes** and press the knob to delete all the entries. All directory entries are deleted.

Calling

Introduction

Applies to vehicles: with cell phone prep

You can use a cell phone comfortably with the navigation system. Many functions you are familiar with from your cell phone are available: You also have access to the directories in the navigation system and the cell phone.

The active audio source is muted during an incoming/outgoing call and the drive is paused ⇨ *page 25*. After the call has ended, the audio source is restored to the previous volume level.

If you do not want to hear navigation announcements during a phone call, you can switch off that option ⇨ *page 59*.

Note

If necessary, switch the cell phone prep and your cell phone off in locations where there is the risk of an explosion. These locations are not always clearly marked. They may include gas stations, equipment that stores or transports fuel or chemicals, or locations where fuel vapors (such as propane or gasoline vapor in vehicles or buildings), chemicals or large quantities of dust particles (such as flour, sawdust or metal) may be present in the air. This also applies to all other locations where you would normally switch your vehicle off.

Tips

The telephone functions depend on the cell phone service provider and the cell phone you are using. You can obtain more information from your cell phone service provider.

Requirements for phone calls

Applies to vehicles: with cell phone prep

The following requirements must be met to use the telephone function of your navigation system:

A cell phone must be connected to the cell phone prep ⇨ *page 18*.

Starting telephone mode

Applies to vehicles: with cell phone prep

Fig. 49 Speller for entering a phone number

Requirement: The navigation system must be switched on ⇨ *page 20*.

- Press the TEL function button. The speller ⇨ *fig. 49* or the last active Telephone menu appears in the display.

You open the speller by pressing the TEL function button in telephone mode.

Dialing a telephone number

Directly through the speller

Applies to vehicles: with cell phone prep

The speller can be used to enter a phone number directly as a series of numbers or letters.

Fig. 50 Entering telephone numbers using the number speller

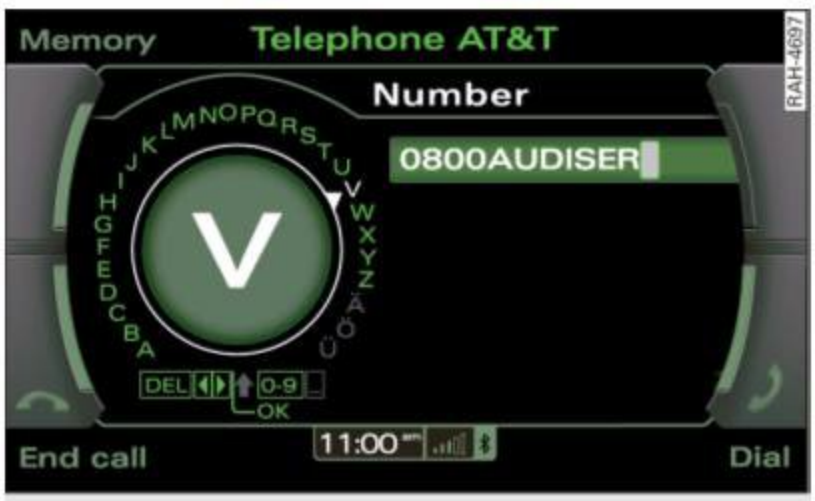

Fig. 51 Entering telephone numbers using the letter speller

Requirement: Telephone mode is active ⇨ *page 41* and the speller is shown in the display ⇨ *fig. 50*.

Entering the phone number as a sequence of numbers

- Enter the phone number using the speller.
- Confirm your entry by selecting **OK** in the speller and pressing, or
- Press the **Dial** control button. As the number is being dialed, the audio source is muted.

Entering the phone number as a sequence of letters

- Enter an area code e.g. *1 800* using the speller ⇨ *fig. 50*.
- To change to the letter speller, turn the speller to **A-Z** (1) ⇨ *fig. 50* and press the control knob.
- Use the speller to enter a series of letters such as *AUDISERVICE* ⇨ *fig. 51*.
- Confirm your entry by selecting **OK** in the speller and pressing, or
- Press the **Dial** control button. The entered telephone number is dialed.

If you enter a phone number incorrectly, you can press on the RETURN button to completely delete the number you entered in the speller.

Tips

– DTMF tones can be entered directly through the speller or loaded from the stored phone numbers ⇨ *page 42*.
– The audio source is muted during an incoming/outgoing call. The status bar displays the mute symbol ⇨ *page 22, fig. 16*.
– If you switch **Off** voice guidance while in navigation mode, navigation commands will not play during a call ⇨ *page 59*.
– If you have switched the display off, it will switch on automatically and remain on for the duration of the call.

From a list

Applies to vehicles: with cell phone prep

Fig. 52 Dialing a phone number from a list

Requirement: Telephone mode must be active ⇨ *page 41*.

Searching and calling telephone numbers in a list

- Press the **Memory** control button.
- Turn the control knob to **Numbers dialed**, **Directory**, **Phone book**, **Received calls** or **Missed calls**.
- Press the control knob. The telephone numbers of the selected list appear in the display.
- Turn the control knob to the desired telephone number.
- Press the control knob. The selected telephone number is copied to the speller.
- To initiate the call, turn the speller to **OK** and press the control knob, or
- Press the **Dial** control button.

Dialed number list quick display and calling a number

- Press the TEL function button. The speller is displayed in the display. There is *no* telephone number in the entry field of the speller.
- Press the **Dial** control button. The **Dialed numbers** list appears in the display.
- Turn the control knob to the desired telephone number.
- Press the control knob. The selected telephone number is copied to the speller.
- To initiate the call, turn the speller to **OK** and press the control knob, or
- Press the **Dial** control button.

Tips

The telephone functions depend on the cell phone service provider and the cell phone you are using. You can obtain more information from your cell phone service provider.

Answering/ignoring a call

Applies to vehicles: with cell phone prep

Fig. 53 Answering an incoming call

Requirement: An incoming call.

Answering a call

- Turn the control knob to **Answer** and press the knob, or
- Press the **Answer** control button.

Ignoring a call

- Turn the control knob to **Ignore** and press the knob, or
- Press the **Ignore** control button.

The *Name*, *Phone number* or **Unknown** appears in the display depending on whether the caller has been stored in the directory and if the phone number has been transmitted.

Tips

– You can accept an incoming call during an active call. The active call is placed on hold automatically.
– The audio source is muted during an incoming/outgoing call. The status bar displays the mute symbol ⇨ *page 22, fig. 16*.
– If you do not want to hear navigation announcements during a phone call, you can switch off that option ⇨ *page 59*.
– A call can also be answered or ignored using the multifunction steering wheel* ⇨ *page 66*.

Ending a call

Applies to vehicles: with cell phone prep

Requirement: You have an active call or are dialing a call.

- To end a phone call or to cancel dialing, press the **End call** control button ⇨ *page 43, fig. 53*.

Tips

A call can also be ended using the multifunction steering wheel* ⇨ *page 66*.

Storing a phone number in the directory

Applies to vehicles: with cell phone prep

A new phone number or a number from the call lists can be stored in the directory.

Fig. 54 Storing the phone number in the directory

New phone number

- Enter a new phone number in the speller ⇨ *page 42*.
- Press the **Memory** control button ⇨ *fig. 54*.
- Turn the control knob to **Store current number** and press the knob.
- To create a new entry, turn the control knob to **New entry** ⇨ *page 38, fig. 47* and press the control knob ⇨ *page 38*, or
- To add a phone number to an existing entry, turn the control knob to **Find entry** and press the knob ⇨ *page 39*, or
- Turn the control knob to an entry in the list and press the knob. The address card opens.
- Turn the control knob to **Save entry** and press the knob. The phone number is stored.

Phone number from a call list

- Press the **Memory** control button.
- Turn the control knob to **Dialed numbers**, **Received calls** or **Missed calls**.
- Press the control knob. The available phone numbers are listed in the display.
- Turn the control knob to the phone number that will be stored and press the knob.
- Press the **Memory** control button.
- Turn the control knob to **Store current number** and press the knob.
- To create a new entry, turn the control knob to **New entry** ⇨ *page 38, fig. 47* and press the control knob ⇨ *page 38*, or
- To add a phone number to an existing entry, turn the control knob to **Find entry** and press the knob ⇨ *page 39*, or
- Turn the control knob to an entry in the list and press the knob. The address card opens.
- Turn the control knob to **Save entry** and press the knob. The phone number is stored.

Tips

You can edit the directory ⇨ *page 38*.

Dialing a stored phone number

Applies to vehicles: with cell phone prep

You can dial a phone number from the call lists or from the navigation system directory.

Requirement: Telephone mode must be started ⇨ *page 41* and a phone number must be stored ⇨ *page 44*.

- Press the **Memory** control button.
- Turn the control knob to **Directory**, for example.
- Press the control knob. **Find entry** and a list of stored entries appear in the display at the same time.
- Turn the control knob to **Find entry** and press the knob. The speller appears in the display where you can enter names or
- Turn the control knob to a name from the list and press the control knob. The phone number appears in the display. ▶

- To dial the phone number, press the control knob and then select **OK** in the speller and press the knob, or
- Press the **Dial** control button.

Additional cell phone prep settings

Options during a call

Applies to vehicles: with cell phone prep

Requirement: There must be an active phone call ⇨ *page 42*.

- Select: TEL function button > **Options** control button > **Switch microphone off**.

Switching the microphone off and on

When the microphone is switched **off** the connected party cannot hear anything from your phone. However, you can hear your connected party. **Mute** appears in the display.

Replacing a call

The **Transfer** and **Ignore** functions appear in the display when there is an incoming call during an active phone call.

If you select **Transfer**, the active call will be replaced with the incoming call. If you select **Ignore**, the incoming call will be ignored.

The display may still remain visible for several seconds, depending on the cell phone used. If you use the **Transfer** or **Ignore** functions in the navigation system while the display is still visible, the current telephone call will be ended.

Tips

The **Call waiting** function must be activated in your cell phone to be alerted to an incoming call during an active call. The call options depend on the cell phone and service provider.

Phone settings

Applies to vehicles: with cell phone prep

- Select: TEL function button > SETUP function button > **Telephone settings**.

Factory settings

Turn the control knob to **Default settings**. Confirm your entry by turning the control knob to **Yes** and pressing it.

If you reset to factory settings, all stored cell phone directories ⇨ *page 18*, all name tags ⇨ *page 70*, the Bluetooth device list ⇨ *page 17* and the mailbox number will be deleted. Any existing Bluetooth connection will also be disconnected and the Bluetooth PIN will be reset to 1234 ⇨ *page 18*. The **Auto. call answer** function ⇨ *page 45* is set to **off**.

Bluetooth PIN entry

Bluetooth is a wireless connection between the cell phone and the navigation system in your vehicle ⇨ *page 18*. The Bluetooth PIN is set to 1234 at the factory. You can set a personalized Bluetooth PIN using the **Bluetooth PIN entry** function.

Call options

Applies to vehicles: with cell phone prep

- Select: TEL function button > SETUP function button > **Call options**.

Auto answer

– **On** - An incoming call is answered automatically. This can be ignored with the **Ignore** function if the call was not answered automatically.
– **Off** - An incoming call is *not* answered automatically.

Mailbox

Applies to vehicles: with cell phone prep

- Select: TEL function button > SETUP function button > **Mailbox number**, or
- Select: TEL function button > **Memory** control button > **Call mailbox**.

You can enter the mailbox number using the speller or load it from a list ⇨ *page 42* and store it with **OK**. ▶

When the mailbox number is saved, you can call the mailbox using the ⌘ symbol in the speller or the **Memory** control button.

This service must be set up and activated in advance in the cell phone network. You can obtain more information from your cell phone service provider.

Tips

The mailbox number depends on the cell phone service provider.

Navigating

Introduction

Applies to vehicles: with Navigation

Let the "Global Positioning System" (GPS) lead you to your destination!

Studying complicated maps, skimming through confusing atlases - that is all in the past! Now simply enter your desired destination in the navigation system and follow the directions given. Or you navigate to your destination with up to three stopovers.

The system provides directions in the form of spoken cues that inform you about all turns early enough to perform them. In what language would you like to hear the navigation announcements? Choose a language from German, English, French, Italian and Spanish. You can repeat the current navigation announcement by pressing the right thumbwheel on the multifunction steering wheel* ⇨ *page 64*.

The route is shown on a map in the display ⇨ *page 53*. You can also display information about your route in the driver information system ⇨ *page 54*.

You do not want to follow one of the directions? No problem! The navigation system recalculates the route based on the current vehicle position. When dynamic navigation is switched on, the navigation system takes traffic reports into account so you can reach your destination more quickly.

The navigation system will notify you if your vehicle is in a location the system does not recognize (such as a parking lot or parking garage).

WARNING

- The demands of traffic require your full attention. Refer to and follow the guidelines provided in ⇨ *page 6, Traffic safety tips*.
- Obey all traffic laws when driving.
- The route calculated by the navigation system is a recommendation for reaching your destination. Obey traffic lights, stopping restrictions, one-way streets, lane change restrictions, etc.

Note

- Should the navigation directions contradict the current traffic regulations, you must always follow the traffic regulations.
- Adjust the volume of the navigation system so signals from outside the vehicle such as police and fire sirens can be heard easily at all times.

Tips

- Snow and objects on the GPS antenna or shade from trees and large buildings can prevent satellite reception and affect the system's ability to determine the vehicle position. Several deactivated or malfunctioning satellites can also interrupt GPS reception and affect the system's ability to determine the vehicle position.
- Because street names sometimes change, the names stored in the navigation system may in rare cases differ from the actual street name.
- Software updates occur yearly. Check with your authorized Audi dealer to verify that you have the latest software version.

Starting navigation mode

Applies to vehicles: with Navigation

Fig. 55 Entry field

Requirement: The navigation system must be switched on ⇨ *page 20*.

- Press the NAV function button. The input field ⇨ *fig. 55* or the last active navigation menu appears in the display.

The menu that was opened the last time navigation was used is shown in the display. Press the NAV function button again while in Navigation mode to switch to the input field.

Tips

The navigation system can be opened in demo mode for simulations or planning purposes when the vehicle is stationary ⇨ *page 61*.

Entering a destination

Tips for entering a destination

Applies to vehicles: with Navigation

Fig. 56 Navigation: Region selection

Fig. 57 Entering the destination using the speller

Region selection

Before you can select a destination, you must select the region where the destination is located ⇨ *fig. 56*. When selecting a region, destination data (street, city and categories) that was previously stored in the destination entry menu is deleted.

Cities

When making an entry with the speller, the system suggest cities that you have entered in the past. The suggested city is shown in the speller input field ⇨ *fig. 57*. Additional cities that match your entry are listed below. The number of cities found is displayed at the bottom right Ⓐ ⇨ *fig. 57*.

If the desired city is shown in the speller input field or the list below, you can press and hold the control knob to switch to the city list.

Street

You can also begin entering a destination with the street name. From the list of suggestions that follows, select a city in which you would like to enter a street or select the menu item **In all cities** to search for a streets independent of the location. When entering the street, the system suggests street names that match the entry. After selecting the street, you can define the destination in detail by entering an **Intersection** or **Street number**.

Special destination in a city

By selecting a special destination, you can select landmarks and public places (hospitals, movie theaters, recreation areas, etc.) as destinations.

City center (end input)

The navigation system calculates the route to the center of the city (downtown area) entered.

Select destination on map

You can move the crosshairs horizontally or vertically to select a new destination from the map ⇨ *page 49*.

Tips

Has your planned route changed? No problem! Simply select the destination/stopover with the control knob and press the ▶

knob. You can now **Drive now** or **Change**, **Move** or **Delete** the destination/stopover.

Entering a destination with an address

Applies to vehicles: with Navigation

A single destination always consists of a region and city. You can pinpoint the destination more closely by entering a street name or point of interest.

Fig. 58 Entering a house number/intersection

Requirement: Navigation mode must be started ⇨ *page 47* and the input field must be in the display ⇨ *page 47, fig. 55*.

- ▸ If the input field ⇨ *page 47, fig. 55* is not shown in the display, press the NAV function button.
- ▸ Turn the control knob to **Region** and press the knob. A list of counties is displayed.
- ▸ Turn the control knob to select a county and press the knob to enter that county into the input field.
- ▸ Turn the control knob to **City** and press the knob. The speller appears in the display ⇨ *page 23*.
- ▸ Enter a city using the speller and confirm with **OK**.
- ▸ To complete the entry, turn the control knob to **City center (end input)** and press the knob, or
- ▸ To enter additional information about the destination, turn the knob to **Street**, **Special destination in city** or **Destination input on map** and press the knob.
- ▸ Enter additional information.
- ▸ Start route guidance ⇨ *page 52*.

To enter a house number or intersection after you have completed entering your destination, turn and press the control knob to select the line ① ⇨ *fig. 58* and complete your entry.

Tips

- Does the navigation destination contain special characters such as the hyphen in "Winston-Salem"? Simply switch between the letter and number speller ⇨ *page 23*.
- To repeat the last navigation announcement, press the **Nav-Info** control button ⇨ *page 58* or the right thumbwheel on the multifunction steering wheel* ⇨ *page 64*.

Setting a destination from the map

Applies to vehicles: with Navigation

A location on the map can be used as a destination or stopover or can be entered in the directory.

Fig. 59 Changing the destination with the crosshairs

Fig. 60 Setting a map location as the destination

Requirement: Navigation mode must be started ⇨ *page 47* and the input field must be in the display ⇨ *page 47, fig. 55*. ▸

- Press the **Map** control button ⇨ *fig. 60*. A map appears in the display.
- Press the control knob. The map side menu is activated.
- Turn the control knob to the crosshairs ⇨ *fig. 59*.
- Press the control knob. The horizontal line in the crosshairs is highlighted in white.
- Turn the control knob to the desired destination.
- Press the control knob. The vertical line in the crosshairs is highlighted in white.
- Turn the control knob to the desired destination.
- Press the RETURN button to deactivate the crosshairs.
- Turn the control knob to the destination flag ⇨ *fig. 59* and press the knob. The **Map position** menu is displayed.
- Turn the control knob to **Set as destination** and press the knob.
- Start route guidance ⇨ *page 52*.

When the crosshairs are activated, you can turn the control knob to switch between horizontal and vertical movement.

If a destination is *not* present in the navigation data, you can move the crosshairs to the location of the desired city and set the geodata as a destination or add an entry in the directory.

Tips

– If you stop moving the crosshairs for a moment, additional information about the position of the crosshairs (such as city or street name if available) will be displayed.
– Turn the control knob to the left or right to increase or decrease the map scale in order to locate the desired destination more quickly with the crosshairs.

Entering a special destination

Applies to vehicles: with Navigation

Points of interest can be selected in the input field when entering single destinations. Six search categories are available.

Requirement: Navigation mode must be started ⇨ *page 47* and the input field must be in the display ⇨ *page 47, fig. 55*.

- Turn the control knob to **Special destination** ⇨ *page 49, fig. 58* and press the knob. A list with search categories for special destinations appears in the display.
- For example, turn the control knob to **In immediate vicinity** and press the knob.
- Turn the control knob to a category such as **Parking lot**.
- Press the control knob. A list, for example of parking lots, appears in the display. Arrows indicate the direction and the straight-line distance from the vehicle to the point of interest.
- Turn the control knob to a special destination that is displayed and press the control knob. Details about the point of interest are displayed.
- To set the special destination as a destination, turn the control knob to **Set as destination** and press the knob.
- Start route guidance ⇨ *page 52*.

Additional search categories are:

Finding a name

Enter the name of the special destination using the speller. The special destination does not depend on the vehicle position and the navigation destination. This feature is useful for finding known special destinations. The search area is based on the selected country.

Phone number

If phone numbers for special destinations are saved on the navigation DVD, you can also enter these special destinations using the phone number. ▶

In immediate vicinity

The point of interest is within the immediate vicinity of the vehicle. Points of interest can be selected from various categories. This function is useful when planning stopovers.

In vicinity of destination

The point of interest is in the vicinity of a destination that has been entered. For example, you can find a hotel in the destination city with this function. Points of interest can be selected from various categories.

Along the route

The special destination is in the immediate vicinity of the calculated route. Special destinations **Along the route** can only be selected during active route guidance.

Nationwide

You can either search for the point of interest by name or select it from various categories. The point of interest is independent from the vehicle position and navigation destination. For example, you can navigate to an airport in the selected country using this function.

Tips

– The special destinations in the **In immediate vicinity** and **In vicinity of destination** search areas are sorted by straight-line distance. The distance from the vehicle to the point of interest is updated automatically.
– Some list entries cannot be displayed completely in the display because they have too many letters/numbers. If you select these entries with the control knob, a separate window containing detailed information about the selected entry will open.

Entering a destination from the memory

Applies to vehicles: with Navigation

Your previous destinations are stored automatically and can be loaded directly as navigation destinations.

Fig. 61 Loading the last destination

Requirement: Navigation mode must be active ⇨ *page 47*.

- Press the **Memory** control button ⇨ *fig. 61*.
- Turn the control knob to **Previous destinations** ⇨ *fig. 61*.
- Press the control knob. A list with the last destinations you entered appears in the display.
- Turn the control knob to select a destination.
- Press the control knob. The destination data is set as the destination.
- Start route guidance ⇨ *page 52*.

Tips

The list of previous destinations can be erased ⇨ *page 59*.

Route guidance

Starting route guidance

Applies to vehicles: with Navigation

Select your preferred route to a single destination from up to three suggested routes.

Fig. 62 Overview map with suggested routes

Requirements: All data required for route guidance must be entered in a navigation menu.

- Turn the control knob to **Start route guidance** and press the knob. Route guidance is calculated.
- Turn the control knob to the left or right to select a route.
- Press the control knob to begin route guidance.

The route highlighted after switching to the map display is the route that was calculated according to the route criteria you selected ⇨ *page 57*. For example, if you have selected **Short** in the **Route options** menu, the shortest route is highlighted. If possible, three alternative routes with the same route criteria will be offered for your selection.

The suggested routes and your criteria are displayed in the route side menu in the display ⇨ *fig. 62*:

① Route guidance contains highway segments/Display of calculated highway distance

② Route contains toll road segments, ferry connection(s), time/season restricted road

③ Calculated distance to destination/calculated arrival time at destination

④ Calculated route 1

⑤ Calculated route 2

⑥ Vehicle location

⑦ Calculated route 3

⑧ Marked destination in the map

Tips

The suggested routes may overlap if there are only a few routes available to the destination.

Entering a stopover

Applies to vehicles: with Navigation

You can enter up to three stopovers and the destination in the route plan.

Fig. 63 Route plan

Requirement: Navigation mode must be started ⇨ *page 47* and the **Route with stopover** function must be switched on ⇨ *page 57*.

Entering stopover with an address

- Press the **Route** control button.
- Turn the control knob to **Route with stopover** and press the knob.
- Turn the control knob to **Destination** and press the knob.
- Enter the destination ⇨ *page 49*.
- Enter stopovers using **Add Stopover 1**, **Add Stopover 2** or **Add Stopover 3**.
- Start route guidance ⇨ *page 52*.

Setting a stopover from the map

- Select a stopover from the map ⇨ *page 49*. ▶

- Turn the control knob to **Set as stopover** and press the knob. The destination data is set as the stopover.
- Start route guidance ⇨ *page 52*.

Setting a stopover from the memory

- Turn the control knob to **Add Stopover 1**, **Add Stopover 2** or **Add Stopover 3** and press the knob.
- Press the **Memory** control button.
- Turn the control knob to **Previous destinations** and press the knob.
- Select a destination from the list of the last destinations you entered ⇨ *page 51*.
- Press the control knob. The destination data is set as the stopover.
- Start route guidance ⇨ *page 52*.

To delete all stopovers from the route plan, turn the control menu to **Route without stopover** in the Route menu and press the knob.

Tips

Has your planned route changed? No problem! Simply select the destination/stopover with the control knob and press the knob. You can now **Drive now** or **Change**, **Move** or **Delete** the destination/stopover.

Stopping route guidance

Applies to vehicles: with Navigation

Requirement: Route guidance must be active ⇨ *page 48*.

- Press the NAV function button, or
- Press the **Destination** control button.
- Turn the control knob to **Stop route guidance** and press the knob.

You can also stop route guidance by entering a new destination ⇨ *page 49*.

Tips

The data and settings remain entered when route guidance is stopped.

Display

In the display

Applies to vehicles: with Navigation

Fig. 64 Map with inactive side menu

Fig. 65 Map with active side menu

If you press the **Map** control button ⇨ *page 52, fig. 63* once route guidance has started, the map with inactive side menu ⇨ *fig. 64* will appear in the display.

In this view, you can turn the control knob to the right or left to increase or decrease the map scale. You can move the crosshairs in the map to select a city ⇨ *page 49*.

Press the control knob to activate the side menu ⇨ *fig. 65*. You can now change the map display in the side menu. Turn the control knob to the desired location and press the knob.

Press the RETURN button to leave the side menu.

① Direction. The map is either oriented to the **North** or according to the **Dir. of travel** ⇨ *page 58*. You can switch between north and the direction of travel by selecting the direction in the active side menu ▶

and pressing the control knob. This setting is then saved.

② Scale. Turn the control knob to the left or right to decrease or increase the scale. You can also change the scale in the active side menu. The last setting is saved.

③ Distance to destination/stopover.

④ Calculated arrival time to the destination/stopover.

⑤ **Destination** control button. Change to the input field ⇨ *page 47, fig. 55* or the route plan ⇨ *page 52, fig. 63*.

⑥ Vehicle location.

⑦ Display of upcoming turn when route guidance is active.

⑧ Examples of selected map contents.

⑨ If you select the map content with the crosshairs, available information such as the address, telephone number or traffic reports will be displayed.

⑩ Display of the geocoordinates where the crosshairs are located (latitude and longitude).

⑪ Map location menu. The location of the crosshairs can be set as the destination or stopover or stored in the directory ⇨ *page 49*. Details about the map location can be called up if they are available.

⑫ Activating the crosshairs.

⑬ Move along the route. This function can be used while route guidance is active. Turn the control knob to the left or right to move the map along the current route.

Tips

You can choose between four map types ⇨ *page 59*.

In the driver information system

Applies to vehicles: with Navigation

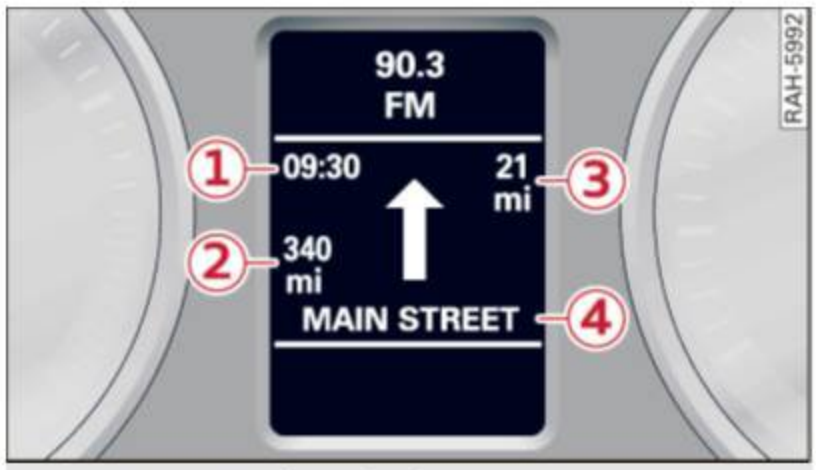

Fig. 66 Route guidance display

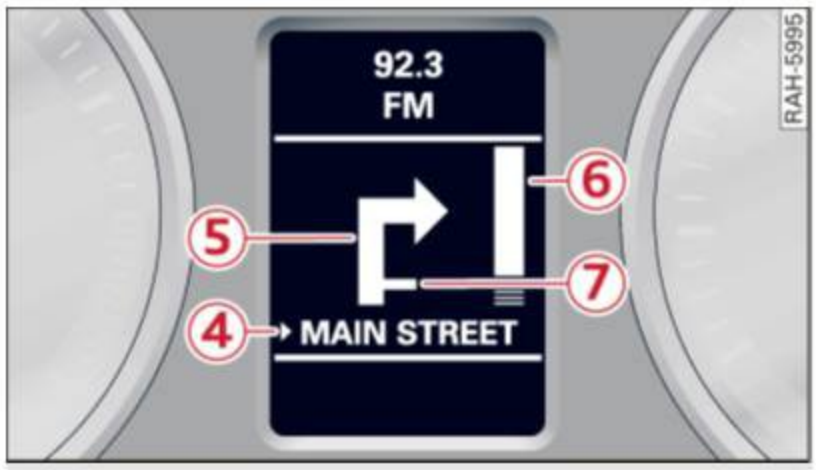

Fig. 67 Turn display

Once you have entered a destination or route and started route guidance, the navigation information will be displayed in the driver information system. If you select another function such as the radio with the multifunction steering wheel*, the navigation will be replaced with the selected function ⇨ *page 64*.

① Calculated arrival time

② Total mileage to the destination/stopover

③ Distance until change of direction

④ Name of the current expressway, highway or street. An arrow in front of the street name indicates that you should turn onto that street.

⑤ Turn arrow. An upcoming turn is also indicated. The letter D appears when dynamic navigation is switched on.

⑥ Bar graph. A bar graph appears when a direction arrow is displayed. The fewer bars are shown, the shorter the distance is until the turn.

⑦ A side street display indicates if there are side streets before the upcoming turn that are not part of the current route. ▶

WARNING

The route calculated by the navigation system is a recommendation for reaching your destination. Obey traffic lights, stopping restrictions, one-way streets, lane change restrictions, etc.

Tips

The information displayed in the driver information system may vary depending on vehicle equipment.

Storing a destination

In the directory (single destination)

Applies to vehicles: with Navigation

A single destination can either be stored as a new address car or assigned to an existing one.

Fig. 68 Saving the navigation destination in an address card

Requirement: You must enter a single destination ⇨ *page 48*.

Storing a destination as a new address card

- Press the **Memory** control button.
- Turn the control knob to **Store in directory** and press the knob.
- Turn the control knob to **New directory entry** and press the knob. An input field appears ⇨ *fig. 68*.
- Turn the control knob to **Last name** and press the knob. The speller appears in the display ⇨ *page 23*.
- Enter the name with the speller.
- Enter additional data.
- Turn the control knob to **Save entry** and press the knob.

Assigning the destination to an existing address card

- Press the **Memory** control button.
- Turn the control knob to **Store in directory** and press the knob.
- To assign the destination to an address card, turn the control knob to an entry, or
- Turn the control knob to **Find entry** and press the knob to search for an address card. The speller appears in the display ⇨ *page 23*.
- Enter the name of the entry you would like to search for, or
- Turn the control knob in the speller to **LIST** and press the knob. All stored directory entries are listed.
- Turn the control knob to the desired entry and press the knob. The address card opens.
- Turn the control knob to **Save entry** and press the knob.

If you have already stored a destination for an existing address card, the new destination automatically overwrites the old destination.

Check the box for the **Display as top destination** function to access the destination quickly. Top destinations are listed in the input menu ⇨ *page 47, fig. 55* and can be selected there directly.

Tips

- You can use the **Edit directory** function to access the address card to enter more information ⇨ *page 39*.
- For information on managing the directory, refer to ⇨ *page 38*.

Storing a route plan

Applies to vehicles: with Navigation

Route plans can be stored and loaded later as a new navigation destination.

Requirement: A route plan must be entered ⇨ *page 48*.

- Press the **Memory** control button. ▶

- Turn the control knob to **Save route**.
- Press the control knob. The speller appears in the display ⇨ *page 23*.
- Enter a name for the route plan using the speller.
- Select **OK** in the speller and press the control knob. The route plan entered is saved.

If the **Save route plan** function is *grayed out*, either the route memory is full or no route plan was entered. Delete unnecessary routes from the memory ⇨ *page 57* or enter a new route plan.

Loading a destination

Top categories

Applies to vehicles: with Navigation

Requirement: Navigation mode must be active ⇨ *page 47*.

- Press the **Memory** control button.
- Turn the control knob to **Top categories**.
- Press the control knob. A list of categories with useful destinations appears in the display.
- Turn the control knob to a category such as **Parking lot**.
- Press the control knob. A list of parking lots sorted by distance from your current location appears in the display. Arrows also indicate the direction.
- Turn the control knob to a destination in the display.
- Press the control knob. The destination data is set as a destination or stopover.
- Start route guidance ⇨ *page 52*.

Tips

To update the list of top categories, exit the list with the RETURN button and select the desired category again.

Loading from the directory

Applies to vehicles: with Navigation

Fig. 69 Loading a destination from the directory

Requirement: Navigation mode must be started ⇨ *page 47* and a navigation destination must be stored in the directory ⇨ *page 39*.

- Press the **Memory** control button.
- Turn the control knob to **Load from directory**.
- Press the control knob. A list with entries appears in the display ⇨ *fig. 69*.
- To select a destination from the list, turn the control knob to an entry and press the knob, or
- Turn the control knob to **Find entry** and press the knob to search for an entry. You can now search for a name using the speller.
- Start route guidance ⇨ *page 52*.

Loading a route plan

Applies to vehicles: with Navigation

Stored route plans can be loaded as a new navigation destination.

Requirement: Navigation mode must be started ⇨ *page 47* and a route must be stored ⇨ *page 55*.

- Press the **Memory** control button.
- Turn the control knob to **Load route**.
- Press the control knob. A list with entries appears in the display.
- To select a route from the list, turn the control knob to an entry and press the knob.
- To start route guidance, turn the control knob to **Start route guidance** and press the knob. The route criteria and then the map ⇨ *page 53* appear in the display.

Display traffic reports in the map

Applies to vehicles: with Navigation

Traffic reports can be displayed in the map.

Requirement: Navigation mode must be active ⇨ *page 47*.

- Press the SETUP function button.
- Turn the control knob to **Map content** and press the knob.
- Turn the control knob to **TMC icons** and press the knob.

The traffic information is displayed in the map with color coded flow information and incident icons:

– Orange lines: slow traffic
– Red lines: stop and go

A colored warning symbol in the map indicates there is a traffic incident directly ahead.

In addition to traffic reports, you can also display (✓) or hide additional information such as expressway exits or restaurants in the map ⇨ *page 59*.

Tips

TMC traffic reports are not available in Canada. Please contact Sirius Canada for details.

Additional settings

Top destination

Applies to vehicles: with Navigation

- Select: NAV function button.

You can activate the **Display as top destination** function (✓) when storing a navigation destination in the directory. Top destinations are displayed at the end of the input field ⇨ *page 47, fig. 55* and can be selected directly when entering a destination.

Deleting a route plan

Applies to vehicles: with Navigation

- Select: NAV function button > **Memory** control button > **Delete route**.

Stored route plans can be deleted individually.

Route with stopover

Applies to vehicles: with Navigation

- Select: NAV function button > **Route** control button > **Route with stopover** or **Route without stopover**.

Route plans with up to three stopovers can be entered when the **Route with stopover** function is activated ⇨ *page 52*. **Route without stopover** calculates the route guidance to a single destination.

Route list

Applies to vehicles: with Navigation

- Select: NAV function button > **Route** control button > **Route list**.

The route list is only visible when route guidance is active. It contains the following information:

– Information on the route characteristics
– Length of the route sections
– Street names
– City names

On longer route sections, additional information may be displayed such as possible junctions when driving on expressways.

Route criteria

Applies to vehicles: with Navigation

- Select: NAV function button > **Route** control button > **Route criteria**.

The route is calculated based on various criteria.

Dynamic navigation

When dynamic navigation is switched on, the route is adapted automatically according to traffic conditions.

If the system does not calculate a detour even though you have selected Dynamic Navigation **On** and a traffic jam was reported on the calculated route, then the detour the system ▶

calculated would take more time than the time spent waiting in the traffic jam.

Route options

You can select a **Short** or **Fast** route.

Highway/Toll road/Ferry

Select the **Minimize** option if the navigation system should not include highways, toll roads or ferries when calculating a route.

Time/Season restricted road

Select the **Minimize** option to avoid time/season restricted roads when calculating routes.

Tips

If avoiding a criterion makes route guidance impossible, that criterion will still be used when calculating the route.

Avoiding a route

Applies to vehicles: with Navigation

▸ Select: NAV function button > **Route** control button > **Avoid route from here**.

When route guidance is active, the calculated route will avoid the area you have specified. The navigation system calculates an alternative route.

You can adjust the length of the route to be avoided by turning the control knob.

When you restart route guidance, the area to be avoided must be entered again if you would still like to avoid it.

Tips

If the navigation system does not calculate an alternative route, that means one is not available.

Information

Applies to vehicles: with Navigation

▸ Select: NAV function button > **Nav-Info** control button.

When route guidance is active, you will receive the following information about your destination:

– Receivable satellites
– Data about the vehicle location: current street, data about the geographical location of the vehicle (latitude and longitude, altitude)
– Destination city/stopovers
– Calculated arrival time to the destination/stopover
– Distance to destination/stopover

The last navigation announcement is repeated.

Map scheme

Applies to vehicles: with Navigation

▸ Select: NAV function button > SETUP function button > **Map scheme**.

Day

The map is displayed with a light background.

Night

The map is displayed with a dark background.

Auto

The map display changes from day to night when the headlights are switched on.

Orientation

Applies to vehicles: with Navigation

▸ Select: NAV function button > SETUP function button > **Orientation**.

North[1)]

The map is oriented to the north.

Dir. of travel

The map is oriented to the direction of travel.

Auto

At a scale up to 1.5 miles (2.41 km), the map is oriented to the direction of travel. At a scale ▶

1) Only with the current position map type

greater than 1.5 miles (2.41 km), the map is oriented to the north.

Map type

Applies to vehicles: with Navigation

▸ Select: NAV function button > SETUP function button > **Map type**.

Destination

The destination is marked with a destination flag. The map indicates the destination is oriented to the north.

Cur. position

The current vehicle position is displayed. The map orientation corresponds to the setting in the **Orientation** menu ⇨ *page 58*.

Position 3D

The current vehicle position is displayed in perspective and the **Dir. of travel** map orientation is selected automatically ⇨ *page 58*.

Overview

The entire route from the vehicle location to the destination is displayed on the map. The map scale depends on the length of the route. The map is oriented to the north.

Voice guidance

Applies to vehicles: with Navigation

▸ Select: NAV function button > SETUP function button > **Voice guidance**.

The voice guidance in navigation mode can be switched **On** or **Off**.

When **Off** is selected, you will *not* receive any spoken cues during route guidance.

With the **Off (phone)** setting, navigation announcements play during route guidance but they do **not** play during a phone call.

Map contents

Applies to vehicles: with Navigation

▸ Select: NAV function button > SETUP function button > **Map contents**.

Map contents such as traffic information, highway exits or restaurants can be displayed (✓) or hidden.

Traffic information is displayed on the map with red lines (stop and go) or orange lines (slow traffic).

Deleting last destinations

Applies to vehicles: with Navigation

▸ Select: NAV function button > **Memory** control button > **Delete previous destinations**.

The destinations you have entered last are automatically stored ⇨ *page 51*. They can be deleted individually or all at once.

Turn list

Applies to vehicles: with Navigation

▸ Select: NAV function button > SETUP function button > **Turn list**.

When this function is switched on (✓), the next three upcoming turns are displayed with the calculated distance during route guidance.

The next turn is displayed at the bottom of the table.

The following information is displayed:

– Driving directions in the form of arrows, traffic circles or highway entrances and exits, stopovers and the destination
– Names of streets, roads and highways that will be driven on after the turn
– Calculated distance to the next direction or the destination

The name within the turn list shows the current road or a lane recommendation for the next turn.

Tips

When the turn list and highway info ⇨ *page 60* are switched on, a list of highway information will be displayed when traveling on highways and the turn ▸

list will be displayed when traveling on other roads.

Highway info

Applies to vehicles: with Navigation

▸ Select: NAV function button > SETUP function button > **Highway info**.

When this function is switched on (✓), additional information such as parking lots, highway exits or rest stops is displayed when exiting the highway.

The closest item is shown at the bottom of the table.

The symbol for the location or the number of the highway exit is displayed along with the distance and calculated arrival time to that location or exit.

The following information is displayed:

– Highway interchanges
– Highway exits
– Parking lots
– Gas stations and rest stops

The name within the highway info shows the current road or a lane recommendation for the next turn.

Tips

When the turn list and highway info ⇨ *page 59* are switched on, a list of highway information will be displayed when traveling on highways and the turn list will be displayed when traveling on other roads.

Intersection map

Applies to vehicles: with Navigation

▸ Select: NAV function button > SETUP function button > **Intersection map**.

The map is divided at intersections. The right half of the display continues to show the map display you have selected. The left half of the display shows an enlarged view of the intersection and the recommended lane.

The updated distance to the turn is displayed next to the enlarged view. The name of the road onto which you are turning is also displayed.

The **Auto intersection zoom** switches off automatically when you switch the **Intersection map** function on. Only one of these functions can be active at the same time.

Tips

The map is oriented in the direction of travel when you switch to zoom mode ⇨ *page 58*.

Auto intersection zoom

Applies to vehicles: with Navigation

▸ Select: NAV function button > SETUP function button > **Auto intersection zoom**.

The map automatically zooms in on intersections when this function is switched on (✓). This provides a detailed display and makes it easier to recognize the streets. The map is oriented to the direction of travel when it is zoomed in. The three-dimensional city model is hidden temporarily.

Compass

Applies to vehicles: with Navigation

▸ Select: NAV function button > SETUP function button > **Compass**.

When route guidance is not active and this function is switched on (✓), the orientation (direction) of the vehicle is shown in the driver information display. The name of the current road is also displayed if the system recognizes it.

Version information

Applies to vehicles: with Navigation

▸ Select: NAV function button > SETUP function button > **Version information**.

The software version of the navigation DVD used is displayed. ▸

Tips

For information on updating the navigation DVD, please contact your authorized Audi dealer.

Demo mode

Applies to vehicles: with Navigation

▸ Select: NAV function button > SETUP function button > **Demo mode**.

Start demo mode to simulate route guidance. The demo mode helps you effectively plan and display a route by showing map contents or route criteria.

Tips

Route simulation guidance in demo mode is only displayed when the vehicle is stationary for safety reasons.

Set position/direction

Applies to vehicles: with Navigation

▸ Select: NAV function button > SETUP function button > **Set position/direction**

You can enter a location manually when you would like to calculate a route starting from a location other than the vehicle position, for example.

Tips

Route simulation guidance in demo mode is only displayed when the vehicle is stationary for safety reasons.

Accessing traffic information

Introduction

An increasing number of radio stations send TMC traffic reports (via radio frequency) that the navigation system receives. This happens automatically and silently. Even more practical is the fact that the navigation system uses these messages when dynamic navigation is switched on to navigate around traffic problems such as traffic jams, when possible ⇨ *page 57*.

Traffic report reception is indicated by the **TMC** symbol in the title line in the Navigation and Info modes:

TMC symbol	Explanation
TMC symbol filled in	TMC stations are available and dynamic navigation is switched **on** ⇨ *page 57*.
TMC symbol not filled in	TMC stations are available and dynamic navigation is switched **off**.
TMC symbol grayed out	TMC stations are *not* available and dynamic navigation is switched **on**.
The TMC symbol is not displayed	TMC stations are *not* available and dynamic navigation is switched **off**.

Accessing TMC traffic reports

TMC traffic reports are sorted according to road category and country. Traffic reports for an active route are displayed first.

Fig. 70 Calling up traffic reports

- Press the INFO function button.
- The list of traffic reports does not appear in the display ⇨ *fig. 70*, press the INFO function button again. A list with traffic reports appears in the display ⇨ *fig. 70*.
- Turn the control knob to an entry.
- Press the control knob. A detailed view is displayed.
- To call up the next traffic report in the detailed view, turn the control knob to **Show next TMC message** and press the knob.

When route guidance is active, traffic reports that affect your route are displayed in order based on distance and marked with a colored symbol ① ⇨ *fig. 70*. Any traffic incidents that are immediately ahead are displayed first.

All remaining traffic reports are listed last with a grayed-out symbol and sorted according to straight-line distance from the current position ② ⇨ *fig. 70*.

Traffic reports that are especially important such as a driver driving the wrong way are displayed automatically. Press the RETURN button or the control knob to cancel the report.

When route guidance is switched off, traffic reports are displayed with a colored symbol and sorted according to distance from the current location. ▶

Tips

– The navigation DVD must be inserted to display TMC traffic reports.
– TMC traffic reports are not available in Canada. Please contact Sirius Canada for details.

Additional settings

TMC language

The TMC commands can be switched on and off when route guidance is active.

▸ Select: INFO function button > SETUP function button > **TMC announcement**

When the function is switched **on**, an announcement is made when there is a traffic incident and the route cannot be changed.

There are two TMC announcements for each traffic incident, when available. One announcement is made approximately 20 miles before reaching the incident and a second announcement is made approximately one mile before.

Tips

High priority announcements such as driver driving the wrong way will still be made when the announcements have been switched off.

General operation

Introduction

Applies to vehicles: with a multi-function steering wheel

You can access and use navigation system functions such as navigation, telephone, radio, media or telephone voice operation* using the multifunction steering wheel.*

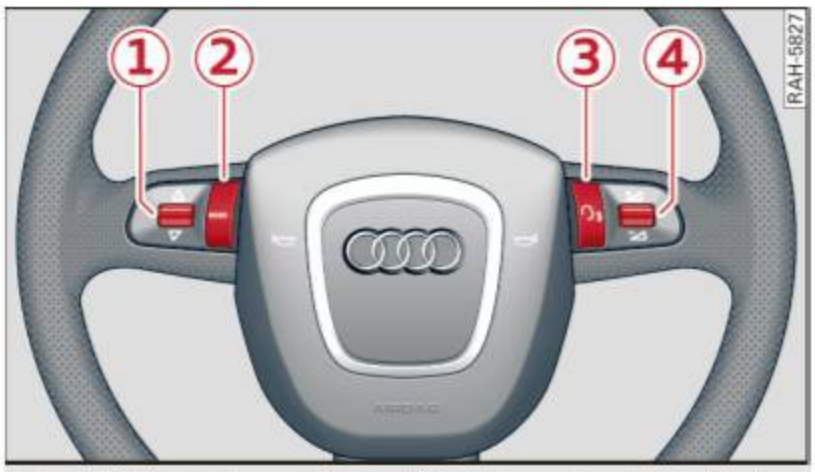

Fig. 71 Controls on the multifunction steering wheel

Fig. 72 Display in the driver information system (directory)

With the multifunction steering wheel, you can control selected functions of the active audio source, telephone* or navigation with active route guidance without taking your hands off the wheel. It's very convenient!

The functions are shown in the driver information system ⇨ *fig. 72*. You can also turn the telephone voice operation* on and off and change the volume using the multifunction steering wheel.

It is operated by pressing and rolling the buttons ① to ④ ⇨ *fig. 71*.

– Pressing the MODE ② button multiple times switches between the Telephone* and the mode displayed. The function is also displayed in the driver information system ⇨ *fig. 72*.
– Rolling and pressing the left thumbwheel ① selections a function depending on the mode.
– Pressing the Talk button ③ activates telephone voice operation*. Pressing and holding the Talk button again ends the dialogue.
– Rolling the right thumbwheel ④ up/down increases/decreases the volume.

Tips

– Pressing the right thumbwheel ④ during an active route repeats the last navigation command.
– You can switch the navigation display off with the reset button on the windshield washer stalk. Comprehensive information on this topic can be found in the Owner's Manual of your vehicle.
– The trip computer is also displayed in the driver information system. Comprehensive information on this topic can be found in the Owner's Manual of your vehicle.
– The information displayed in the driver information system may vary depending on vehicle equipment.

Adjusting the volume

Applies to vehicles: with a multi-function steering wheel

You can change the volume of the active audio source and the navigation announcements with the multifunction steering wheel.

Requirement: The navigation system must be switched on ⇨ *page 20*.

Increasing and decreasing the volume

▸ Roll the right thumbwheel ④ ⇨ *page 64, fig. 71* up or down.

Navigation announcements

▸ Press the right thumbwheel ④. The last navigation announcement is repeated.
▸ To change the volume, roll the right thumbwheel ④ up or down while an announcement is playing.

Listening to the radio

Selecting the radio

Applies to vehicles: with a multi-function steering wheel

Requirement: The radio is on ⇨ *page 29*.

- Press the MODE button ② ⇨ *page 64, fig. 71* until the station or station name from the radio station list appears in the driver information system.

Would you like to learn more about operating the radio in your vehicle? You will find a detailed description in ⇨ *page 29*.

Selecting a station from the station list

Applies to vehicles: with a multi-function steering wheel

Requirement: The radio menu must be displayed.

- Roll the left thumbwheel ① ⇨ *page 64, fig. 71* down or up to a radio station.

Seek

Applies to vehicles: with a multi-function steering wheel

Requirement: The radio menu must be displayed.

- Press the left thumbwheel ① to start the seek function ⇨ *page 64, fig. 71*.
- Turn the left thumbwheel ① to stop seek.

Playing media

Calling up media

Applies to vehicles: with a multi-function steering wheel

Requirement: The selected source must contain audio files ⇨ *page 34*.

- Press the MODE button ② ⇨ *page 64, fig. 71* until a CD/MP3 title appears in the driver information system.

Would you like to learn more about using the media function in your vehicle? You will find a detailed description in ⇨ *page 34*.

Tips

Select an audio source or a CD in the CD changer through the control panel ⇨ *page 10*.

Selecting a track

Applies to vehicles: with a multi-function steering wheel

Requirement: A track must be displayed.

- Roll the left thumbwheel ① ⇨ *page 64, fig. 71* down or up to the next or previous track.

Fast forward

Applies to vehicles: with a multi-function steering wheel

Requirement: A track must be displayed.

- Press and hold the left thumbwheel ① ⇨ *page 64, fig. 71* to start fast forwarding.
- Release the left thumbwheel to hear the track.

Calling

Introduction

Applies to vehicles: with cell phone prep and multifunction steering wheel

Calling in the vehicle has become an everyday activity. You can operate all of the relevant telephone functions safely and easily using the multifunction steering wheel.

The following messages could appear in the driver information system:

No service	There is no connection to the phone network.
Call	There is an incoming call. The caller's phone number will also be displayed if it was transmitted.
Number busy	The number dialed is busy.
Telephone off	The telephone is switched off.

Dialing...	The number is being dialed.
No entries	The directory does not contain any entries or the entries have not been read into the navigation system.

Phone numbers in your cell phone directory can be stored in various categories. These categories are indicated in the driver information system as:

P private phone number
W work phone number
M mobile phone number

Would you like to learn more about operating the telephone in your vehicle? You will find a detailed description in ⇨ *page 41*.

Tips

– The telephone functions can only be controlled on the multifunction steering wheel if the telephone equipment was installed *at the factory*.
– The telephone functions depend on the cell phone and whether they are supported by your cell phone service provider or not. Refer to www.audiusa.com/bluetooth (www.audicanada.ca/bluetooth) for compatible phone list.

Accessing telephone

Applies to vehicles: with cell phone prep and multifunction steering wheel

Requirement: The cell phone prep ⇨ *page 17* must be activated.

▸ Press the MODE button ② ⇨ *page 64, fig. 71* until the directory appears in the driver information system.

Dialing a phone number and ending a call

Applies to vehicles: with cell phone prep and multifunction steering wheel

You can dial numbers that are stored in the directory.

Requirement: Telephone mode must be active ⇨ *page 66*.

Calling

▸ Roll the left thumbwheel ① ⇨ *page 64, fig. 71* to an entry.
▸ Press the left thumbwheel ①. The phone number is dialed and the audio source is muted.

Ending a call

▸ Press the left thumbwheel ①.

Tips

– The multifunction steering wheel can only be used to dial stored telephone numbers. Enter a new phone number using the navigation system speller ⇨ *page 23* or telephone voice operation ⇨ *page 69*.
– The telephone functions depend on the cell phone service provider and the cell phone you are using. You can obtain more information from your cell phone service provider.
– If you activate **Off (phone)** while in navigation mode, navigation commands will not play during a call ⇨ *page 59*.
– You can scroll through the directory entries quickly in blocks by rolling the left thumbwheel.

Answering/ignoring a call

Applies to vehicles: with cell phone prep and multifunction steering wheel

Requirement: There is an incoming call.

Answering a call

▸ Press the left thumbwheel ① ⇨ *page 64, fig. 71*.

Ignoring a call

▸ Press and hold the left thumbwheel ①.

The *Name*, *Phone number* or **Unknown** appears in the driver information system display depending on whether the caller has been stored in the directory and if the phone number has been transmitted. ▸

If there is an incoming call during an active call, press the left thumbwheel briefly ⇨ *page 64, fig. 71*. The active call has ended and the second call is answered.

Tips

The **Call waiting** function must be activated in your cell phone to be alerted to an incoming call during an active call. The call options depend on the cell phone and service provider. You can obtain more information from your cell phone service provider.

Name tag

Switching telephone voice operation on/off

Applies to vehicles: with cell phone prep



Fig. 73 Multifunction steering wheel: Talk button

Switching on

▸ Press button ① ⇨ *fig. 73*.

Switching off

▸ Press and hold the Talk button ① until you hear the message **Cancel**.

The input signal **Beep** plays when the system is ready for dialogue. Then the desired functions can be selected using voice commands ⇨ *page 68*.

Tips

Would you like to learn more about telephone voice operation? You will find a detailed description in ⇨ *page 68*.

Telephone voice operation

Introduction

Applies to vehicles: with cell phone prep and telephone voice operation

Telephone functions can be operated by voice operation.

Functions

In conjunction with hands-free operation it is not necessary to pick up the cell phone. The telephone voice operation recognizes commands and number sequences regardless of the person speaking.

The telephone voice operation offers you the following functions:

– Creating name tags ⇨ *page 70*
– Entering and dialing a phone number ⇨ *page 69*

For the system to understand you:

– Speak clearly and distinctly at a normal volume. Speak louder when there is loud ambient noise.
– Stress your statements evenly and do not leave long pauses.
– Do not speak when the voice operation is responding.
– Close the doors, the windows and the sunroof* to reduce ambient noise. Make sure that passengers are not speaking when you are giving a voice command.
– Do not direct the air vents toward the hands-free microphone that is close to the front interior lights.
– Only use the system from the driver's position since the hands-free microphone is oriented toward that position.

Unrecognized voice commands

The systems reacts to your input with audible feedback. If a voice command is not recognized, the system asks **Pardon?** and asks you to repeat the command. After the third failed attempt, the response **Cancel** is given and the dialog is terminated.

Function unavailable

If the system responds with **Function unavailable**, check the voice operation mode.

– Is the navigation system active or is the ignition switched on?
– Is the cell phone connected to the cell phone package through Bluetooth?
– Are the phone book entries from the cell phone being loaded into the cell phone package ⇨ *page 18*?

WARNING

– Please devote your full attention to driving. As the driver, you have complete responsibility for safety in traffic. Only use the functions in such a way that you always maintain complete control over your vehicle in all traffic situations.
– Do not use telephone voice operation in emergencies because your voice may change in stressful situations. It may take longer to dial the number or the system may not be able to dial it at all. Dial the emergency number manually.

Tips

Please note that telephone voice operation is not available in Cabriolet and Roadster models.

General operation

Switching on/off

Applies to vehicles: with cell phone prep and telephone voice operation

Voice operation is activated on the multifunction steering wheel.*

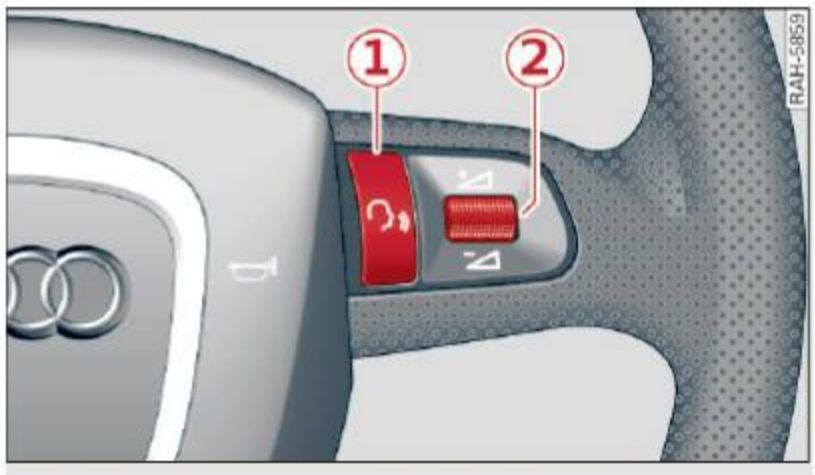

Fig. 74 Talk button and right thumbwheel

▶

Requirement: The ignition is switched on and you are not making a phone call.

Switching on

- Press the Talk button on the multifunction steering wheel* (1) ⇨ *fig. 74*. The input signal **Beep** indicates that telephone voice operation is ready.
- Say the desired command.

Switching off

- Say the command **CANCEL**, or
- Press the Talk button on the multifunction steering wheel* (1) ⇨ *fig. 74* and hold it until you hear the announcement **Cancel**.

Tips

– Traffic announcements do not play during the dialog.
– The dialog ends when there is an incoming call.

Adjusting the volume

Applies to vehicles: with cell phone prep and telephone voice operation

Requirement: The telephone voice operation is switched on ⇨ *page 68* and an announcement is made by the system.

- Roll the right thumbwheel on the multifunction steering wheel* (2) ⇨ *page 68, fig. 74* upward ⁺⊿ or downward ⁻⊿, or
- Turn the On/Off knob on the control panel to increase or decrease the volume ⇨ *page 25*.

Help function

Applies to vehicles: with cell phone prep and telephone voice operation

The telephone voice operation offers you two types of assistance: help commands and system-guided help.

Help commands

When telephone voice operation is active ⇨ *page 68*, you can say the command **HELP**. Possible commands are shown in the display and are read by the system.

System-guided help

If telephone voice operation is switched on and you do not say a command, the system will ask **Pardon?**. If a command is not given, the voice operation system offers possible commands.

Example of system-guided help (Dialing a number from the telephone voice operation phone book)

Operation/ Commands	Announcement telephone voice operation
Press Talk button briefly	Tone: **Beep**
DIAL NUMBER	**The number please.**
for example **ZERO ONE TWO THREE**	**Zero One Two Three**
No command given	**Pardon?**
No command given	**Possible help commands are:**
	Select
	Repeat
	Correct

Dialing a phone number

Applies to vehicles: with cell phone prep and telephone voice operation

Requirement: The telephone voice operation is on ⇨ *page 68*.

Select number

- Say **DIAL NUMBER**. The telephone voice operation prompts you to enter the phone number.
- Say the individual numbers in the phone number one after the other (for example, two, three) or in groups of numbers. After each sequence of numbers, the numbers are repeated.
- Say **DIAL** after the last number. The telephone number is dialed.

Select name

- Say **SELECT NAME**.

- After being prompted say a previously stored name tag ⇨ *page 71*.
- Say **DIAL**. The telephone number is dialed.

Play phonebook

- Say **PLAY PHONEBOOK**. The name tags are played.
- To dial the number of the name being read, press the Talk button while the name is being read.

Tips

– Voice tags are user-dependent and are best recognized with the user who assigned the voice tag.
– The commands **REPEAT**, **CORRECT** and **DELETE** can be used during the dialog.

Redial

Applies to vehicles: with cell phone prep and telephone voice operation

Requirement: The telephone voice operation is on ⇨ *page 68*.

- Say **REDIAL**. The number last dialed will be dialed again.

Tips

– On some cell phones, the number dialed last in the call list is displayed last on the list. The redial function of the telephone voice operation cannot be used in this case.
– The commands **REPEAT**, **CORRECT** and **DELETE** can be used during the dialog.

Name tags

Introduction

Applies to vehicles: with cell phone prep and telephone voice operation

Name tags are stored in the telephone voice operation phone book.

General information

The telephone voice operation phone book contains 50 memory locations. You can use it independently of the cell phone. The entries are stored in the telephone voice operation phone book.

In the telephone voice operation phone book, you can store spoken names for entries in the cell phone prep* phone book. You can also store spoken names with their spoken phone numbers in the phone book regardless of the directory entries in the cell phone prep* ⇨ *page 71*.

If you have stored name tags in the telephone voice operation phone book, they can be dialed by voice operation.

Entry

You should choose the spoken names so that they can be clearly recognized by the telephone voice operation.

The numbers **ZERO** through **NINE** are available when entering phone numbers. Enter the phone number as a continuous string of numbers (complete phone number), as a sequence of numbers (separated by short pauses) or by numbers spoken individually. After each sequence of numbers (separated by a short pause in speech), the numbers recognized are repeated by the system. The system does not recognize combinations of numbers, for example, twenty three. It only recognizes numbers spoken individually (**TWO**, **THREE**). When **TWO** is spoken, it is easier for the system to recognize the number.

When entering more than 20 numbers, the system responds with **The number is too long**. A **Plus (+)** can also be placed in front of the 20 digits.

Storing a name tag for a directory entry

Applies to vehicles: with cell phone prep and telephone voice operation

Store a name tag for a phone book entry displayed in the driver information system.

Fig. 75 Phone book entry with name tag

Requirement: Entries are stored in the phone book ⇨ *page 44*.

- Press the MODE button ② on the multifunction steering wheel* until the Telephone menu is displayed in the driver information system.
- Roll the left thumbwheel on the multifunction steering wheel* to the desired directory entry.
- Press the Talk button on the multifunction steering wheel* ① ⇨ *page 68, fig. 74*. The input signal **Beep** plays.
- Say **STORE**.
- After being prompted, say the name under which this phone book entry should be stored.
- Repeat the name after being prompted. The name tag for the selected phone book entry is stored in the telephone voice operation phone book.

If a name tag was stored for a phone book entry, that entry will be indicated in the driver information system display with a horizontal arrow ⇨ *fig. 75*.

Storing a name tag with a phone number

Applies to vehicles: with cell phone prep and telephone voice operation

Name tags consisting of names and their phone numbers can be stored.

Requirement: The telephone voice operation is on ⇨ *page 68*.

- Say **STORE NAME**.
- After being prompted, say the name under which this phone book entry should be stored.
- Repeat the name after being prompted.
- Say the individual numbers in the phone number one after the other (e.g. two, three) or in groups of numbers. After each sequence of numbers, the recognized numbers are repeated.
- Say **STORE** after the last number. The name tag is stored in the telephone voice operation phone book.

The voice tags that are stored in the telephone voice operation phone book using the **STORE NAME** command are not shown in the driver information system.

Tips

For similar sounding names, additional designations (e.g. first names) should also be stored.

Deleting a name tag with a phone number

Applies to vehicles: with cell phone prep and telephone voice operation

Requirement: Voice operation must be switched on ⇨ *page 68* and a name tag must be stored ⇨ *page 71*.

- Say **DELETE NAME**.
- After being prompted say a previously stored name tag ⇨ *page 71*.
- To delete a previously stored name tag in the directory, say **YES** when prompted.

Deleting phonebook

Applies to vehicles: with cell phone prep and telephone voice operation

Requirement: Voice operation must be switched on ⇨ *page 68* and a name tag must be stored ⇨ *page 71*.

Deleting the entire phone book

- Say **DELETE PHONEBOOK**.
- After being prompted, say **YES**.
- To delete the entire phonebook, say **YES** again after the prompt.

Deleting a name tag

- Say **DELETE PHONEBOOK**.
- After being prompted, say **NO**. The name tags are played.
- Press the Talk button while the name tag to be deleted is being read out.
- After being prompted, say **YES**. The name tag is deleted.

As long as the telephone voice operation phone book is being played, additional entries can be deleted by pressing the Talk button.

Voice recognition for some foreign markets

Storing a name tag in the phone book*[1)]

Applies to vehicles: with cell phone prep and multifunction steering wheel

Name tags can be stored for some entries in the cell phone directory.

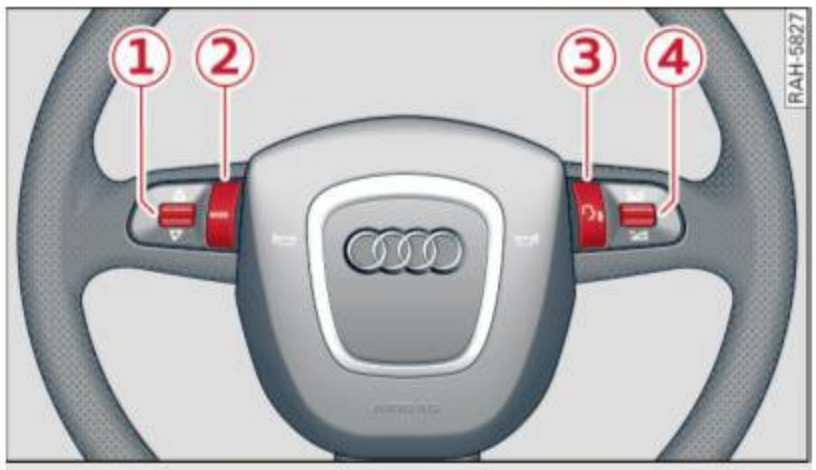

Fig. 76 Multifunction steering wheel

Fig. 77 Phone book entry with name tag

- Press the MODE button ② ⇨ *fig. 76* until the Telephone menu appears in the driver information system display. A directory entry from the cell phone prep appears in the driver information system display.
- Roll the left thumbwheel up or down to a directory entry.
- Press the Talk button ③ ⇨ *fig. 76* on the multifunction steering wheel. The input signal **Beep** indicates that voice recognition is ready.
- Say the name tag. You will hear a double signal tone.
- Repeat the name tag. The system repeats the spoken name and plays a series of ascending tones to indicate that the entry was stored.

If the name tag was not accepted, the system plays a series of descending tones to request you to repeat the entry.

If you have stored a name tag for a directory entry in the cell phone prep, that entry will be indicated in the driver information system display with a horizontal arrow ⇨ *fig. 77*.

You can press and hold the Talk button on the multifunction steering wheel to end the dialogue at any time.

Tips

- Please note that voice recognition is not available in Cabriolet and Roadster models.
- For similar sounding names, additional designations (e.g. first names) should also be stored.
- The directory with stored name tags depends on the voice recognition system. The name tags are not stored in the cell phone prep directory.

Dialing a name tag from the directory*

Applies to vehicles: with cell phone prep and multifunction steering wheel

Stored name tags can be dialed.

- Press the Talk button ③ ⇨ *page 73, fig. 76* on the multifunction steering wheel. You will hear a signal tone.
- Say the name tag that you would like to dial ⇨ *page 73*. You will hear a double signal tone.

A series of ascending tones indicates that the voice recognition system has recognized the name tag. The number is dialed.

A series of descending tones indicates that the system did not recognize the name tag and that you should repeat it. ▶

1) This function is not available in all markets.

You can press and hold the Talk button on the multifunction steering wheel to end the dialogue at any time.

Deleting a name tag from the directory*

Applies to vehicles: with cell phone prep and multifunction steering wheel

Stored name tags can be deleted.

- Press the MODE button (2) ⇨ *page 73, fig. 76* on the multifunction steering wheel to switch to the Telephone function. A directory entry appears in the driver information system display.
- Roll the left thumbwheel up or down to a directory entry with a horizontal arrow.
- Press the Talk button (3) ⇨ *page 73, fig. 76*. The name tag is deleted.

A

Accepting a call (cell phone prep) 45
Activate your Satellite Radio service 30
Addresses
  Control panel 38
Adjusting the volume
  Control panel 26
Adjusting volume
  Multifunction steering wheel 64
AM
  Selecting frequency band 29
Answering/ignoring a call
  Control panel 43
  Multifunction steering wheel 66
Audi music interface
  Connecting the adapter cable 13
  Repeat 36
  Starting 12
Audi music interface adapter cable 13
Audio source 34
Auto intersection zoom
  Control panel 60
Aux-in connection
  Connecting/removing an audio device . . 15
  Control panel 34
Avoiding a route 58

B

Balance (sound) 26
Band 30
Bass (sound) 26
Bluetooth PIN entry 45
Bluetooth (cell phone prep 17
Brightness (display) 28
Buttons
  Control panel 21
  Multifunction steering wheel 64

C

Call history
  Control panel 42
Calling
  Control panel 41, 42
  Multifunction steering wheel 65, 66
  Telephone voice operation 69
Call options (cell phone prep) 45
Care
  CD 8
  Control panel 6
  Memory cards 9
Category filter (Satellite Radio) 33
CD
  Control panel 34
  Ejecting 9
  Ejecting (CD changer) 10
  Loading 9
  Loading (CD changer) 10
  Multifunction steering wheel 65
  Repeat 36
  Tips on handling 8
CD changer 10
CD drive 9
Cell phone
  Pairing (cell phone prep) 18
Cell phone package
  Calling (multifunction steering wheel) . . 65
Cell phone prep
  Calling (control panel) 41
  Pairing a cell phone 18
  Starting 17
Cleaning (CD) 8
Compass 60
Control button 21
Control knob 21
Control panel 21
Controls
  Control panel 21
  Multifunction steering wheel 64
  Overview 5

D

Date 27
Deleting user data 28
Demo mode 61
Dialed numbers
  Control panel 42
Dialing a phone number
  Control panel 42, 44
  Multifunction steering wheel 66
  Telephone voice operation 69
Dialing a stored phone number 44

Directory
Multifunction steering wheel 66
Directory entry
Calling (control panel) 44
Change 40
Deleting 40
Editing 39
Find 39
Navigating (control panel) 51
Open 39
Store new 38
Storing a navigation destination 39
Display
Brightness 28
Navigation display 53
Opening/closing 24
Speller 23
Standard menus 22
Switching on/off 25
also refer to Driver information system . 64
Displaying track information 37
Driver information system 64
Drives
Audi music interface 12
Aux-in connection 15
CD 9
CD changer 10
Control panel 7
Memory card reader 11
DSP 27
DTMF tones
Control panel 42
Dynamic navigation
Control panel 57

E

Edit (directory) 40
Ending a call
Control panel 44
Multifunction steering wheel 66
Entering a destination 48
Address 49
Alternative route 52
Avoiding a route 58
from the map 49
Loading a destination from the directory 56
Loading a route plan 56
Loading the last destination 51
Setting a starting point 61
Special destination 50
Tips 48
Top destination 57
Entering a special destination
Control panel 50
Entering destination
Route plan 52
With stopover 52
Entering stopover 52
External
Audio devices 15

F

Factory settings 45
Fader (sound) 26
Fast forward in a track (drive)
Control panel 35
Fast forward (multifunction steering wheel) 65
File formats 7
Find entry (special destination) 50
FM
Selecting frequency band 29
Folder
Repeat 36
Selecting (control panel) 34
Folder structure 34
Forward in track (drive)
Multifunction steering wheel 65
Frequency
Control panel 31
Multifunction steering wheel 65
Function button 21

G

GALA 27
General information 6

H

Highway info 60

I

INFO
- MP3 CD/Audi music interface 36
- Traffic information 62

Information (Navigation) 58
In immediate vicinity (special destination) 50
In new city (special destination) 50
Input level 37
Intersection map 60
In vicinity of destination (special destination) 50
iPod 13
- Control panel 34
- Multifunction steering wheel 65

L

Laser devices 8
Last destinations
- Delete 59
- Loading 51

List display 37
Loading from the directory (navigation) . . 56

M

Mailbox (cell phone prep) 45
Manual location input 61
Map content
- MMI control panel 57

Map contents
- Control panel 59

Map display 53
Map options
- Control panel 58, 59, 60
- MMI control panel 57

Map orientation
- Control panel 58

Map scheme
- Control panel 58

Map type
- Control panel 59

Measurement units 28
Memory card
- Control panel 34
- Handling tips 9
- Inserting 11
- Removing 11
- Repeat 36

Memory card reader 11
- Inserting/removing a memory card 11

Memory (radio)
- Delete stations 33
- Selecting a station (control panel) 32
- Selecting a station (multifunction steering wheel) 65
- Sorting stations 32
- Storing stations 32

Missed calls
- Control panel 42

MP3
- Control panel 34
- Multifunction steering wheel 65

MP3 files 9, 11
MP3 player 15
Multifunction steering wheel 64
Mute
- Control panel 25

Muting
- Control panel 25

N

Name tags (telephone voice operation) . . 70
- Deleting 71, 72
- Deleting phonebook 72
- Storing 71

Nationwide (special destination) 50
Navigating
- Control panel 47

Navigation announcements 47
Navigation destination
- Store in the directory 39
- Storing 55
- *also refer to* Entering a destination 48

Navigation display
- Display 53
- Driver information system 54

Navigation DVD
- Changing 48
- Ejecting 9
- Loading 9
- Tips on handling 8

Navigation system 5
Components 5
General information 6
Restarting 28
Switching on/off 20
Navigation voice guidance
Switching on/off 59
Volume 26
Navigation voice guidance audio 26
Nav Info (Navigation) 58
Next station
Radio (control panel) 31
Radio (multifunction steering wheel) . . . 65
Notes
Handling CDs 8

O

Options
Cell phone prep 45
Multifunction steering wheel 66
Orientation (map)
Control panel 58

P

Pause (drive) 37
Pausing/continuing playback 37
Phone book
Cell phone prep 18
Phonebook
Telephone voice operation 70
Phone book
also refer to Addresses 38
Phone number
Storing in the directory 44
Phone settings 45

R

Radio
Category filter (Satellite Radio) 33
Control panel 29
Multifunction steering wheel 65
Station info (Satellite Radio) 33
System information (Satellite Radio) . . . 29
Radio station on control panel
Frequency 31
Next station 31
Scanning 31
Seek 31
Selecting from memory 32
Radio station on multifunction steering wheel
Frequency 65
Next station 65
Seek 65
Radio station on the control panel
Storing 32
Radio station on the multifunction steering wheel
Selecting from station list 65
Radio stations on the control panel
Selecting from the station list 30
Read error messages (CD) 8
Received calls
Control panel 42
Receiver serial numbers 30
Recent calls
Control panel 42
Redial
Cell phone prep 45
Telephone voice operation 70
Repeat 36
Repeat range 36
Replacing a call
Cell phone prep 45
Multifunction steering wheel 66
Requirements for phone calls 41
Reset 28
Restart (navigation system) 28
Rewind in a track (drive) 35
Route criteria
Control panel 57
Route guidance
Calculating the route 52
Changing 48
in the display 53
in the driver information system 54
Starting 52
Stopping 53
Route list 57

Route options
Control panel 57
Route plan
Deleting 57
Entering 52
Entering a stopover 57
Entering stopover 52
Loading 56
Storing 55
Route with/without stopover 57

S

Safety 6
General information 6
when calling 41
when navigating 47
Satellite Digital Audio Radio Service
Activate your Satellite Radio service 30
Category filter 33
Station info 33
Satellite radio
Selecting frequency band 29
SCAN
Playing a CD track 36
Scanning stations 31
Scrolling text 32
SD
Multifunction steering wheel 65
Seek (radio)
Control panel 31
Multifunction steering wheel 65
Selecting an alternative route 52
Selecting a source
Audi music interface 34
Aux-in 34
CD 34
CD changer 34
Memory card 34
Selecting frequency band
Control panel 30
Set from last destinations 39
Set position/direction 61
Setting language 28
Setting menu language 28
Setting the starting point 61
Setup radio
Category filter (Satellite Radio) 33
Station info (Satellite Radio) 33
Showing next report 62
Showing report in map 62
Shuffle 37
Sirius
Selecting frequency band 29
Software update 28
Sorting stations (radio) 32
Sound
Basic settings 26
DSP 27
Volume 26
Speller 23
Spoken cues
Complete/Compact 59
On/Off (phone) 59
Starting navigation mode
Control panel 47
Starting radio mode
Control panel 29
Starting telephone mode
Control panel 41
Telephone voice operation 68
Starting (cell phone prep) 17
Station info (Satellite Radio) 33
Station list (radio)
Selecting a station (multifunction steering wheel) 65
Selecting station (control panel) 30
Updating 30
Station name (radio) 32
Station reception (radio) 32
Stereo jack 15
Storing a destination
in the directory 55
Subwoofer (sound) 26
Switching on/off
Control panel 20
Telephone voice operation 68
Switching the microphone on/off (cell phone prep) 45
System information (Satellite Radio) 29

T

Talk button
Multifunction steering wheel 67, 68
Telephone voice operation 68
Adjusting the volume 69
Dialing a number 69
Help 69
Listening to the phone book 69
Switching on/off 67, 68
Time 27
Tips
Caring for the control panel 6
Handling memory cards 9
Traffic safety 6
Title (drive)
Previous/next track 35
TMC 62
Accessing traffic reports 62
Language 63
TMC icons
Display in the map 57
Top destination 55, 57
Top destinations 39
Track
Repeat 36
Selecting (control panel) 35
Selecting (multifunction steering wheel) 65
Track information 36
Track (drive)
Fast forward/rewind 35
Forward/back 65
Playing a track (SCAN) 36
Traffic information 62
Displaying in the map 59
Traffic reports 62
Traffic safety 6
Treble (sound) 26
Turn list 59

U

Units 28
Update 28
USB
Control panel 34
Multifunction steering wheel 65
USB storage device (Audi music interface) 14

V

Version information 60
Voice guidance
Volume 64
Voice recognition
Deleting a name tag 74
Dialing a name tag 73
Storing a name tag 73
Volume
During navigation voice guidance 26
Telephone voice operation 69

© 2010 AUDI AG

It has always been Audi's policy to continuously improve its products. Audi, therefore, reserves the right to make changes in design and specifications, and to make additions or improvements in its products, without incurring any obligation to install them on products previously manufactured. Text, illustrations and specifications in this book are based on the most up-to-date information available at the time of printing.

May not be reproduced or translated in whole or in part without the written consent of AUDI AG. All rights reserved by AUDI AG. Subject to alteration or amendment. Printed in Germany.

Editorial deadline: 09/17/2010

For the sake of the environment

Printed on environmentally friendly paper (bleached without chlorine, recyclable).

Navigation System plus (RNS-E)
Operating Instructions
Englisch Nordamerika 11.2010
112.562.729.21

www.audi.com