MMI Navigation plus

Operating Instructions

Audi
Vorsprung durch Technik

Foreword

You have decided on the MMI Navigation plus - thank you very much for your confidence in us.

With your new Audi, you are receiving a vehicle with a state-of-the art system that allows you the change the vehicle's settings and operate the electronic equipment using a Multi Media Interface called the *MMI*.

We recommend that you read these Operating Instructions carefully so that you quickly get to know all of the functions and possibilities that the MMI offers and are able to make full use of them while driving.

Please note that these instructions are a supplement to your vehicle Owner's Manual and should only be used in conjunction with your current vehicle Owner's Manual.

Should you have any further questions about the MMI in your vehicle, please ask your authorized Audi dealer for assistance.

We hope you enjoy driving your Audi.

AUDI AG

About this book 4

Introduction 5
Overview 5
Controls at a glance 5
MMI: Multi Media Interface 5
Traffic safety information 6
Tips on caring for the MMI touch 6

Controls 7
Switching the MMI On/Off 7
Folding the MMI display in or out 7
MMI touch 7
MMI operating concept 8
MMI touch control panel 8
Letters/numbers speller 10
Entering letters, numbers and symbols with the speller 11
Menus and symbols 11
Adjusting the sound 12
Adjusting the volume 14
Setting the clock time and date 15
Restarting the MMI (Reset) 16
Additional settings 16

Drives 19
Introduction 19
Overview of the drives 19
General information for playing CDs and DVDs 20
Memory card general information . . . 21
Jukebox 21
DVD drive 23
DVD changer 23
Memory card reader 25
Bluetooth audio player 26
Audi music interface 27

Communication 30
Calling 30
Introduction 30
Cell phone prep 30
Telephone mode 32
Selecting a phone number 33
Answering/ignoring a call 34
Ending a telephone call 35
Saving a phone number from call lists 35
Bluetooth settings 35
Additional settings 36

Directory 39
Introduction 39
Opening the directory 39
Storing a new directory contact 39
Storing a navigation destination 40
Storing a mailing address 41
Import contacts 41
Using a directory contact 43
Editing a directory contact 44
Additional settings 46

Online services 47
Introduction 47
Requirements for online services 47
Configuring the data connection 48
Configuring the wireless network connection 49
Using the browser 50

Navigation 51
Navigating 51
Introduction 51
Starting navigation mode 51
Navigation main functions 52
Entering a destination 52
Stopping route guidance 58
Display 59
Storing a destination 61
Tour plan 62
Additional settings 63

Calling up traffic information 67
Introduction 67
Calling up a TMC report 67
Accessing online information services 68
Additional settings 69

Audio/Video 70
Listening to the radio 70
Introduction 70
Starting radio mode 71
Activating your Satellite Radio service 71
Selecting frequency band 71
Selecting a station from the station/presets list 71

Radio main functions 72
Selecting a station 72
Storing a station 73
Moving a stored station 73
Displaying radio text/information . . . 73
Additional settings 74

Playing media 76
Introduction 76
Starting media mode 76
Selecting a source 76
Selecting an audio/video file 76
Media main functions 77
Pausing/continuing playback 77
Previous/next track or chapter 78
Fast forward/rewind 78
Track info 78
Scrolling through album covers 78
DVD main menu 79
Full screen display 79
DVD parental control 79
Additional settings 80

Multifunction steering wheel . 83
Multifunction steering wheel . 83
Introduction 83
Operating 83
Calling 84
Navigating 86
Listening to the radio 86
Playing media 87

Speech input 90
Voice recognition system 90
Introduction 89
General operation 91
Calling 92
Using addresses 93
Navigating 94
Accessing TMC traffic reports 97
Listening to the radio 97
Playing media 98

Rear Seat Entertainment 99
Rear Seat Entertainment 99
Components 99
Basic operation 100
Additional settings 104

Headphones 105
Drives 109
Audio/Video 110
Video playback information 111
Navigation 111

Index 113

This book contains important information, tips, suggestions and warnings for using your vehicle.

Keep this book in your vehicle at all times. This is especially important if you loan your vehicle to others or sell it.

This book describes the **equipment range** specified for this model at the time of the editorial deadline. Individual items of equipment may not yet be available at the time of printing or may only be offered in certain countries.

Some sections in this book do not apply to all vehicles. When this is the case, the beginning of the section indicates the **validity**, for example “Applies to vehicles: with a DVD changer”. Optional equipment is also identified with an asterisk “*”.

The **illustrations** are designed as schematic images. Some of the details on your vehicle may look slightly different than illustrated.

There is a **Table of Contents** at the beginning of this book that lists all of the topics covered in this book in the order that they appear. There is also an alphabetically arranged **Index** at the end of this book.

All **directions** such as “left”, “right”, “front” and “rear” are based on the vehicle's direction of travel.

* Optional equipment.

▶ The section continues on the next page.

® Registered trademarks are identified with ®. The absence of this symbol does not warrant unrestricted use of a term.

⇨ ⚠ Cross reference to a “WARNING” within a section. If a page number is indicated, the WARNING is located outside of the section.

WARNING

Text with this symbol contains information about safety and how to reduce the risk of serious personal injury or death.

Note

Text with this symbol contains information about avoiding damage to your vehicle.

For the sake of the environment

Text with this symbol contains information on protecting the environment.

Tips

Text with this symbol contains additional useful information.

Overview

Controls at a glance

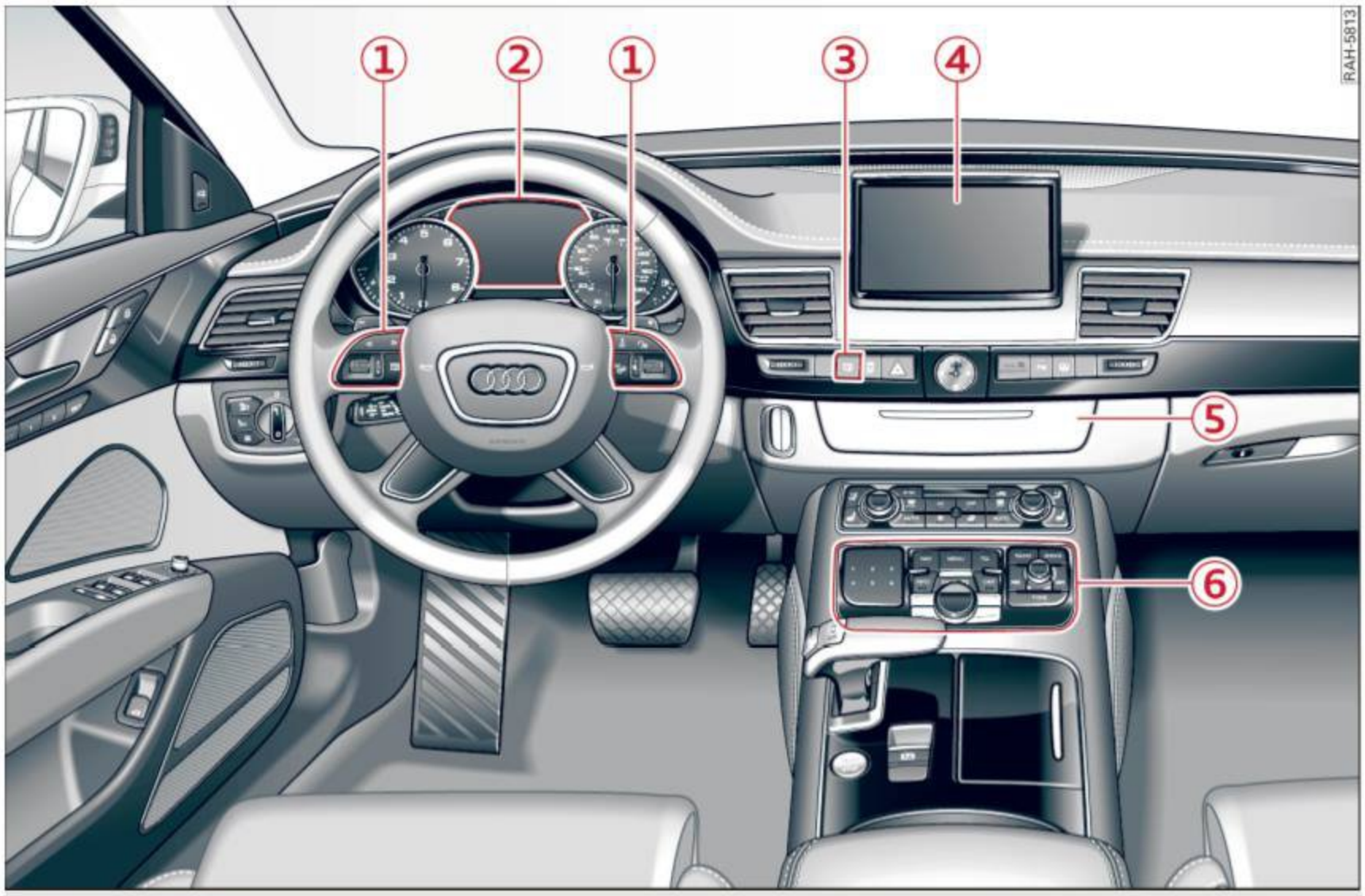

Fig. 1 MMI controls

The various MMI controls are located centrally in the cockpit and are easy to reach ⇨ *fig. 1*:

① Multifunction steering wheel . . 83
② Driver information system 83
③ Button for switching the MMI display on or off 7
④ MMI display 7
⑤ Cover for the MMI drives 19
⑥ MMI touch 8

Tips

– Please note that this manual only describes MMI components. You can find additional information on operating your vehicle in your vehicle Owner's Manual.
– This book describes the **equipment range** specified for this model at the time of the editorial deadline. Individual items of equipment may not yet be available at the time of printing or may only be offered in certain countries.

MMI: Multi Media Interface

The Multi Media Interface, or MMI for short, combines various communication, navigation and entertainment systems in your Audi.

You can listen to the radio and CDs/DVDs using the MMI as well as connect portable players via the Audi music interface* or Bluetooth. The MMI also has an internal hard drive disc onto which you can copy your music and video collection.

The navigation system can guide you to your destination using the shortest route. Or you can follow your own tour plan with up to nine intermediate destinations. Information about traffic conditions is taken into account during route guidance.

The cellular telephone preparation allows you to use all the different features on your cellular telephone. ▶

There are several ways you can access the wide range of Infotainment functions in your vehicle. There are three ways to do this: MMI touch, the multifunction steering wheel or using the voice recognition system.

Traffic safety information

Audi recommends only performing important functions such as entering a navigation destination when the vehicle is stationary. Always remember to stop using the MMI if necessary to ensure your safety and the safety of other drivers.

WARNING

- Driving requires your complete and undivided attention. As the driver, you have complete responsibility for safety in traffic. Only use the MMI system when traffic conditions permit and always in a way that allows you to maintain complete control over your vehicle. For example, do not reach behind you when driving to operate the Rear Seat Entertainment system*.
- Adjust the volume of the audio system so signals from outside the vehicle such as police and fire sirens can be heard easily at all times.
- Always follow the safety precautions in ⇨ *page 47* when using the online services and the safety precautions in ⇨ *page 49* when using the wireless hotspot.
- Obey all applicable laws regarding use of telephones in vehicles.

Tips on caring for the MMI touch

The *Cleaning and Protection* chapter in your vehicle owner's manual provides instructions on caring for and cleaning the MMI components.

Controls

Switching the MMI On/Off

Automatically

- To switch the MMI on, switch the ignition on. The menu for the last main function selected is displayed. The audio source that was playing last is switched on again.
- To switch the MMI off, switch the ignition off. Your settings are saved.

Manually

- Press the On/Off button ③ or a function button ② to switch on the MMI ⇨ *page 7, fig. 2*.
- To switch the MMI off, press and hold the On/Off button until the MMI switches off.

An MMI that has been switched off manually does *not* switch on again automatically the next time the ignition is switched on.

The MMI can still be operated for approximately ten minutes after switching the ignition off. If you do not press any function button, control button, or the control knob on the MMI touch within this time, the MMI automatically switches off again.

Tips

- The MMI switches off automatically when the engine is not running and there is a low battery charge.
- If you only press the On/Off button briefly, the selected audio/video source is muted ⇨ *page 14*.

Folding the MMI display in or out

The MMI display switches on automatically when the MMI folds out. The MMI folds in automatically when it is switched off.

Press the button ③ ⇨ *page 5, fig. 1* to manually fold the MMI display in or out.

Tips

- If the vehicle has a cell phone prep, the MMI display will automatically fold out whenever there is an incoming phone call.
- Once the display has folded back in, you can use the *arrow buttons* to switch stations, for example when listening to the radio.

MMI touch

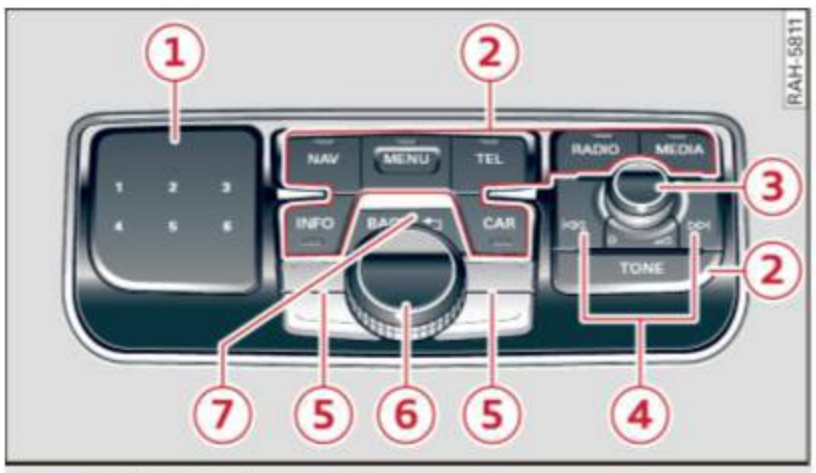

Fig. 2 MMI touch controls

① MMI touch control panel

- Entering numbers, letters, and symbols ⇨ *page 9*
- Moving a map or setting the sound distribution ⇨ *page 9*
- Saving or selecting a stored radio station ⇨ *page 9*
- Scrolling through album covers ⇨ *page 9*
- Using the DVD main menu ⇨ *page 9*

② Function buttons

- Selecting all the main functions: press the MENU function button
- Selecting a main function (for example, the radio): press the RADIO function button

③ On/Off button

- Switching on the MMI: press briefly ⇨ *page 7*
- Switching off the MMI: press and hold longer ⇨ *page 7*
- Adjusting the volume: turn to the left or right ⇨ *page 14*
- Switching on mute: press briefly ⇨ *page 14*

④ Arrow buttons |◁◁ / ▷▷|

– Selecting the previous/following, for example, a radio station
– Using the fast backward/forward, for example, when playing a CD

⑤ Control buttons

Using a function that is displayed in one of the four corner on the display. For example, the lower right control button corresponds to the lower right corner of the display ⇨ *page 8, fig. 3*.

⑥ Control knob

Selecting and confirming functions inside the MMI display.

⑦ BACK button

Stopping a selection that was not confirmed or returning to the previous function.

MMI operating concept

An intuitive operating concept allows you to use all the MMI functions easily.

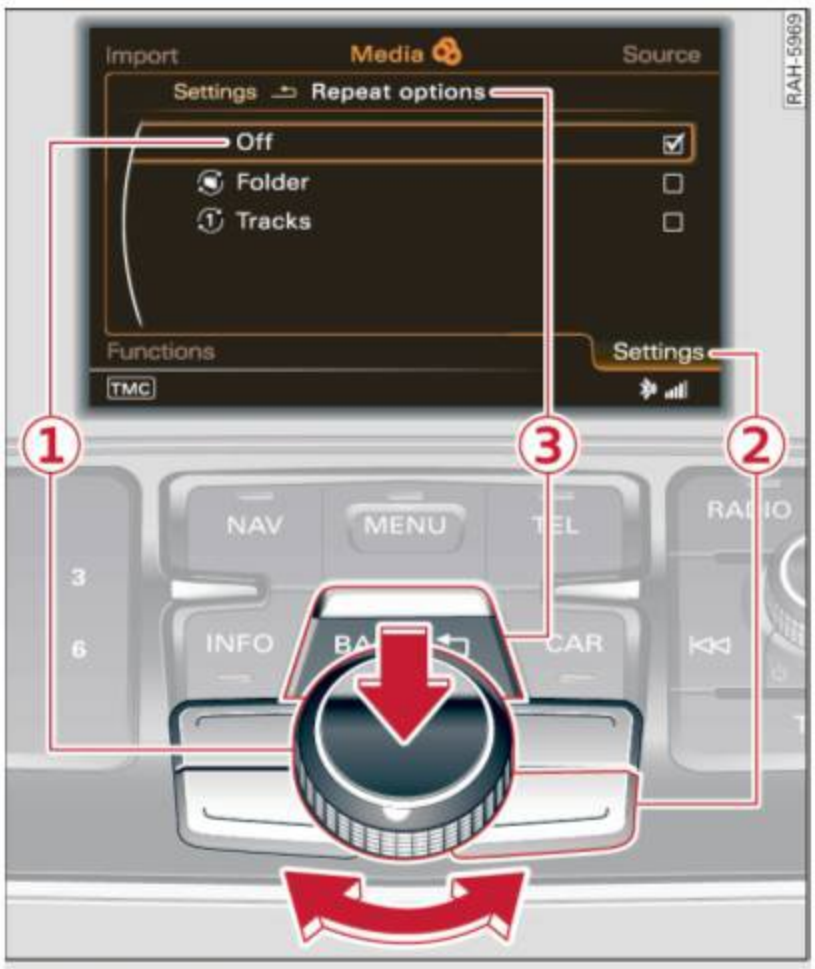

Fig. 3 Operating concept

① Selecting a function and confirming it

▸ Turn the control knob to the left or right to select a function.

▸ Press the control knob to confirm the selection.

② Using the functions appearing in the corners of the display

▸ Press the control button in the corresponding corner of the display. For example, the lower right control button corresponds to the lower right corner of the display.

③ Returning to the previous function

▸ Press the BACK button.

Tips

Press the MENU function button to view the MMI settings (for example, the clock time) and to get an overview of all the main functions.

MMI touch control panel

You can access many important functions such as entering letters/numbers using the MMI touch control panel.

Fig. 4 Entering a navigation destination

Fig. 5 Saving a radio station ▸

Entering numbers, letters and symbols

- Touch the MMI touch control panel to enter a symbol ⇨ *page 7*. The symbol appears in the MMI display ① ⇨ *fig. 4* and an announcement is given.
- Turn the control knob to the right or left to select an alternative symbol ② ⇨ *fig. 4*. The selected symbol appears in the input field ③ ⇨ *fig. 4*.
- Move your finger from left to right over the MMI touch control panel to enter a blank space.
- Move your finger from right to left over the MMI touch control panel to erase a symbol.
- Touch the MMI touch control panel briefly to end.

Moving a map and adjusting the sound distribution

- Press the control knob and the crosshairs will appear on the map.
- Move your finger up/down on the MMI touch control panel to move the crosshairs vertically.
- Move your finger from left to right/from right to left on the MMI touch control panel to move the crosshairs horizontally.
- Move your finger from left to right upward or from left to right downward on the MMI touch control panel to move the crosshairs diagonally.

Saving/selecting a radio station

- Press a number on the MMI touch control panel (1 though 6) briefly to select a stored radio station. The radio presets buttons (1-6) appear in the MMI display ① ⇨ *fig. 5* and the selected radio station is played.
- To store a radio station that is currently playing, hold your finger on a number (1 though 6) on the MMI touch control panel until you hear a signal tone. The radio station will be stored on the selected number in the list.

Scrolling through album covers and selecting album covers

- Move your finger from left to right/from right to left on the MMI touch control panel. The album covers will scroll.
- Touch the MMI touch control panel briefly to select an album.

Using the DVD main menu

- Move your finger from top to bottom/from bottom to top or from left to right/from right to left to select an item in the menu.
- Touch the MMI touch control panel briefly to confirm the menu selection.

By tapping or pressing and holding the **arrows** on the MMI touch control panel, you can move the crosshairs when in the map or when adjusting the sound distribution, scroll through album covers or navigate the DVD main menu.

The following status displays may appear on the MMI touch control panel:

– **1-6** = enables stored radio stations to be selected directly.
– **Arrows** = the **Album browser** function was selected ⇨ *page 78*, enables moving the sound distribution or the map in navigation mode.

In the phone book list, you can go directly to the first letter in the contact you are searching for by entering the first letter on the touchscreen using your finger. Entering additional letters narrows down the list of found contacts.

If you select the **Find contact** function in the address book, you can press the control panel briefly to stop entering the contact and switch directly to the list for selecting a contact that was found.

In navigation, you can tap the control panel briefly to end input (for example, of a destination) and switch directly to the selection list (for example, of locations that were found).

You can search for a special destination in navigation according to a specific sequence of letters. You do not have to begin with the first ▶

letters of the special designation, for example, you can use the sequence “iz” if searching for “pizza”.

As long as the radio presets buttons (1 through 6) appear in the MMI display ① ⇨ *fig. 5* it is possible to change the radio station/presets selection by moving your finger on the MMI touch control panel from left to right.

Letters/numbers speller

You can enter addresses, navigation destinations and telephone numbers with the letters/numbers speller.



Fig. 6 Storing an entry in the address book

Fig. 7 Entering a navigation destination

It may be necessary to enter numbers or letters in telephone or navigation mode for some functions in the address book. The letters/numbers speller appears in the MMI display.

The symbols for entering letters/numbers are explained in the table below:

	Symbol/Description	Explanation
①	Selection arrow	Puts a white background behind the selected element and shows it enlarged in the entry ring.
②	Entry ring	Shows the character selected with the selection arrow enlarged.
③	␣	Inserts a space in the entry field.
④	ÄÁÂ	Displays language-specific special symbols.
⑤	◀▶	Moves the cursor forward/backward in the entry field.
⑥	OK	Confirms the entry.
⑦	⬆	Switches from lower case to upper case.
⑧	0-9/A-Z	Changes from numbers to letters or from letters to numbers.
⑨	Cursor	Marks the current editing position.
⑩	Entry field	Shows the current entry.
⑪	List	Shows a list containing suggestions.
⑫	⬅ Delete	Deletes the symbol to the left of the cursor.

▶

	Symbol/Description	Explanation
⑬	Number of entries	Displays the number of entries found in the list.
⑭	List with suggestions	Lists suggestions in alphabetical order.

Entering letters, numbers and symbols with the speller

Entering numbers, letters, and symbols

- Turn the control knob with the selection arrow ① ⇨ *page 10, fig. 6* to the letter, number or symbol. Your selection is shown enlarged in the entry ring ②.
- To accept the letter, the number or the symbol, press the control knob. Your entry appears in the entry field ⑩.
- When you have entered all the characters, turn the control knob to **OK** ⑥ and press the control knob, or
- Press the **OK** control button.

Deleting numbers, letters, and symbols

- Turn the control knob with the arrow to ⬅ ⑫ ⇨ *page 10, fig. 7* and press the control knob, or
- Press the control button ⬅ **Delete** ⑫.
- To delete all the characters in the entry field, hold the control knob or the control button ⬅ **Delete** down until all characters have been deleted.

In some cases such as in the Navigation menu, the selection of letters may be limited to available entries. This means that you can select only the letters which are possible at this place in a word.

Enter special characters (e.g. hyphen or period) using the number speller.

Tips

Did you know you can enter all your entries using the MMI touch control panel ⇨ *page 8*?

Menus and symbols

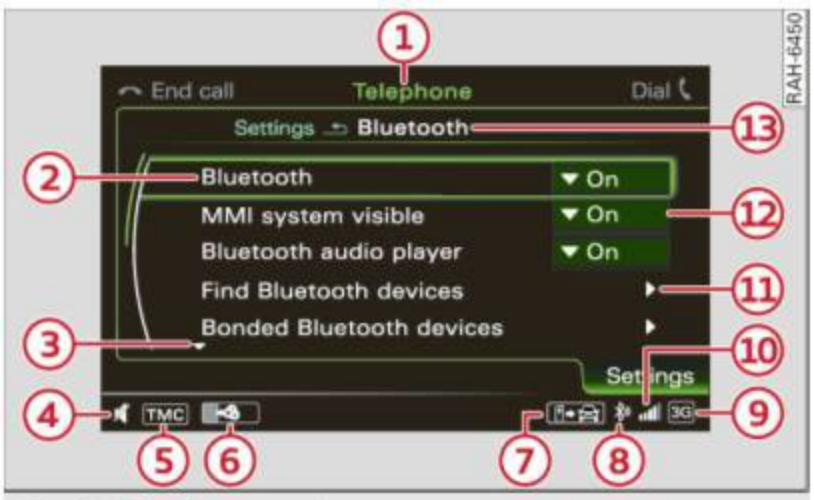

Fig. 8 Telephone settings

The menu appears in the MMI display after you press a function button ⇨ *page 8*.

	Symbol/Description	Explanation
①	Title line	Displays the selected mode (for example, telephone ⇨ *fig. 8*).
②	Selected text	A selected menu item is outlined/highlighted.
③	Arrows pointing up/down	Indicate there are additional menu items (scroll forward/back).
④	Mute symbol	The active audio/video source is muted.
⑤	TMC symbol	TMC traffic reports reception ⇨ *page 67*.

	Symbol/Description	Explanation
⑥	Copy status display	The audio/video files are being copied to the jukebox ⇨ *page 22*.
⑦	Telephone status display	Importing/updating contacts in the address book or telephone number list.
⑧	Bluetooth symbol	Active Bluetooth connection.
⑨	2G/3G*	Network coverage for the active data connection ⇨ *page 48* **2G**: GSM network **3G**: UMTS network **Crossed out**: The signal strength is too low for a data connection
⑩	Signal strength bar	Cell phone network reception signal.
⑪	Arrow	Points to additional options or possible settings.
⑫	Options box	Options for the menu item selected.
⑬	File path/subtitle	Shows the path to the selected function/informs via the selected function.

Adjusting the sound

Tone main functions

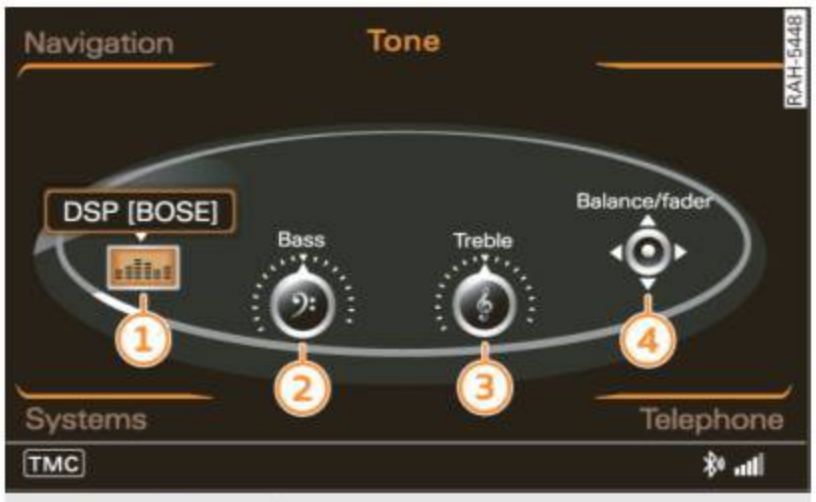

Fig. 9 Tone main functions

▸ Press the TONE function button ⇨ *page 7*.

You can select the following functions in the MMI display:

① DSP [BOSE]* ⇨ *page 13* or DSP [Bang & Olufsen]* ⇨ *page 13*

② Bass ⇨ *page 12*

③ Treble ⇨ *page 12*

④ Balance/fader (sound distribution) ⇨ *page 12*

Treble and bass settings apply to the active mode.

Basic settings

Fig. 10 Adjusting the balance/fader

Requirement: The tone main functions must be displayed ⇨ *page 12*.

Adjusting the bass and the treble

▸ Turn the control knob, for example to **Bass**, and press the knob.

▸ Turn the control knob to the left or right to adjust the **Bass**.

▸ Press the control knob to confirm the setting.

Adjusting the balance/fader

▸ Turn the control knob to **Balance/fader** and press the control knob. The crosshairs and the vehicle interior appear in the MMI display.

▶

- Move the crosshairs ⇨ *fig. 10* horizontally, vertically or diagonally using the MMI touch control panel ⇨ *page 8*. The settings are automatically stored.

A speaker symbol will appear in the MMI display (1) ⇨ *fig. 10* when the audio output is adjusted using the vehicle Sound System in the Rear Seat Entertainment*. Press any function button on the MMI to switch off the audio output through the vehicle sound system.

DSP BOSE®

Applies to vehicles: with DSP BOSE - Surround Sound

With Sound Set, the sound can be optimized for the listener. Surround Level regulates the volume of the surround effect. AudioPilot™ adjusts playback volume depending on noise inside the vehicle.

Requirement: The tone main functions must be displayed and **DSP [BOSE]** must be selected ⇨ *page 12*.

Sound Set

- Turn the control knob to **Sound Set** and press the knob.
- To achieve a symmetrical sound distribution, turn the control knob to **All** and press the knob.
- To adjust the sound so it is oriented to the front or rear of the vehicle, turn the control knob to **Front/Rear** and press the knob.

Surround Level

- Turn the control knob to **Surround level** and press the knob.
- To set the volume of the surround effect, turn the control knob to the left or right and then press the knob.

AudioPilot™

- Turn the control knob to **AudioPilot™** and press the knob.
- To automatically adjust playback volume to the noise level inside the vehicle, turn the control knob to **Active** and press the knob.
- To switch off the dynamic driving noise compensation, turn the control knob to **Inactive** and press the knob.

DSP Bang & Olufsen®

Applies to vehicles: with DSP Bang & Olufsen - Surround Sound

With Sound Focus, the sound can be optimized for the listener. Surround Level regulates the volume of the surround effect.

Requirement: The tone main functions must be displayed and **DSP [Bang & Olufsen]** must be selected ⇨ *page 12*.

Sound Focus

- Turn the control knob to **Sound Focus** and press the knob.
- To adjust the sound so it is the same for the entire vehicle interior, turn the control knob to **All** and press the knob.
- Turn the control knob to **Movie** to adjust the movie sound and then press the knob.
- To adjust the sound so it is oriented to the front or rear of the vehicle, turn the control knob to **Front/Rear** and press the knob.

Surround Level

- Turn the control knob to **Surround level** and press the knob.
- To set the volume of the surround effect, turn the control knob to the left or right and then press the knob.

Volume balancing

- Turn the control knob to **Volume balancing** and press the knob.
- To adjust dynamic driving noise compensation, turn the control knob to the left or right and press the knob.

Adjusting the volume

Active audio/video source

You can adjust the volume or mute the audio/video sources using the On/Off button.

Fig. 11 Adjusting the volume

Adjusting the volume

- Turn the On/Off button to the left or right ⇨ *page 7*. The volume setting appears in the MMI display (1) ⇨ *fig. 11* and is automatically stored.

Muting

- Press the On/Off button briefly. A symbol of a speaker with a line going through it appears in the MMI display (4) ⇨ *page 11, fig. 8* and the active audio/video source is stopped.
- To cancel the muting, press or turn the On/Off button briefly.

If the volume is too high or too low, it will be adjusted to a preset level when the MMI is switched on.

Tips

You can also adjust the volume using the right thumbwheel on the multifunction steering wheel without taking your hands off the steering wheel ⇨ *page 83*.

Navigation volume

Requirement: Tone mode must be on ⇨ *page 12*.

Music volume during navigation prompts and navigation prompts volume

- Press the **Navigation** control button.
- Turn the control knob to **Music volume during navigation prompts/Navigation prompts volume** and then press the control knob.
- To set the volume, turn the control knob to the left or right and press the knob.

Voice guidance

- Press the **Navigation** control button.
- Turn the control knob to **Voice guidance** and press the knob.
- To program the announcements, turn the control knob to **Complete/Compact** and then press the knob.
- If you only want to hear the most important announcements, turn the control knob to **Off** and then press the knob.

Voice guidance on during call

- Press the **Navigation** control button.
- If you want to hear the navigation announcements while having a telephone conversation, turn the control knob to **Voice guidance on during call** and then press the knob. The function is switched on (✓).

The **Music volume during navigation prompts** lowers the volume of the active audio/video source when the parking aid or navigation unit is switched on.

Tips

You can also program **Voice guidance** and **Voice guidance on during call** ⇨ *page 66* in the navigation system.

Telephone volume

Requirement: Tone mode must be on ⇨ *page 12*.

- Press the **Telephone** control button.
- Turn the control knob to **Ring tone volume/Call volume** and press the knob.
- To set the volume, turn the control knob to the left or right and press the knob. ▶

Tips

You can program **Ring tone volume** and **Call volume** ⇨ *page 37* in the telephone function.

Systems volume

Requirement: Tone mode must be on ⇨ *page 12*.

Voice recognition volume

- Press the **Systems** control button.
- Turn the control knob to **Voice recognition volume** and then press the knob.
- To set the volume for the announcements, turn the control knob to the left or right and press the knob.

MMI touch volume

- Press the **Systems** control button.
- Turn the control knob to **MMI touch volume** and then press the knob.
- To set the volume for the announcements, turn the control knob to the left or right and press the knob.

Tips

Voice recognition volume can also be adjusted in **Setup MMI** ⇨ *page 16*.

Setting the clock time and date

You can set the clock time manually or the GPS can set it automatically.

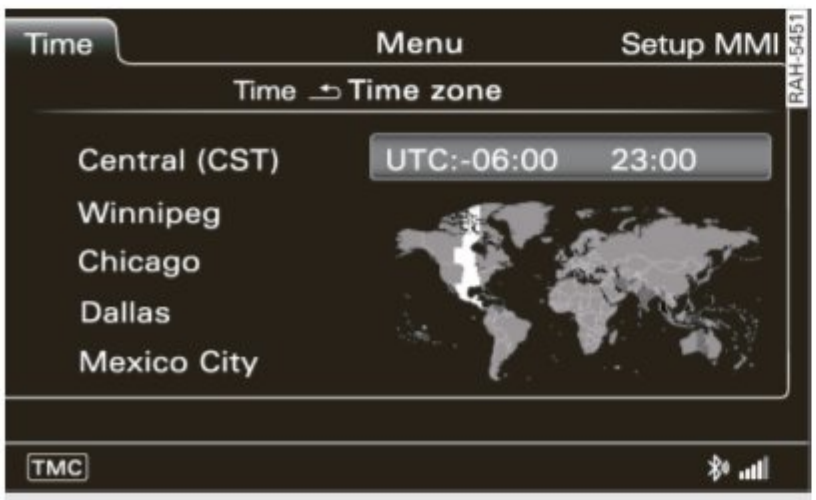

Fig. 12 Setting a time zone

Using the clock time menu

- Press the MENU function button.
- Press the **Time** control button.

Setting the clock time control

- Turn the control knob to **Time source** and then press the knob.
- Turn the control knob to **GPS/Manual** and then press the knob.

Adjusting the clock time manually

- Turn the control knob to **Time** and press the knob. The hour display is highlighted in white in the MMI display.
- To set the hour, turn the control knob to the left or right and press the knob. The minute display is highlighted in white in the MMI display.
- To set the minutes, turn the control knob to the left or right.
- Press the control knob to save the time you have set.

Setting the time format

- Turn the control knob to **Time format** and press the knob.
- Turn the control knob to **24h** or **AM/PM** and then press the knob.

Setting Auto daylight savings time*/Man. daylight savings time*

- Turn the control knob to **Auto daylight savings time*/Man. daylight savings time*** and then press the knob.
- Turn the control knob to **On/Off** and then press the knob.

Setting a time zone

- Turn the control knob to **Time zone** and then press the control knob. A map of the world appears in the MMI display.
- To select a time zone, turn the control knob to the left or right. The selected time zone will be highlighted on the world map and selected countries in this zone will be listed.
- Press the control knob to complete setting the time zone. ▶

Setting the date

- Turn the control knob to **Date** and press the knob. The day display is highlighted in white in the MMI display.
- To set the day, turn the control knob to the left or right and press the knob. The month display is highlighted in white in the MMI display.
- To set the month, turn the control knob to the left or right and press the knob. The year display is highlighted in white in the MMI display.
- To set the year, turn the control knob to the left or right.
- Press the control knob to complete setting the date.

Setting the date format

- Turn the control knob to **Date format** and press the knob.
- To adjust the date format "Day.Month", turn the control knob to **DD.MM** and press the knob.
- To adjust the date format "Month/Day", turn the control knob to **MM/DD** and press the knob.

The clock time appears in the instrument cluster and in the center console ⇨ *page 5, fig. 1*.

Restarting the MMI (Reset)

MMI functionality is restored with a specific button combination.



Fig. 13 Button combination to restart the MMI

- Press and hold the control knob ①, the upper right control button ② and the TONE ③ function button *at the same time* ⇨ *fig. 13*.
- Release the buttons. The MMI system switches off and then restarts.

Additional settings

MMI menu language

- Select: MENU function button > **Setup MMI** control button > **Language**.

The displays in the MMI display and driver information system and the language for the navigation announcements and voice recognition system can be changed.

English, French and Spanish are available.

Measurement units

- Select: MENU function button > **Setup MMI** control button > **Measurement Units**.

The following measurement units can be set in the MMI display and driver information system.

– Speed (mph or km/h)
– Distance (miles or kilometers)
– Temperature (°F or °C)
– Consumption (mpg (US), l/100 km, mpg (UK) or km/l)
– Volume (gallon (US), liter or gallon (UK))

Voice recognition

- Select: MENU function button > **Setup MMI** control button > **Voice recognition**.

Command display

When the **Command display** is switched on, the possible commands for the active menu appear in the MMI display after pressing the Talk button.

Short dialogue

When **Short dialogue** is activated, a shorter form of the voice recognition announcements is used.

Input signal

You can switch the **Beep** input signal **On-/Off** during a dialogue.

Voice recognition volume

You can adjust the voice recognition volume individually.

Individual speech training

Individual speech training improves the recognition function of the voice recognition system by adapting it to your voice or pronunciation. Individual training is comprised of 40 speech entries that consist of commands and sequences of numbers.

You can delete the programmed speech training using **Reset speech training**.

Erasing all name tags

All of the name tags you have stored (spoken names or telephone numbers) are erased.

Tips

– **Individual training** can only be performed when the vehicle is stationary.
– The volume of the voice recognition system can also be adjusted in the tone function ⇨ *page 15*.

Display brightness

▸ Select: MENU function button > **Setup MMI** control button > **Display brightness**.

You can adjust the brightness of the display by turning the control knob to the left or right.

Factory settings

▸ Select: MENU function button > **Setup MMI** control button > **Factory settings**.

You can reset the following functions to the factory settings:

– Sound settings
– Radio
– Media settings
– Jukebox
– Directory
– Telephone
– Bluetooth
– Navigation settings
– Navigation and online memory
– Voice recognition

After selecting the functions, turn the control knob to **Reset factory settings**. Confirm your entry by turning the control knob to **Yes** and pressing it.

Use **Select all entries** to reset all listed functions at the same time back to the factory settings.

If you reset the **Jukebox** to factory settings, all of the music files are deleted and the **Media settings** are reset.

System update

▸ Select: MENU function button > **Setup MMI** control button > **System update**.

The MMI software (for example, navigation, Gracenote® Data bank) can be updated by DVD, USB or SD memory card.

Tips

Go to www.audiusa.com for more information regarding **System update**.

Data encryption

▸ Select: MENU function button > **Setup MMI** control button > **Data encryption**.

You can protect your personal data such as contacts in the address book, navigation destinations and name tags with a personal password. If the unit is replaced, you can only transfer your personal data to the new MMI unit using your password.

Tips

If you do not assign a personal password, “MMI3G” is stored in the MMI automatically as the password.

Version information

▸ Select: MENU function button > **Setup MMI** control button > **Version information**.

This function shows the MMI and navigation software version.

Drives

Introduction

The MMI is equipped with a DVD drive, a DVD changer*, two memory card readers and a Jukebox. You can also use a portable player unit by connecting it to the Audi music interface* or you can connect it to the MMI via Bluetooth.

Overview of the drives

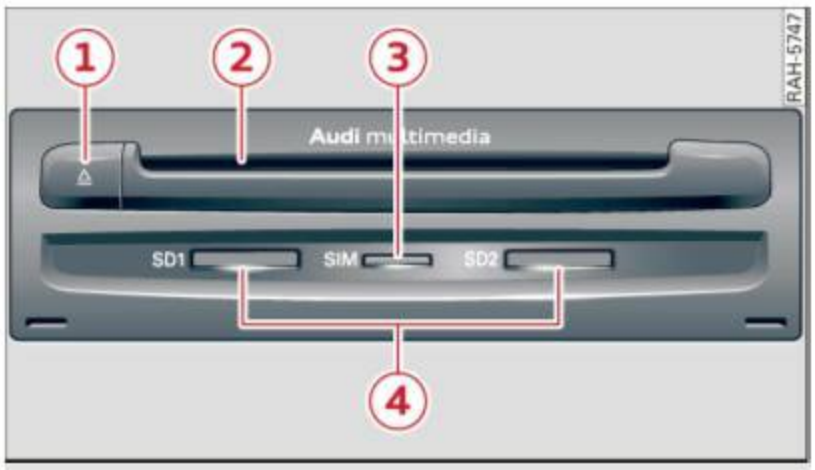

Fig. 14 MMI drives

① Eject button

② DVD slot ⇨ *page 23*

③ SIM card reader[1)]

④ Memory card reader ⇨ *page 25*

The MMI drives are located behind the cover inside the center console. Push the cover ⑤ ⇨ *page 5, fig. 1* for the MMI drives to open it. MMI will start and control the media mode ⇨ *page 76*.

The DVD drive, Jukebox, memory card reader and USB storage device* connection support the following audio/video file properties:

	Audio files			Video files			
File extension	.mp3	.wma; .asf	.m4a; .m4b; .aac	.mpg; .mpeg	.avi	.mp4; .m4v; .mov	.wmv; .asf
Format	MPEG-1/-2 Layer-3	Windows Media Audio 8 and 9	MPEG-2/-4	MPEG-1/-2	ISO-MPEG4; DivX 3, 4 and 5; Xvid	ISO-MPEG4 H. 264 (MPEG4 AVC)	Windows Media Video 9
Playlists	.M3U; .PLS; .WPL						
File system	SD/SDHC/ MMC memory cards USB storage device: FAT- or FAT32 file system, maximum 4 partitions DVD drive: Joliet (CDs single session and multisession, DVDs only single session); UDF						
Specifications	up to maximum 320 kbit/s and 48 kHz sampling frequencies			up to maximum 2,000 kbit/s and 720 x 576 px.			
Number of files	DVD drive: maximum 5,000 files per directory and maximum 1,000 files per playlist Jukebox: maximum 3,000 files can be copied USB storage device and memory cards: maximum 5,000 files per directory and maximum 1,000 files per playlist						

1) Applies to vehicles with online services provided by Audi

	Audio files	Video files
Supported media	Memory cards: with a capacity up to 32 GB DVD drive: Audio CDs (up to 80 minutes), CD ROMs with a capacity up to 700 MB; DVD±R/RW; Standard DVD Video and DVD Video compatible DVD Audio Audi music interface: portable players (for example, iPod ⇨ *page 28*, USB storage device)	
Metadata	Album, track, artist, year, genre and commentary for MP3-/WMA-/M4A files embedded cover up to 800 x 800 px. (GIF, JPEG, PNG)	

WARNING

The cover on the MMI drives must always be closed while driving for safety reasons.

Tips

- The Jukebox does not support playlists.
- The MMI drives do not support Windows Media Audio 9 Voice, Windows Media Audio 9 Lossless and Windows Media 9 Professional.
- The more files/folders/playlists that are on a medium, the longer it will take to load the audio/video files. Audi recommends using storage mediums that only contain audio/video files.
- To decrease the time it takes to load audio/video files, create subfolders (for example according to artist or album).
- To access audio files as quickly as possible, Audi recommends using SD cards that are class 4 or higher.
- For compressing MP3 files, Audi recommends a bit rate of at least 160 kbit/s.
- The display showing the remaining play time may deviate on MP3 files with variable bitrate.
- The MMI drives do not support files protected by DRM.
- The functionality of individual storage mediums may be limited due to the variety of blank CDs/DVDs available and the various capacities.
- Audio CDs or video DVDs with copy protection or CDs/DVDs that do not conform to the standard may not play or playback may be limited.
- Multisession CDs may not play or playback may be limited. Audi recommends finalizing the recording process when creating multisession CDs.
- Specific characters (such a those in ID3 tag information) display differently depending on the MMI system language and cannot always be guaranteed.
- Never store important data on the memory cards, Jukebox, CDs/DVDs or portable audio devices. Audi is not responsible for damaged or lost files.
- Please note that audio/video files are subject to copyright laws.

General information for playing CDs and DVDs

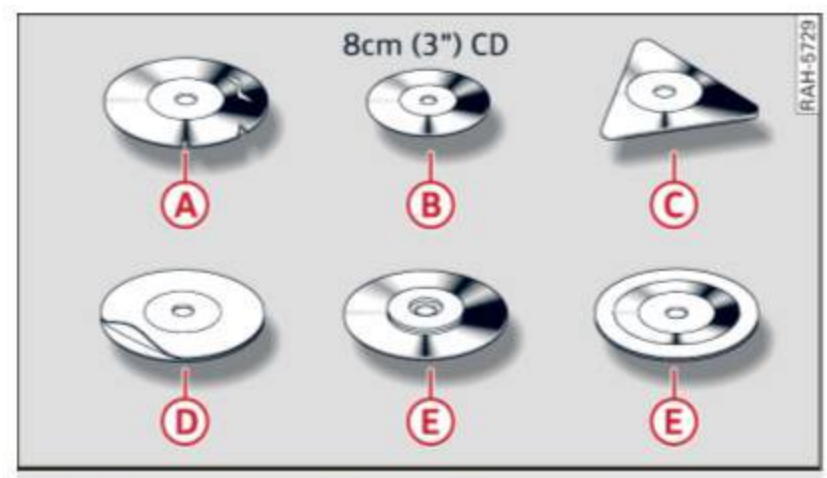

Fig. 15 CDs/DVDs that must not be used

Requirements for good sound quality

To ensure good, high-quality sound reproduction and to prevent damage to the drives or ▶

disc reading errors, please observe the following:

Ⓐ do not use damaged, dirty or scratched CDs.

Ⓑ do not use single CDs/DVDs (3 inch/8 cm).

Ⓒ do not use CDs/DVDs that are not round (Shape CDs/DVDs).

Ⓓ do not apply any labels on the CDs/DVDs.

Ⓔ do not use any protective rings.

Do not use protective CD/DVD film or stabilizer.

Cleaning drives and CDs/DVDs

Clean CDs/DVDs with a soft, lint-free cloth. Wipe the CD/DVD in a straight line from the center toward the outer edge. Dirty areas can be cleaned with a commercial CD cleaner or isopropyl alcohol. Never use gasoline, paint thinner, or record cleaner since they can damage CDs/DVDs.

Laser devices

Laser devices are divided into safety classes 1 to 4 in accordance with DIN IEC 76 (CO) 6/ VDE 0837. The various types of audio equipment installed conform to safety class 1. The laser uses so little power or is shielded so there is no danger when it is used correctly.

Note

Do not insert CDs/DVDs with labels into the drive. Labels can come loose from the CD/DVD and damage the drive.

Tips

- Always keep CDs/DVDs in a protective sleeve and do not expose them to direct sunlight.
- Never use a cleaning CD to clean the drives.
- CD/DVD playback may be temporarily unavailable if outside temperatures are extremely hot or cold. A thermal protection switch is installed to protect the CD/ DVD and the laser.
- Do not remove the cover from the device. The device does not contain any parts that the owner can repair.

Memory card general information

SD, SDHC and MMC memory cards can be used.

The memory card reader has been tested with many of the products available on the market. However, in isolated cases it is possible that individual memory cards may not be recognized.

Always keep the memory card in a suitable case to protect it from dirt, dust particles and other damage.

Note

Only use one-piece memory cards. If adapter cards (memory cards with more than one piece) are used, the card could fall out of the adapter when driving because of vibrations. Individual pieces could then become stuck in the drive.

Jukebox

Introduction

The MMI is equipped with a Jukebox that has approximately 20 GB of memory available for audio/video files. Jukebox mode is started and operated through the MMI ⇨ *page 76*.

For information on the properties of supported file formats, refer to ⇨ *page 19*.

Tips

Please note that audio/video files are subject to copyright laws. Reset the Jukebox to the original default settings when selling your vehicle ⇨ *page 17*.

Copying files

Audio files on a CD/DVD ROM in the DVD drive, a USB storage device or a memory card can be copied onto the Jukebox.

- Press the MEDIA function button.
- Press the **Import** control button.
- Turn the control knob to a source and press the knob. After checking the selected source, the MMI display shows a track list/ file structure.
- Turn the control knob to a single file/folder and press the knob.
- Press the **All** control button to select all files/folders.
- Press the **Start import** to begin importing. The progress of the copying is shown in the MMI display.
- Turn the control knob to **Importing will continue in the background** and then press the control knob to hide the status display of the copying.

You can select all of the files in a folder for deletion by turning the control knob to select the folder and then pressing and holding the knob.

If the Jukebox does not contain any files, a message appears in the MMI display with the option **Change to import mode**. Press the control knob to enter the import menu.

You can stop the import at any time by selecting **Cancel import** with the control knob and pressing the knob. The import process will stop as soon as the source, from which the file is being imported, is disconnected. Files already copied remain.

The Jukebox automatically sorts the audio files during import according the stored information ⇨ *page 76, fig. 56*. Video files are stored in the **Videos** folder.

Note

Do not import audio/video files when the engine is turned off because this will drain the vehicle battery.

Tips

- Tracks from audio CDs cannot be copied into the Jukebox.
- Files already imported are recognized and will be grayed out.
- Playing and importing audio/video files in the DVD drive at the same time can lead to limitations in playback or importing. Audi recommends playing audio/video files in the DVD drive once the import is completed successfully.
- The Jukebox does not provide an export function due to legal reasons.
- Files/tracks without stored information are listed as **Unknown**. Audi recommends importing audio files with their accompanying stored information (such as ID3 tags).

Deleting files

Requirement: The media mode must be activated ⇨ *page 76* and the Jukebox must contain audio/video files.

- Press the **Settings** control button.
- Turn the control knob to **Delete jukebox** and press the knob. The file structure in the Jukebox is displayed.
- Turn the control knob to a single file/folder and press the knob.
- Press the **All** control button to select all files/folders.
- Press the **Start deleting** control button to begin deleting.
- Turn the control knob to **Yes** and press the control knob. The progress of the deleting is shown in the MMI display.

You can select all of the files in a folder for deletion by turning the control knob to select the folder and then press and hold the knob.

Jukebox playback stops during the deletion process and starts again automatically once the deletion is complete. ▶

Tips

If functionality is restricted, reset the Jukebox to the default settings ⇨ *page 17*.

Displaying the memory

Requirement: Media mode must be on ⇨ *page 76*.

- Press the **Settings** control button.
- Turn the control knob to **Jukebox memory** and press the knob. The occupied/open Jukebox memory as well as the number of stored tracks appear in the MMI display.

DVD drive

Introduction



Fig. 16 DVD drive

① Eject button

② DVD slot

The DVD drive is located behind the cover inside the center console. Audio CDs, CDs/DVDs with audio/video files and video DVDs can be loaded in the DVD drive. CD/DVD mode is started and operated through the MMI ⇨ *page 76*.

For information on the properties of supported file formats, refer to ⇨ *page 19*.

WARNING

The cover on the MMI drives must always be closed while driving for safety reasons.

Loading and ejecting a CD/DVD

Never force a CD/DVD into the drive. The CD/DVD is pulled in automatically.

Requirement: The cover for the MMI drives ⑤ ⇨ *page 5, fig. 1* must be opened ⇨ *page 19* and the drive must not have a CD/DVD in it.

- Slide the CD/DVD with the writing facing up straight into the drive ② ⇨ *page 23, fig. 16*.
- Press the eject button ① to eject a CD/DVD.

The CD/DVD is pulled in again automatically if it is not removed from the DVD slot within 12 seconds of ejecting it.

DVD changer

Introduction

Applies to vehicles: with DVD changer

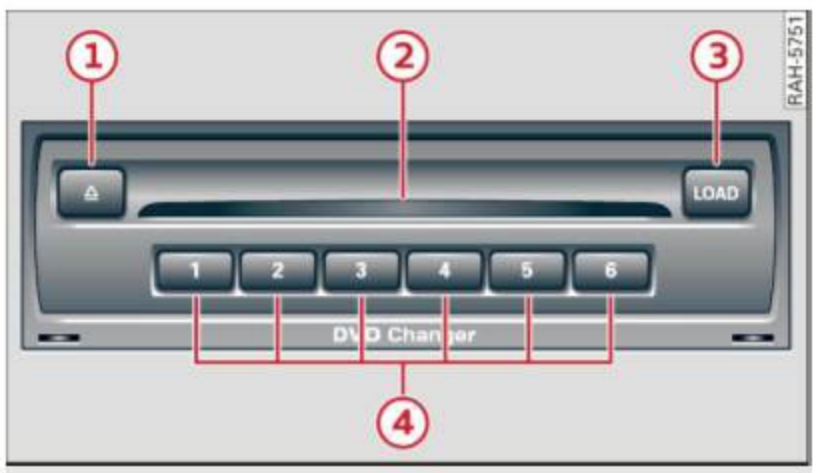

Fig. 17 DVD changer

① Eject button

② DVD slot

③ LOAD button

④ Position buttons with LEDs

The DVD changer is located in the glove compartment. Audio CDs, CDs/DVDs with audio/video files and video DVDs can be loaded in the DVD changer. CD/DVD mode is started and operated through the MMI ⇨ *page 76*.

The DVD changer supports the following file formats: ▶

	Audio files			Video files	
File extension	.mp3	.wma; .asf	.mp4; .m4a	.asf	.avi; .divx
Format	MPEG-1/-2 Layer-3	Windows Media Audio 8 and 9	MPEG-2/-4	ISO-MPEG4	DivX 3, 4 and 5
Playlists	.M3U; .PLS				
File system	Joliet (CDs single session and multisession; DVDs only single session); UDF				
Characteristics	up to maximum 320 kbit/s and 48 kHz sampling frequencies				up to maximum 2,000 kbit/s and 720 x 576 px.
Number of files	max. 4000 files total and max. 1000 files per directory				
Supported media	Audio CDs (up to 80 minutes); CD ROMs with a capacity up to 700 MB; DVD±R/RW; Standard DVD video and DVD video compatible DVD audio				
Metadata	Album, track, artist, year, genre and commentaries for MP3-/WMA-/M4A files				

Tips

- Please follow the instructions for handling CDs/DVDs ⇨ *page 20*.
- The DVD changer will not support DRM-protected files.
- The more files/folders/playlists that are on a medium, the longer it will take to load the audio/video files. Audi recommends using CDs/DVDs that only contain audio/video files.
- To decrease the time it takes to load audio/video files, create subfolders (for example according to artist or album).
- For compressing MP3 files, Audi recommends a bit rate of at least 160 kbit/s.
- When playing MP3 files with a variable bit rate, there may be a discrepancy between the play time displayed and real time.
- The functionality of individual storage mediums may be limited due to the variety of blank CDs/DVDs available and the various capacities.
- Audio CDs or video DVDs with copy protection or CDs/DVDs that do not conform to the standard may not play or playback may be limited.
- Multisession CDs may not play or playback may be limited. Audi recommends finalizing the recording process when creating multisession CDs.
- Specific characters (such a those in ID3 tag information) display differently depending on the MMI system language and cannot always be guaranteed.
- The DVD changer does not support DTS (Digital Theater Systems) ⇨ *page 23*.
- Never store important information on the CDs/DVDs. Audi is not responsible for damaged or lost files.
- Please note that audio/video files are subject to copyright laws.

Loading a CD/DVD

Applies to vehicles: with DVD changer

Six CDs/DVDs can be loaded into the DVD changer.

Loading a CD/DVD

▸ Press the LOAD button ③ ⇨ *page 23, fig. 17*. The LEDs at the side of the DVD slot ② blink green when the DVD changer is ready to be loaded.

▸ Slide the DVD straight into the slot ② with the label facing up. The CD/DVD is automatically loaded in the next empty position in the DVD changer. The LED in the corresponding button ④ illuminates. ▸

Loading several CDs/DVDs at the same time

- Press and hold the LOAD button ③ for more than two seconds.
- Wait until the green LEDs at the side of the DVD slot ② begin blinking.
- Slide the CDs/DVDs one after the other straight into the slot ② with the label facing up. The CDs/DVDs are automatically loaded in the next empty positions in the DVD changer.
- Press the LOAD button to interrupt the loading process.

Loading the CD/DVD in a specific empty position

- Press the LOAD button ③. The LED for the next empty position ④ blinks.
- Press the blinking button.
- Wait until the green LEDs at the side of the DVD slot ② begin blinking.
- Slide the DVD straight into the slot ② with the label facing up.

Loading the CD/DVD in a specific occupied position

- Press the LOAD button ③. The LED next the occupied position stays on.
- Press the button. The CD/DVD is ejected.
- Remove the CD/DVD from the DVD slot ②.
- Slide the CD/DVD you would like to load straight into the DVD slot ② with the label facing up.

If you press the LOAD button ③ a second time while all CDs/DVDs are being loaded, the loading procedure stops.

Tips

– Never force a CD/DVD into the drive. The CD/DVD is pulled in automatically.
– You cannot load the DVD changer as long as the LED next to the DVD slot is red.

Ejecting a CD/DVD

Applies to vehicles: with DVD changer

Ejecting a CD/DVD

- Press the eject button ① twice to eject the current CD/DVD ⇨ *page 23, fig. 17*.
- To eject any of the CDs/DVDs, press the eject button ① and then one of the illuminated buttons ④.

Ejecting all CDs/DVDs

- Press and hold the eject button ① for more than two seconds. All the CDs/DVDs are ejected one at a time.

The CD/DVD is pulled in again automatically back into the DVD changer if it is not removed from the DVD slot within 30 seconds of ejecting it.

Memory card reader

Introduction

The MMI is equipped with two memory card readers. SD, SDHC and MMC memory cards can be loaded into the memory card reader ⇨ *page 26, fig. 18*.

Memory card mode is started and operated through the MMI ⇨ *page 76*.

For information on the properties of supported file formats, refer to ⇨ *page 19*.

WARNING

The cover on the MMI drives must always be closed while driving for safety reasons.

Tips

Please follow the instructions for handling memory cards ⇨ *page 21*.

Inserting and removing a memory card

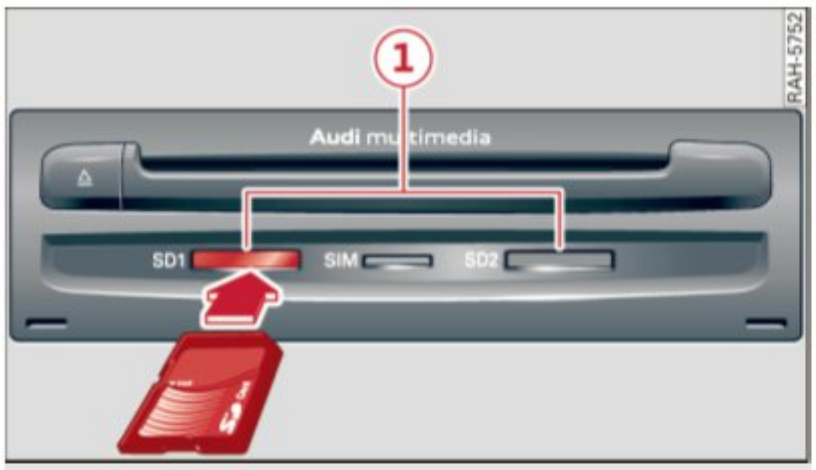

Fig. 18 Inserting a memory card

Requirement: The cover on the MMI drive (5) ⇨ *page 5, fig. 1* must be opened ⇨ *page 19*.

- Slide the memory card in the card reader slot with the label side up (contact surface down) (1) ⇨ *fig. 18*. The angled corner of the memory card must point toward the right front.
- Then push the memory card into the slot until it clicks into place.
- Press the memory card briefly to remove it. The card is released from the slot.

Bluetooth audio player

Introduction

The Bluetooth audio player and cell phones with an integrated audio player can be connected to the MMI via Bluetooth. Bluetooth A2DP and AVRCP (1.0/1.3) are supported.

MMI starts and controls the audio player ⇨ *page 76*.

Tips

– Several devices can be connected to the MMI, but only one device can be active.
– The connected device starts the playback depending on the Bluetooth audio player.
– Go to www.audiusa.com for more information regarding the devices supported.

Connecting the Bluetooth audio player

Requirement: The vehicle must be stationary and the cell phone Bluetooth function must be switched on. The MMI Bluetooth function and the Bluetooth audio player must be switched **on** in the telephone menu ⇨ *page 35*.

- Press the MEDIA function button.
- Press the **Source** control button.
- Turn the control knob on the Bluetooth audio player (6) ⇨ *page 76, fig. 55* and then press the knob. A message will appear in the MMI display saying there is no Bluetooth audio player connected to the MMI.
- Press the control knob to begin searching for a Bluetooth audio player. All Bluetooth devices within range will appear in the MMI display.
- Turn the control knob to the Bluetooth audio player and press the knob. The **Audio player** profile appears in the MMI display.
- Press the control knob to select **Audio player**. A 4-digit PIN appears in the MMI display.
- To enter the 4-digit PIN that is displayed, select **Yes**. Enter the PIN into the cell phone, or
- To enter any 4- to 16-digit PIN, select **No**. Enter a 4- to 16 digit PIN. Then enter this PIN into the cell phone. You can use the MMI to operate the Bluetooth audio player after it has connected successfully ⇨ *page 76*.

Tips

– The PIN only has to be entered one time on a Bluetooth audio player. Bluetooth devices, already paired, are automatically connected to the system as soon as they are in range.
– The functions supported in media mode (for example **Display track info**) depend on the Bluetooth audio player being used.

Audi music interface

Introduction

Applies to vehicles: with Audi music interface

Various portable audio devices can be connected to the Audi music interface.

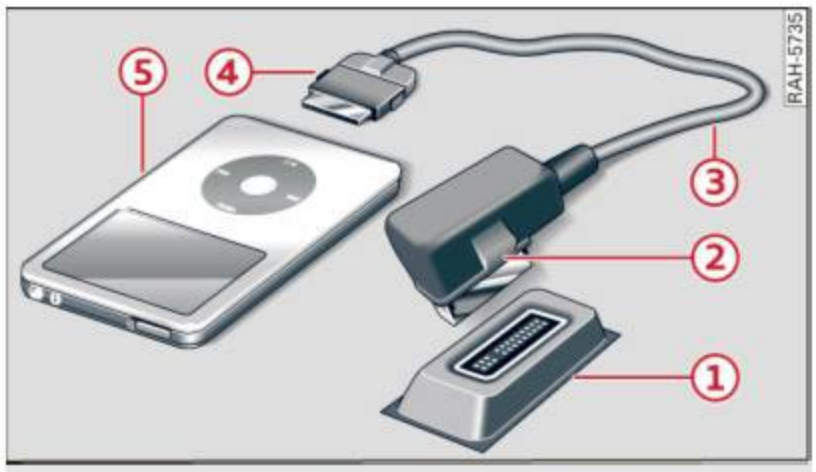

Fig. 19 Audi music interface with iPod adapter cable and iPod

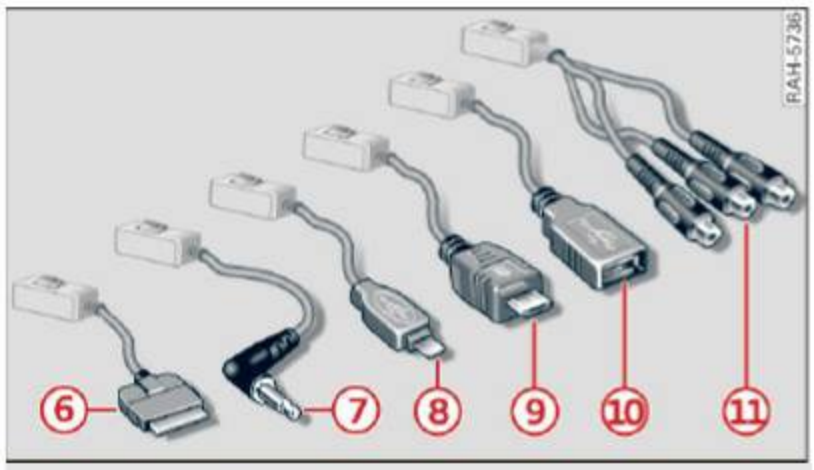

Fig. 20 Audi music interface: adapter cable

① Interface on Audi music interface
② Jack for connecting to the Audi music interface
③ Adapter cable* (such as iPod adapter cable*)
④ iPod jack on the iPod adapter cable*
⑤ iPod
⑥ iPod adapter cable* ⇨ *page 28*
⑦ 3.5 mm stereo jack adapter cable* ⇨ *page 29*
⑧ Mini USB adapter cable* ⇨ *page 28*
⑨ Micro USB adapter cable* ⇨ *page 28*
⑩ USB adapter cable* ⇨ *page 28*
⑪ AV adapter cable* ⇨ *page 29*

The Audi music interface is located inside the center armrest. You can connect a portable audio device (such as an iPod or USB storage device) to the Audi music interface using a special adapter cable*. You can purchase adapter cables* from your authorized Audi dealer or an electronics store.

For information on the properties of supported file formats, refer to ⇨ *page 19*.

The Audi music interface supports USB storage devices from "USB Device Subclasses 1 and 6". The manufacturer of the storage device can provide information about its "USB Device Subclass".

The following USB storage devices are supported:

– USB sticks
– USB MP3 players that do not require any special driver software
– External USB flash memory
– External USB hard disks (HDD) - 1", 1.8", 2.5" - drives with an operating/continuous current of 500 mA maximum

Note

– Extremely high or low temperatures which can occur inside vehicles can damage portable audio devices or affect their performance. Never leave a portable audio device in the vehicle in extremely high or low temperatures.
– Handle the adapter cable carefully. Do not allow it to be pinched.

Tips

– For up-to-date information on the Audi music interface, visit www.audiusa.com.
– MTP players and USB hubs are not supported.
– Do not use USB extension cables or adapters. They may affect the functionality.
– Functionality is not guaranteed for portable audio devices that do not meet the USB 2.0 specification.
– The USB storage device connection was tested with a variety of products on the market. However, it is possible that some memory cards may not be recognized.

Connecting the adapter cable to the Audi music interface

Applies to vehicles: with Audi music interface and adapter cable

Requirement: The center armrest must be folded open.

- Connect the USB adapter cable* (10) ⇨ *page 27, fig. 20* to the Audi music interface.
- Then connect the portable audio device to the Audi music interface.

Disconnecting the adapter cable from the Audi music interface

Applies to vehicles: with Audi music interface and adapter cable

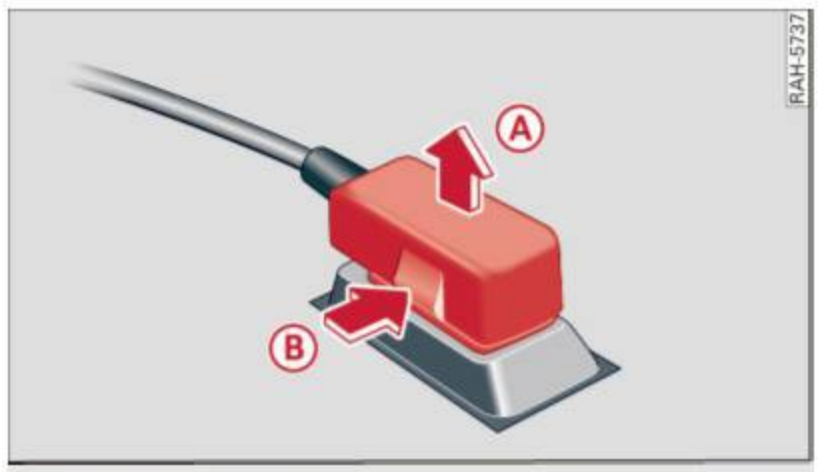

Fig. 21 Adapter cable: disconnecting the jack from the Audi music interface

Requirement: The center armrest must be folded open.

- Hold the release catch down while pulling the jack (A) ⇨ *fig. 21* out of the Audi music interface (B).

Note

Remove the connector from the Audi music interface carefully so it is not damaged.

Connecting an iPod using an iPod adapter cable

Applies to vehicles: with Audi music interface and iPod adapter cable

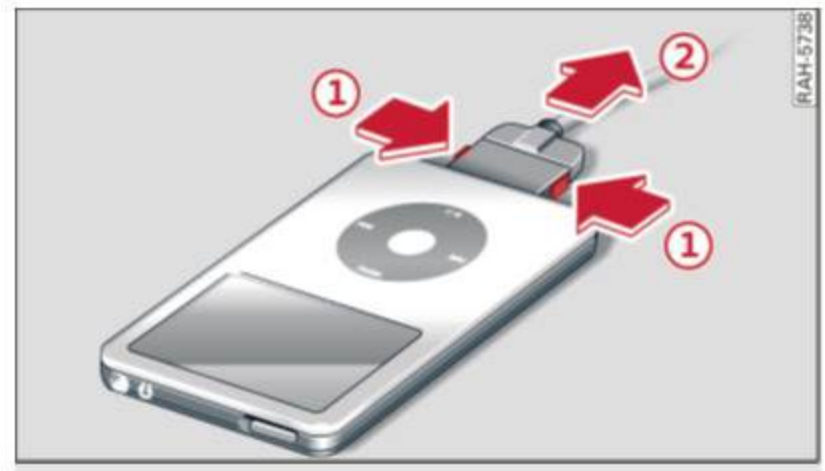

Fig. 22 Disconnecting the iPod jack from the iPod

Requirement: The center armrest must be folded open.

- Connect the iPod adapter cable* (6) ⇨ *page 27, fig. 20* to the iPod.
- To disconnect the iPod jack, press the knobs (1) ⇨ *fig. 22* to release the catch and pull the jack carefully out of the iPod (2).

When the vehicle ignition is on, the iPod battery charges through the iPod adapter cable once the iPod is connected to the Audi music interface. Connect the adapter cable to the Audi music interface first and then connect the portable audio device to the Audi music interface.

The following iPods can be connected to the iPod adapter cable*:

– iPod mini - (version 1.3.0 and higher)
– iPod nano
– iPod 4G - fourth generation (version 1.2.1 and higher)
– iPod 5G - fifth generation Video
– iPod 6G - sixth generation classic
– iPod touch
– iPhone

Other iPod versions (such as the iPod shuffle) cannot be connected with the iPod adapter cable*. These can be connected as portable audio devices with the optional 3.5 mm stereo jack adapter cable* ⇨ *page 29*.

Audi music interface does not support some iPod functions, for example, rating music ▶

tracks, Cover Flow/Cover display, playing videos or adding tracks to the "On-the-go" playlist.

Tips

- Only use the adapter cable with the number 4F0 051 510 K to connect an iPod.
- Connect the iPod for video playback to the Audi music interface using the optional AV adapter cable* ⇨ *page 29*. To connect the iPod to the AV adapter cable*, you also need an Apple AV cable. For more information on the Apple AV cable, refer to your iPod user guide.
- Problems with the iPod can affect operation of the MMI. Reset your iPod if this is the case (refer to the iPod instruction manual).
- Refer to the iPod instruction manual for important information on operating your iPod.
- Audi recommends updating the iPod software to the latest version.

Connecting a portable player using a 3.5 mm stereo jack cable / AV adapter cable

Applies to vehicles: with Audi music interface and 3.5 mm stereo jack adapter cable/AV adapter cable

Media mode is started and controlled through the connected player.

Requirement: The center armrest must be folded open.

AV adapter cable

- Connect the AV adapter cable* (11) ⇨ *page 27, fig. 20* to the Audi music interface.
- Then connect the portable audio device to the Audi music interface. Audio/video playback takes place through the vehicle sound system.

3.5 mm stereo jack adapter cable

- Connect the 3.5 mm stereo jack adapter cable* (7) ⇨ *page 27, fig. 20* to the Audi music interface.
- Insert the 3.5 mm stereo jack in the headphone socket on the portable audio device. Audio playback takes place through the vehicle sound system.

If Audi music interface is selected as the source, you may hear static when connecting/disconnecting the 3.5 mm stereo jack adapter cable or when connecting/disconnecting a portable player to the 3.5 mm stereo jack adapter cable. To avoid this static, either mute the portable audio device or switch to another audio source (such as radio ⇨ *page 71* or CD) before connecting or disconnecting the device.

Tips

Audi recommends adjusting the volume of the portable audio device to approximately 70 percent of the maximum output. The volume can be adjusted (for example at the radio volume) ⇨ *page 82*.

Calling

Introduction

You can use a cell phone comfortably through the MMI using the Telephone function.

Information for using **cell phone prep** can be found in ⇨ *page 30*.

Many functions you are familiar with from your cell phone are available ⇨ *page 32*.

WARNING

- Medical experts warn that cell phones can interfere with the function of pacemakers. Always maintain a minimum distance of 20 centimeters between the cell phone antenna and the pacemaker.
  - Do not carry the cell phone in a pocket directly over the pacemaker when the phone is switched on.
  - Switch the cell phone off immediately if you suspect it may be interfering with the pacemaker.
- Do not use voice recognition system ⇨ *page 90* in emergencies because your voice may change in stressful situations. It may take longer to dial the number or the system may not be able to dial it at all. Dial the emergency number manually.
- Switch your cell phone off in areas at risk for an explosion. These locations are not always clearly marked. They may include gas stations, equipment that stores or transports fuel or chemicals, or locations where fuel vapors (such as propane or gasoline vapor in vehicles or buildings), chemicals or large quantities of dust particles (such as flour, sawdust or metal) may be present in the air. This also applies to all other locations where you would normally switch your vehicle off.
- Pay attention to the traffic reports when making a call ⇨ *page 6*.

Note

- Obey all applicable laws regarding use of telephones in vehicles.
- Switch off the telephone where use of cell phones is prohibited. Obey all applicable instructions and regulations.

Tips

The telephone functions depend on the cell phone service provider and the cell phone you are using. You can obtain more information from your cell phone service provider.

Cell phone prep

Introduction

If your vehicle has a cell phone prep, you have a Bluetooth profile (hands-free profile) to connect your cell phone.

The cell phone is connected to the cell phone prep by Bluetooth. Calls can be made wirelessly through the cell phone prep hands-free system. The telephone functions in the cell phone prep are referred to as "*cell phone with hands-free profile*" in this manual.

You can operate your cell phone through the MMI touch ⇨ *page 7*, the multifunction steering wheel ⇨ *page 84* or through the voice recognition system ⇨ *page 90*.

Tips

- The telephone functions depend on whether your cell phone is compatible with the cell phone prep or not and if the cell phone service provider supports these functions.
- For up-to-date information on the cell phone prep, visit www.audi.com/bluetooth or your authorized Audi dealer.
- The cell phone prep is designed for use in GSM and CDMA networks.

Requirements for starting

The following requirements must be met in order to establish a Bluetooth connection between the cell phone prep and your cell phone.

– The vehicle must be stationary and the ignition must be switched on.
– Bluetooth must be on.
– Your cell phone must be *visible to others*.
– There must not be any other Bluetooth devices connected to the cell phone prep during the pairing procedure.
– The cell phone being connected must not be connected to Bluetooth.

Also follow the instructions displayed on your cell phone.

Tips

– There may be several cell phones connected with the cell phone prep, but only one cell phone at a time can be actively connected to the cell phone prep.
– The Bluetooth connection range is limited to inside the vehicle. It also depends on the current circumstances and on interference with other devices.
– If a connection to the mobile device could not be established, make sure your mobile device is using the most current version of the firmware.
– For current information on connecting cell phones with the cell phone prep, visit www.audiusa.com/bluetooth or your authorized Audi dealer.

Searching for Bluetooth-compatible devices

There are two ways to search for Bluetooth-compatible devices.

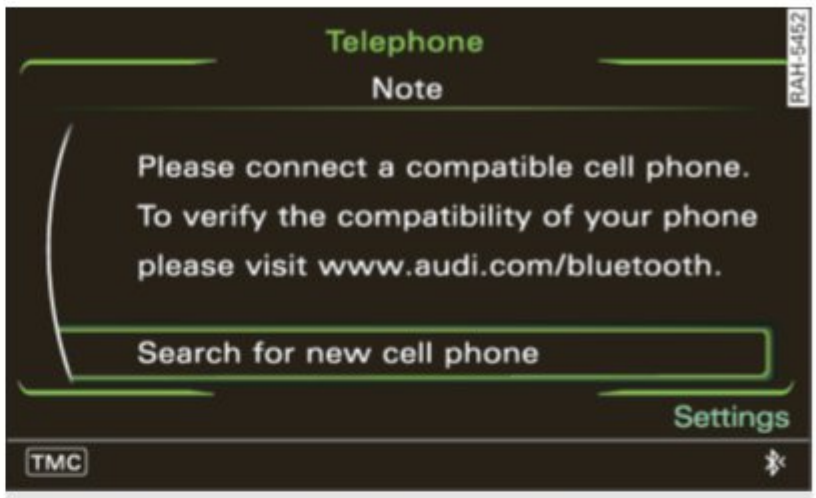

Fig. 23 Searching for new cell phones

Requirement: The Bluetooth function in the MMI ⇨ *page 35* and the cell phone must be on. Your cell phone must be visible to others.

Searching for cell phones

▸ Press the TEL function button. The message **Please connect cell phone** appears in the MMI display.
▸ Turn the control knob to **Search for new cell phone** ⇨ *fig. 23* and press the knob. Available Bluetooth cell phones are shown in the MMI display.

Finding Bluetooth devices

▸ Press the TEL function button.
▸ Press the **Settings** control button.
▸ Turn the control knob to **Bluetooth** and press the knob.
▸ Turn the control knob to **Find Bluetooth devices** and press the knob. The available Bluetooth devices are shown in the MMI display.

Find Bluetooth devices shows all of the Bluetooth devices within range in the MMI display.

Tips

Some cell phones are recognized by the MMI only via **Find Bluetooth devices**.

Pairing the cell phone

Fig. 24 The cell phone is paired to the cell phone prep

Requirement: Available cell phones must be shown in the MMI display ⇨ *page 31* and the vehicle must be stationary.

- ▸ Turn the control knob to a cell phone and press the knob.
- ▸ To pair the cell phone, turn the control knob to **Handsfree** and press the knob. A 4-digit PIN is shown on the MMI display.
- ▸ To enter the 4-digit PIN that is displayed, select **Yes**. Enter this PIN into the cell phone. The time allowed for entering the PIN is limited to approximately 30 seconds, or
- ▸ To enter any 4- to 16-digit PIN, select **No**. Enter any 4- to 16-digit pin in the speller ⇨ *page 10*. Then enter this PIN into the cell phone also. The time allowed for entering the PIN is limited to approximately 30 seconds.
- ▸ Confirm the pairing on the cell phone if requested. The Bluetooth symbol ① ⇨ *fig. 24* appears in the status line of the MMI display when the pairing process is complete.

The contacts are automatically loaded into the MMI directory once the cell phone is paired. This loading process can last several minutes and depends on the number of contacts. For more information regarding the directory refer to ⇨ *page 39*.

Tips

– The PIN is only entered one time. Bluetooth devices that are already paired are automatically connected to the MMI as soon as they are in range. Be sure to pay attention to any possible connection inquiries on your cell phone.
– Authorizing the cell phone prep in your cell phone will speed up the automatic connection. You can find additional information about pairing your cell phone in your cell phone operator's manual.
– For up-to-date information on the cell phone prep, visit www.audiusa.com/bluetooth or your authorized Audi dealer.

Connecting and disconnecting the Bluetooth connection to paired devices

The Bluetooth connection between the cell phone prep and your paired cell phone is automatically established after the ignition is turned on. With some cell phones, you have to confirm the connection.

The Bluetooth connection is automatically terminated after the ignition is switched off.

Telephone mode

Introduction

The following functions are possible in telephone mode:

– Selecting a phone number (using speller, the MMI touch control panel, from the directory or from the call list)
– Answering and ending a call
– Putting a call on hold
– Accessing the directory in MMI or in the cell phone
– Saving phone numbers from the call list into the directory

Starting telephone mode

Requirement: The MMI must be on ⇨ *page 7* and the cell phone must be paired to the cell phone prep ⇨ *page 32*.

- ▸ Press the TEL function button. The telephone main functions ⇨ *page 33, fig. 25* or the last active telephone menu appear in the MMI display. ▸

Press the TEL function button to access the telephone main functions.

Telephone main functions

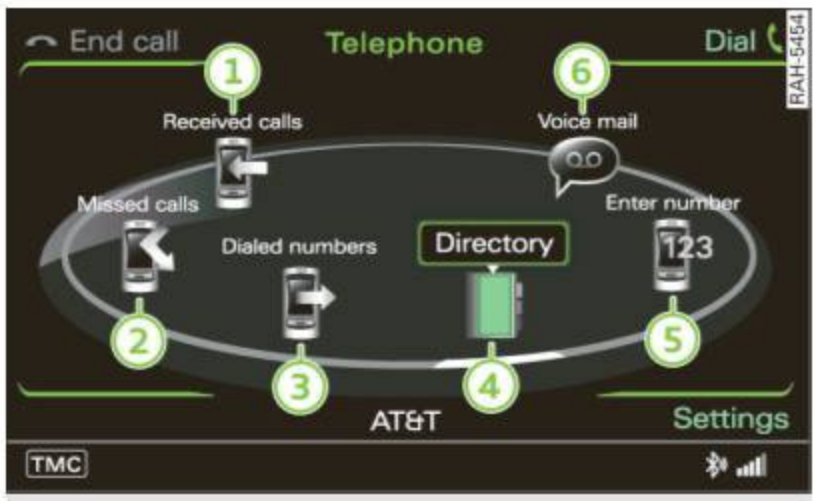

Fig. 25 Telephone main functions

Requirement: Telephone mode must be on ⇨ *page 32*.

The following functions are shown in the MMI display:

① Received calls ⇨ *page 34*
② Missed calls ⇨ *page 34*
③ Dialed calls ⇨ *page 34*
④ Directory ⇨ *page 39*
⑤ Dialing a number ⇨ *page 33*
⑥ Assigning a voice mail number ⇨ *page 37*/accessing a mailbox

Selecting a phone number

Entering directly

The speller or MMI touch can be used to enter a phone number directly as a series of numbers or letters.

Fig. 26 Entering the phone number using the speller

Fig. 27 Entering a phone number using MMI touch

Requirement: Telephone mode must be on ⇨ *page 32* and **Enter number** ⑤ ⇨ *page 33, fig. 25* must be selected.

Entering the phone number using the speller

- Enter the phone number using the speller ⇨ *page 10*.
- Press the **A-Z** control button to enter a phone number letter by letter.
- Use the speller to enter a series of letters such as *AUDISERVICE*.
- Confirm your entry by selecting **OK** in the speller and pressing, or
- Press the **Dial** control button. After the connection has been made, the audio/video source is muted.

Entering a phone number using MMI touch

- Touch the MMI touch control panel to enter a phone number/letter ⇨ *page 8*. The symbol appears in the MMI display ⇨ *fig. 27* and spoken announcement is given.
- Turn the control knob to the right or left to select a new symbol. The selected symbol appears in the input field.
- Touch the MMI touch control panel briefly to end. The entered phone number/letter is dialed.

To delete an incorrect symbol, turn the speller to ⬅ and then press the knob and hold it down. Use the MMI touch to delete a symbol by moving your finger over the MMI touch control panel to the left. ▶

Tips

– DTMF tones are entered directly via the speller.
– If you switch off **Voice guidance on during call** while in navigation mode, navigation commands will not play during a call ⇨ *page 66*.
– If you have switched off the MMI display and an incoming call is received, the MMI display will automatically switch back on.

Selecting from a list

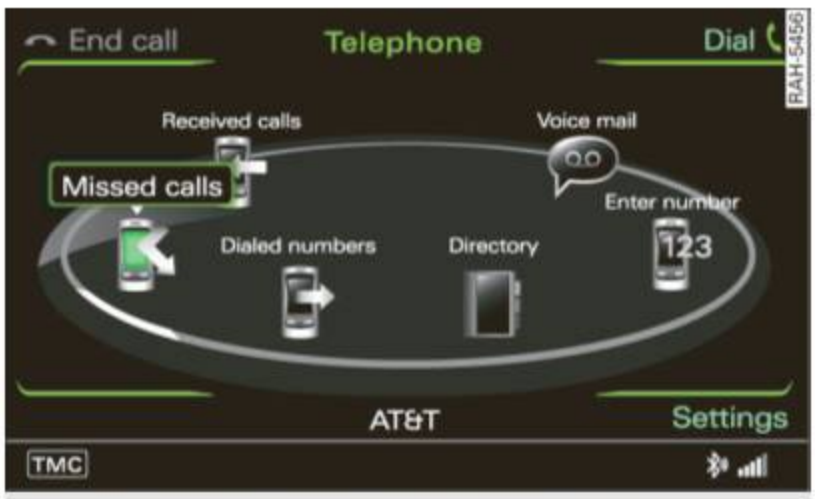

Fig. 28 Dialing a phone number from a list

Requirement: Telephone mode must be on ⇨ *page 32* and one telephone number must be stored in the call lists or in the directory.

Dialing a phone number from a call list

- Turn the control knob to **Dialed numbers**, **Missed calls** or **Received calls** ⇨ *fig. 28* and press the knob. The phone numbers from the selected list appear in the MMI display.
- Turn the control knob to the phone number and press the knob.
- To initiate the call, turn the control knob to **Call** and press the knob.
- Press the **Dial** control button.

Dialing a phone number from the directory

- Turn the control knob to **Directory** ⇨ *fig. 28* and press the knob. The directory appears in the MMI display ⇨ *page 39, fig. 31*.
- Turn the control knob to **Find contact** and press the knob. The speller appears in the display so you can enter names, or
- Turn the control knob to a name from the list and press the control knob. The phone number is shown in the MMI display.
- Press the control knob to select the phone number.

Dialed numbers quick display

- Press the **Dial** control button. The **Dialed numbers** list appears in the MMI display.
- Turn the control knob to the phone number and press the knob.
- To initiate the call, turn the control knob to **Call** and press the knob.
- Press the **Dial** control button.

Tips

The telephone functions depend on the cell phone service provider and the cell phone you are using. You can obtain more information from your cell phone service provider.

Answering/ignoring a call

Requirement: There must be an incoming call.

Answering a call

- Turn the control knob to **Answer** and press the knob, or
- Press the **Answer** control button.

Ignoring a call

- Turn the control knob to **Ignore** and press the knob, or
- Press the **Ignore** control button.

The *Name*, *Phone number* or **Unknown** appears in the display depending on whether the caller has been stored in the directory and if the phone number has been transmitted.

Tips

– You can accept other calls during a telephone call ⇨ *page 36*. The active call is placed on hold automatically.
– The audio/video source is muted during an incoming/outgoing call.

▶

– You can switch off navigation announcements if you do not want to hear them while you are on the telephone ⇨ *page 66*.
– You can also answering/ignore a call using the multifunction steering wheel ⇨ *page 85*.

Ending a telephone call

Requirement: A telephone call must be in progress or the system must be establishing a connection.

- To end a telephone call or to interrupt the dialing process, turn the control knob to **End call** and press the knob, or
- Press the **End call** control button ⇨ *page 35, fig. 29*.

Tips

You can also end a call using the multifunction steering wheel ⇨ *page 85*.

Saving a phone number from call lists

You can save a phone number from the call lists into the directory.

Fig. 29 Storing the phone number in the directory

Requirement: Telephone mode must be on ⇨ *page 32* and one phone number must be stored in the call lists.

- Turn the control knob to **Dialed numbers**, **Missed calls** or **Received calls** ⇨ *page 34, fig. 28* and press the knob. The available phone numbers are listed in the MMI display.
- Turn the control knob to the phone number that will be stored and press the knob.
- Turn the control knob to **Store** and press the knob.
- To create a new contact, turn the control knob to **New contact** and press the control knob. The input field appears in the MMI display ⇨ *fig. 29*.
- To add a phone number to an existing contact, turn the control knob to **Find contact** and press the knob, or
- Turn the control knob to a contact in the list and press the knob. The selected contact is entered into the entry field.
- Turn the control knob to **Store contact** and press the knob. The phone number is stored.

Tips

You can edit the directory ⇨ *page 39*.

Bluetooth settings

You can pair cell phones or a Bluetooth audio player with the MMI.

Fig. 30 Bluetooth symbol

- Press the TEL function button.
- Press the **Settings** control button.
- Turn the control knob to **Bluetooth** and press the knob. The **Bluetooth** menu appears in the MMI display ⇨ *fig. 30*.

Switching Bluetooth on/off

The MMI Bluetooth function can be switched **On** or **Off**. The Bluetooth symbol ① ⇨ *fig. 30* appears in the MMI display when **On** is active. ▶

Discovery mode

The visibility of the MMI for cell phones or for the Bluetooth audio player can be switched **On** or **Off**. When **Auto** is selected, the MMI will remain visible for cell phones or a Bluetooth audio player for about five minutes as long as the vehicle is stationary and the ignition is switched on. The visibility switches off after that. However, it is still possible to establish a Bluetooth connection with paired cell phones or players that have already been paired when the visibility is switched off. The function should be switched **Off** when the pairing process is complete so the cell phone prep is not visible to others.

Bluetooth audio player

Bluetooth audio player must be switched **On** in order to be able to select **Bluetooth audio player** as the source in media mode ⇨ *page 76*. Switch the **Bluetooth audio player Off** if you are not using it to prevent static when making a telephone call.

Finding Bluetooth devices

The system searches for lists of Bluetooth devices that are within range.

Connected Bluetooth devices

Bluetooth devices that have been paired with the MMI are listed. The active connected Bluetooth device is identified with the Bluetooth symbol.

To delete paired Bluetooth devices individually, select the device and delete it with the **Delete Bluetooth device** function.

To change from hands-free operation to audio player operation with paired cell phones, select the Bluetooth device when the vehicle is stationary and change the profile using **Connect**. Use **Disconnect** to disconnect the paired Bluetooth device.

Paired Bluetooth Devices

Up to 50 paired devices can be listed.

Bluetooth name

The Bluetooth name in the MMI (for example "AUDI MMI 2613") is shown and can be changed.

Deleting external Bluetooth devices

All paired Bluetooth devices can be deleted by confirming with **Yes**.

Tips

- Several cell phones can be connected to the MMI, but only one cell phone can be active.
- When connecting a Bluetooth device already bonded with the MMI, the last active Bluetooth profile (**Handsfree** or **Audio player**) will be available.
- The Bluetooth settings can be changed back to the factory settings ⇨ *page 17*.

Additional settings

Options during a phone call

- To show the available options in the MMI display, turn the control knob to **Options** during a phone call and press the knob, or
- Press the **Options** control button.

Switching the microphone off and on

When the microphone is switched **Off** the other party cannot hear anything from your phone. However, you can hear the other party.

Accepting another call

If another call comes in during an active call, the **Answer** and **Ignore** functions appear in the MMI display.

If you select **Answer**, the active phone call is put on hold and the incoming call is active. If you select **Ignore**, the incoming call will be ignored.

Replacing a phone call

If a call comes in while you have an active call and another call on hold, the **Replace** and **Ignore** functions appear in the MMI display. ▶

If you select **Replace**, the active call will be replaced with the incoming call. If you select **Ignore**, the incoming call will be ignored. A phone call on hold remains in queue.

The display of an incoming phone call in the MMI may still be visible for a few seconds depending on the cell phone in use. If you use the **Replace** or **Ignore** functions in the MMI while the display is still visible, the active telephone call will be ended.

Tips

– The *Call waiting* function must be activated in your cell phone to be alerted to an incoming call during an active call.
– The available options during a phone call depend on the cell phone service provider and the cell phone being used. You can obtain more information from your cell phone service provider.

Call options

▸ Select: TEL function button > **Settings** control button > **Call options**.

Auto redial

– **On** - a phone number will be redialed automatically up to five times if it is busy. Automatic redial can be cancelled with the **End call** function.
– **Off** - a phone number is *not* redialed if it is busy.

Auto answer

– **On** - an incoming call is answered automatically. This can be ignored with the **Ignore** function if the call was not answered automatically.
– **Off** - an incoming call is *not* answered automatically.

Three-way conference (GSM)

– **On** - When a call is in progress, you can accept an incoming call using the **Answer** option. The active call is put on hold. You can also put an active call on hold using the **Hold** option and start another call or a conference call.
– **Off** - You can replace a call in progress with an incoming call using the **Replace** option. You can ignore an incoming call using the **Ignore** option. You *cannot* put an active call on hold or start another call.

Tips

The call options depend on the cell phone and service provider.

Telephone settings

▸ Select: TEL function button > **Settings** control button > **Phone settings**.

Volume settings

– **Ring tone volume** - the ring tone volume can to be set to **Min/Max**.
– **Call volume** - the call volume can to be set to **Min/Max**.
– **Microphone input level** - the microphone input level can be adjusted.

Erasing call lists

– **Dialed numbers** - all entries in the call list **Dialed numbers** can be deleted.
– **Missed calls** - all entries in the call list **Missed calls** can be deleted.
– **Received calls** - all entries in the call list **Received calls** can be deleted.
– **Delete all entries** - all local call lists in the MMI can be deleted.

Voicemail number

Enter the voicemail number with the speller or from a **List** (directory) and store with **OK**.

When a voicemail number is stored, the voice mail can be accessed with the ∞ symbol in the speller.

This service must be set up and activated in advance in the cell phone network. You can obtain more information from your cell phone service provider. ▸

Resorting call lists

The phone numbers in the call lists are sorted according to the time they called. When **On** is switched on, the call list is sorted in reverse order.

Connections

Applies to vehicles: with online services provided by Audi

▸ Select: TEL function button > **Settings** control button > **Connections**.

A data connection for using the online service or a network connection for wireless usage can be established using the SIM card in your MMI.

Data connection

Under the menu item **Data connection**, you can view the **Connection settings** for your data connection as well as the **Data usage info**. For more information, refer to ⇨ *page 48*.

Network connection (WLAN)

Under the menu item **Wireless network connection**, you can switch the MMI wireless hotspot **on/off** or configure the **Wireless settings**. For more information, refer to ⇨ *page 49*.

Tips

– Online services are only available where there is mobile network coverage. You can obtain more information from your current service provider.
– For more information regarding online services, refer to ⇨ *page 47*.

Turning the data module on/off

Applies to vehicles: with online services provided by Audi

▸ Select: TEL function button > **Settings** control button > **Turn off data module/Turn on data module**.

The data module can be turned on and off. The data module must be turned on in order to use the online services and the MMI wireless hotspot.

As long as the data module was turned off separately the last time it was used, it will turn on automatically when the ignition is in the "On" position.

Directory

Introduction

The MMI has an extensive directory, which can be accessed when using the cell phone as well as using navigation. Up to four different cell phones can be paired with the MMI and your contacts can be transferred into the MMI directory. You can manage up to four private directories as well as one general directory containing all the stored contacts in the private directories.

Important directory functions include:

– Using contacts directly from the directory for communication and navigation.
– Storing up to 5 phone numbers for each contact.
– Storing private and business navigation destinations and mailing addresses for each contact in the local MMI memory.
– Importing address cards from an external storage device or from your myAudi account[1].
– Exporting from the directory to an external memory.

Opening the directory

Fig. 31 Contact list

Requirement: Telephone mode must be on ⇨ *page 32*.

▸ Turn the control knob to **Directory** ④ ⇨ *page 33, fig. 25* and press the knob. A list of contacts appears in the MMI display ⇨ *fig. 31*.

The contacts in a cell phone are automatically imported when the cell phone is connected.

Contacts are displayed in alphabetical order and can be sorted according to first or last name ⇨ *page 46* and are identified with a symbol to tell the location where they are stored ⇨ *fig. 31*.

① Local MMI memory (public)
② Local MMI memory (private)
③ SIM card
④ Cell phone

Tips

– The directory contact display in the MMI depends on the cell phone used.
– The contacts from the cell phone may not be transferred in alphabetical order. If there are too many entries, contacts with different first letters may be missing in the MMI.
– Be sure to pay attention to any possible synchronization inquiries on your cell phone.

Storing a new directory contact

You must enter a name for the new contact first. Then you can enter additional optional information such as phone numbers, navigation destinations or mailing addresses.

Fig. 32 Storing a new contact

[1] Applies to vehicles with online services provided by Audi

Requirement: The directory must be open ⇨ *page 39*.

- Turn the control knob to **New contact** and press the knob. The input field appears in the MMI display ⇨ *fig. 32*.
- Turn the control knob to **Last name** and press the knob. The speller appears in the MMI display ⇨ *page 10*.
- Enter the name.
- Enter additional data.

You can store up to five telephone numbers in an address card. You can also assign a **Type** (**Business** or **Private**) and a **Category** (**Land line**, **Cell** or **Fax**) to each telephone number. You can also identify a frequently used phone number as a **Default phone number**. That number is then displayed first in the open address card.

You can mark a contact as a **Public contact**. The contact is then stored in the local MMI memory (public) ① ⇨ *page 39, fig. 31* and is available to all directory users. If a contact is not marked as a **Public contact**, then it is stored in the local MMI memory (private) ②.

Tips

– The contacts in the public MMI memory are always visible and can be accessed by other users.
– Contacts are stored automatically during input.
– The new contact will be stored in the private memory of the directory currently being used.
– Up to 100 contacts can be stored in memory in a private or public directory.

Storing a navigation destination

You can store a business and a personal navigation destination for an existing directory contact.

Requirement: The directory must be open ⇨ *page 39* and you must be editing a contact ⇨ *page 44*.

- Turn the control knob to **Navigation destination (business)** or **Navigation destination (private)** and press the knob.
- Turn the control knob to **Create navigation destination** and press the knob. A list of possibilities for entering destinations appears in the MMI display.
- Enter a destination ⇨ *page 52*.
- Turn the control knob to **Create entry in directory** and press the knob. The navigation destination is stored in the address card.

Two navigation destinations, **private/business**, can be assigned to each contact. You can access the stored navigation destinations in navigation mode using the control button **Destination** ⇨ *page 57*.

A stored private/business mailing address ⇨ *page 41* is automatically downloaded into the **Address** entry field for each navigation destination. You can store these as a navigation destination using **Create entry in directory**.

The **Point of interest** menu item contains additional submenus that you can use to create navigation destinations. For more information about the submenus, refer to ⇨ *page 55*.
You can find the next rest stop, gas station, Audi dealer or hospital under the **Top categories** menu item.

Tips

– You can also use a navigation destination as **Show as favorite**. The navigation destination will then appear under **Favorites** in the **Destination** menu in navigation mode ⇨ *page 61*.
– Contacts that have an assigned navigation destination are stored in the local memory for the directory being used at the moment.

Storing a mailing address

You can store one business and one private mailing address for an existing directory contact.

Requirement: The directory must be open ⇨ *page 39* and you must be editing a contact ⇨ *page 44*.

- Turn the control knob to **Mailing address (business)** or **Mailing address (private)** and press the knob. An input field appears in the MMI display.
- Turn the control knob to **Country** and press the knob. The speller appears in the MMI display ⇨ *page 10*.
- Enter the country and confirm your entry by turning the speller to **OK** and then pressing down.
- Enter additional data.
- To delete a mailing address, turn the control knob to **Delete mailing address** and press the knob.

Structured addresses from a cell phone that have information regarding country, ZIP code, city and street name can be imported directly into the directory.

Tips

The mailing address import depends on the cell phone.

Import contacts

Import phone book

Directory contacts from a cell phone can be imported into the directory manually.

Fig. 33 Importing the phone book manually

Requirement: The directory must be open ⇨ *page 39*.

- Press the **Memory** control button.
- Turn the control knob to **Import phone book** and press the knob. The phone book in the connected cell phone is imported.

The symbol (1) ⇨ *fig. 33* appears in the status line in the MMI display as long as the contacts are being imported from the cell phone.

Up to four private directories can be stored in the temporary memory. Once all the memory locations are occupied, you will be requested to replace the contacts of one cell phone after connecting another cell phone. Cell phone contacts are imported into the public MMI memory when you use the option **Restricted use of telephone**. All contacts that you are importing for the first time are likewise stored in the public MMI memory.

Tips

– The contacts in the public MMI memory are always visible and can be accessed by other users.
– When you connect your cell phone, the contacts in the directory are automatically updated. The system cannot update your cell phone automatically if contacts were updated in the MMI.

Importing phone numbers

You can import a phone number for an existing directory contact.

Requirement: You must be importing a new contact into the directory ⇨ *page 39* or editing a contact currently in the MMI memory (private or business) ⇨ *page 44*.

- Turn the control knob to **Phone numbers** and press the knob.
- Turn the control knob to **New phone number** and press the knob. An input field appears in the MMI display.
- Turn the control knob to **Phone number** and press the knob. The speller appears in the MMI display ⇨ *page 10*.
- Turn the speller to **List** and press the control knob. The **Import from** menu appears in the MMI display.
- Turn the control knob to a call list (for example **Dialed numbers**) out of which the phone number should be imported and press the knob. A list of phone numbers appears in the MMI display.
- Turn the control knob to a phone number and press the knob. The phone number is imported into the address card and stored automatically.

You can also enter a phone number directly in the **Phone number** entry field using the speller without using the import function.

If the functions are grayed out, make sure your cell phone is paired with the cell phone prep. Also make sure there are phone numbers in the call lists on your cell phone.

Tips

The import function depends on the cell phone on vehicles with cell phone prep. Grayed out functions cannot be selected.

Import contacts

Contacts in vCard format (.vcf) can be imported into the directory from a memory card, a USB storage device or your myAudi account.*

Requirement: The directory must be open ⇨ *page 39*.

Importing from an SD card or a USB storage device*

- Press the **Memory** control button.
- Turn the control knob to **Import contacts** and press the knob.
- Turn the control knob to **SD card 1**, **SD card 2** or **USB storage device** and press the knob.
- Turn the control knob to a contact and press the knob.
- Press the **All** control button to select all contacts.
- Turn the control knob to **Find contact** to find a contact on the SD memory card or on the USB storage device. The speller appears in the MMI display ⇨ *page 10*.
- Enter the name and confirm your entry by turning the speller to **OK** and then pressing down.
- Press the **Import** control button to import the selected contact or all the contacts.

Importing from a myAudi account[1)]

- Press the **Memory** control button.
- Turn the control knob to **Import contacts** and press the knob.
- Turn the control knob to **myAudi Account** and press the knob. The speller appears in the MMI display ⇨ *page 10*.
- Enter the **myAudi PIN** and confirm with **OK**. The contacts from your myAudi account are imported into the directory.

You must have a **myAudi Account** in order to import contacts from the account.

You receive the **myAudi PIN** that is used to connect the MMI with your myAudi account ▶

1) The requirements for using the online services must be met ⇨ *page 47*.

when you set up the account. You only need to enter the **myAudi PIN** one time.

Tips

– For additional information on the myAudi account, refer to http://my.audiusa.com.
– The imported address cards are stored in the local memory for the directory.
– You can check the directory memory capacity at any time ⇨ *page 46*.

Exporting address cards

The contacts in the directory can be exported to a memory card or USB storage device in vCard format (.vcf).

Requirement: The directory must be open ⇨ *page 39*.

- Press the **Memory** control button.
- Turn the control knob to **Export contacts** and press the knob.
- Turn the control knob to **SD card 1**, **SD card 2** or **USB storage device** and press the knob. A list of all contacts appears in the MMI display.
- Turn the control knob to a contact and press the knob, or
- Press the **All** control button to select all contacts.
- Turn the control knob to **Find contact** and press the knob to search for an contact. The speller appears in the MMI display ⇨ *page 10*.
- Enter the name.
- Turn the control knob to **OK** and press it down to confirm the entry. The contact is selected.
- Press the **Export** control button to export the selected contacts.

You can filter your contacts using **Memory used** according to their location (**Car**, **SIM**, **Telephone** or **All**) to make it easier to find them.

Using a directory contact

Searching

You can select a contact directly from a list or search for it using the speller.

Requirement: The directory must be open ⇨ *page 39*.

Selecting a contact from the list

- Turn the control knob to a contact and press the knob. The address card is shown in the MMI display.

Searching for a contact using the speller

- Turn the control knob to **Find contact** and press the knob. The speller appears in the MMI display ⇨ *page 10*.
- Enter the name, or
- Select a name from the **List**.
- Select **OK** in the speller and press the knob to confirm your entry.

Tips

– You can change ⇨ *page 44*, delete ⇨ *page 45*, call ⇨ *page 44* or navigate ⇨ *page 44* to an existing contact.
– You can scroll through long directory lists quickly by turning the control knob quickly. The scrolling speed depends on the number of contacts.
– It is possible to select a name by ⇨ *page 8* entering the first letters of the name by touching the MMI touch control panel. Entering additional letters narrows down the list of found contacts.
– If you select the **Find contact** function, you can tap the control panel briefly to stop entering the contact using the MMI control panel and switch directly to the list for selecting a contact that was found ⇨ *page 8*.
– You can also search for an contact easily using the voice recognition system ⇨ *page 93*.

Calling

You can make calls to contacts with phone numbers.

Fig. 34 Calling a contact

Requirement: The directory must be open ⇨ *page 39*.

- Turn the control knob to a contact and press the knob. The address card appears in the MMI display ⇨ *fig. 34*.
- Turn the control knob to a phone number and press the knob, or
- Press the **Call** control button. The number is being dialed.

Tips

You can also make calls easily using the voice recognition system ⇨ *page 93*.

Navigating

You can navigate directly to contacts in the directory that have navigation destinations.

Fig. 35 Selecting a navigation destination

Requirement: The directory must be open ⇨ *page 39* and must contain stored contacts with private or personal navigation destinations ⇨ *page 40*.

- Turn the control knob to a contact and press the knob.
- If a contact contains two navigation destinations (private and business), turn the control knob to select a navigation destination ① ⇨ *fig. 35*.
- Press the **Navigate to** control button, or
- Press the control knob. The selected navigation destination appears in the MMI display.
- To start the navigation, turn the control knob to **Start route guidance** and press the knob.

If you do not know the navigation destination ① ⇨ *fig. 35*, you can use the mailing address ② as a navigation destination by turning the control knob the to the mailing address in an open address card.

Editing a directory contact

Editing a contact

You can edit the contacts in the MMI local memory at any time.

Requirement: The directory must be open ⇨ *page 39*.

- Turn the control knob to a contact and press the knob. The address card is shown in the MMI display.
- Turn the control knob to **Edit contact** and press the knob. An input field appears in the MMI display.
- To edit the contact information, turn the control knob to the entry field and press the knob.

To edit a contact from the cell phone, turn the control knob to **Create copy for editing** and press the knob. A copy of the contact is stored in the private MMI memory. ▶

Tips

The MMI will not automatically update the cell phone with contacts that were updated with the directory. Audi recommends editing cell phone contacts directly in the cell phone.

Deleting a contact

You can delete the contacts in the MMI local memory at any time.

Requirement: The directory must be open ⇨ *page 39*.

- Turn the control knob to a contact and press the knob. The address card is shown in the MMI display.
- Turn the control knob to **Delete contact** and press the knob.
- Turn the control knob to **Yes** and press the knob to delete a contact. The contact is deleted from the MMI local memory.

To delete all private or public contacts at one time, select the **Delete directory** or **Delete public contacts** option in the address book ⇨ *page 45*.

Deleting all contacts

Requirement: The directory must be open ⇨ *page 39*.

Deleting directory

- Press the **Settings** control button.
- Turn the control knob to **Delete directory** and press the knob.
- Turn the control knob to **Yes** and then press it to confirm the entry. The contact information in the private MMI memory is deleted.

Deleting public contacts

- Press the **Settings** control button.
- Turn the control knob to **Delete public contacts** and press the knob.
- Turn the control knob to **Yes** and then press it to confirm the entry. The contact information in the public MMI memory is deleted.

Playing a name tag

The MMI automatically creates a name tag for each contact in the directory. You can also assign up to 50 personal name tags for address cards using the voice recognition system.

Requirement: The directory must be open ⇨ *page 39*.

Reading in an address card

- Turn the control knob to a contact and press the knob. The address card is shown in the MMI display.
- Turn the control knob to **Read contact** and press the knob. The name is read.

Playing personal name tags

- Press the **Settings** control button.
- Turn the control knob to **Read name tags** and press the knob. A list with personal name tags appears in the MMI display.
- Turn the control knob to a contact and press the knob. The personal name tag is read.

Tips

– You can only assign and store personal name tags using the voice recognition system ⇨ *page 94*.
– You can also read all the names easily using the voice recognition system ⇨ *page 94*.

Deleting a name tag

Requirement: The directory must be open ⇨ *page 39*.

- Press the **Settings** control button.
- Turn the control knob to **Delete name tags** and press the knob.
- Turn the control knob to **Delete individually** or **Delete all entries** and press the knob.
- Turn the control knob to **Yes** and press the knob to begin the deletion process. ▶

Tips

You can only delete personal assigned name tags.

Additional settings

Memory capacity

▸ Select: TEL function button > **Directory** > **Memory** control button > **Memory capacity**.

The **Memory capacity** for each directory and for the entire memory appears.

You can manage up to 5,000 contacts with the directory. You can load up to 2,000 contacts from your cell phone into each private directory. In addition to this, you can import up to 100 contacts into the private MMI memory as well as 100 contacts into the public MMI memory.

Sort order

▸ Select: TEL function button > **Directory** > **Settings** control button > **Sort order**.

You can sort the contacts in your directory alphabetically according to **Last name**/**First name**.

Display public contacts

▸ Select: TEL function button > **Directory** > **Settings** control button > **Display public contacts**.

You can show/not show the public contacts. With **Yes**, all the contacts in the public MMI memory are shown, with **No** they are hidden.

Online services

Introduction

Applies to vehicles: with online services provided by Audi

Online services enable users to access selected content.

You can also set up a wireless hotspot using your MMI, which you can then use to access the Internet with a wireless device.

The following online services are currently available in the MMI:

- Google™ search for points of interest to use when planning a route with the MMI control unit ⇨ *page 54* and the voice recognition system ⇨ *page 95*
- Online information services, such as weather information ⇨ *page 68*
- Plan a route on your computer and load the destination into the MMI ⇨ *page 54*
- Realistic map display in navigation with Google Earth™ ⇨ *page 59*
- Wireless hotspot for Internet usage by up to 8 wireless devices

Only in areas that have sufficient network coverage, the MMI can establish a data connection ⇨ *page 48*.

WARNING

Only use online services when road and traffic conditions permit. Using these services could increase the risk of an accident. Refer to and follow the guidelines provided in ⇨ *page 6, Traffic safety information*. Some online services are only available when the vehicle is stationary to reduce the risk of distracting the driver.

Tips

- Online services are only available where there is mobile network coverage. You can obtain more information from your current service provider.
- Online services are available in the USA. Online services are not available in Canada and Mexico at this time.
- The availability of online services such as weather information depends on the service provider.
- The content and scope of available online-based services may vary. You should familiarize yourself regularly with new online information services.
- You can view the current online services usage in online information services ⇨ *page 68*.
- Google, the Google logo, Google Local Search and Google Earth are registered trademarks of Google Inc.

Requirements for online services

Applies to vehicles: with online services provided by Audi

The following requirements must be met in order to use online services:

- Must be in an area covered by the current service provider.
- A SIM card with a data package from the current service provider must be inserted in the SIM card reader ⇨ *page 19, fig. 14*.
- The SIM card must be configured for online services ⇨ *page 48*.

Tips

- The online services are a wireless/internet-based system. If the system does not function correctly even though all of the requirements have been met, please try again later or contact Audi Customer Relations at (800) 822-2834.
- Audi recommends only using the SIM card provided.
- Audi does not provide service support for alternative SIM cards.
- Data connections speed may vary based on vehicle location.

Configuring the data connection

Applies to vehicles: with online services provided by Audi

Your vehicle is configured at the factory. This configuration must not be changed. In the unlikely event a configuration is necessary, please follow the steps below. If you have any questions, please contact Audi Customer Relations at (800) 822-2834. Audi recommends only using the SIM card provided.

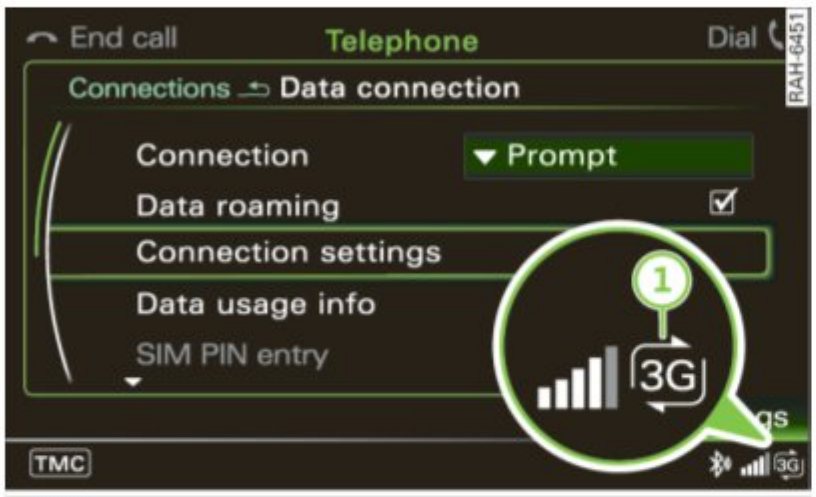

Fig. 36 Configuring the data connection

- Press the TEL function button.
- Press the **Settings** control button.
- Turn the control knob to **Connections** and press the knob.
- Turn the control knob to **Data connection** and press the knob. The **Data connection** menu appears in the MMI display.

The following menu items appear in the **Data connection** menu:

Connection

– **Prompt** - a data connection is only established if you request it through the prompt.
– **No prompt** - a data connection is established automatically to use online services.
– **Never** - a data connection is never established. Online services cannot be used.

When a data connection is established, the symbol for an active data connection ① appears in the status line in the MMI display ⇨ *fig. 36*.

Data roaming

To use a data connection for individual national roaming partners, **Data roaming** must be switched on (✓).

Connection settings

Your vehicle is configured at the factory. This configuration must not be changed. If you have any questions, please contact Audi Customer Relations at (800) 822-2834. Audi recommends only using the SIM card provided.

– **APN** - the access point depends on the current service provider and your data plan and is assigned automatically.
– **User name** - your current service provider assigns the user name for your online profile.
– **Password** - your current service provider assigns the password for your online profile.
– **Authentication** - depending on your current service provider, authentication (validating the identity check) may be necessary. If this is the case, select **Secure**. If not, select **Normal**.

The changed settings are saved once you leave the **Connection settings** menu using the BACK button.

Data usage info

The amount of data being transmitted is displayed. You can reset the data usage to zero using the **Reset data usage** option.

SIM PIN entry

The PIN for the SIM card in use can be entered.

Start automatic configuration

The connection settings that you changed manually are reset to the default settings.

Cancel active data connection

The current data connection ends. To establish a new data connection, you must access an online service. ▶

Online status overview

The current service provider, the network signal strength, the serial number (IMEI) and the SIM card identification number (IMSI) are displayed.

Tips

A data connection is not possible if incorrect values were entered in the **Connection settings**.

Configuring the wireless network connection

Applies to vehicles: with online services provided by Audi

You can set up the MMI as a wireless hotspot for use with wireless devices.

- Press the TEL function button.
- Press the **Settings** control button.
- Turn the control knob to **Connections** and press the knob.
- Turn the control knob to **Wireless network connection** and press the knob. The **Network connection** menu appears in the MMI display.

The following settings can be modified in the **Network connection** menu:

Wireless network

– **On** - the MMI wireless hotspot is active and can be used for an internet connection.
– **Off** - the MMI wireless hotspot is deactivated. An internet connection is not possible via Wi-Fi.

Wireless network settings

The wireless network between your vehicle and your wireless device (laptop, cell phone) is encrypted. To establish a connection, you must enter the following values when setting up your wireless device. You can change them if necessary.

– **Access point (SSID)** - name of the wireless network
– **Encryption type** - WEP, WPA or WPA2
– **Password** - depending on the encryption type, a password may be generated in the MMI that is used to encrypt the wireless connection. The password can be changed using the speller ⇨ *page 10*. Be sure to select a secure password.
– **MMI system visible** - the visibility of the wireless network can be switched **On** or **Off**.
– **Use settings** - the modified settings are transferred to the MMI. You must then update the changes in your mobile wireless device.

WARNING

– As the driver, only use the wireless hotspot when the vehicle is stationary to reduce the risk of a crash. Refer to and follow the guidelines provided in ⇨ *page 6, Traffic safety information*.
– It is only safe to use mobile devices when the vehicle is stationary because, like all loose objects, they could be thrown around the inside of the vehicle in a crash and cause serious injuries. Store these types of devices securely while driving.
– Read and follow the safety precautions in the separate vehicle owner's manual in the "Airbag System" chapter under "Important information about the front airbag system".

Note

You are responsible for all precautions taken for data protection, anti-virus protection and protection against loss of data on mobile devices that are used to access the internet in conjunction with the wireless hotspot.

Tips

– If you have difficulties establishing a wireless connection, deleting all existing wireless connection on your mobile device and restarting the device may help.
– The wireless hotspot performance depends on the signal strength and the mobile network coverage. You can obtain ▶

more information from your current service provider.

Using the browser

Applies to vehicles: with online services provided by Audi

Fig. 37 Browser for online information services

Fig. 38 Browser for Google Earth™

The browser displays the data packets that were received though the data module in your vehicle, for example to provide information about the weather. You can use certain online information services with the browser ⇨ *page 68* or display additional information on landmarks or points of interest in the map display with Google Earth™ ⇨ *page 59*.

The following functions are available within the browser ⇨ *fig. 37*/⇨ *fig. 38*:

1. Opening the home page
2. Opening/close the side menu
3. Zooming in on browser content (50-200%)
4. Stopping the page from loading
5. Refreshing the current browser content
6. Opening the main menu
7. Closing the browser
8. Opening the Destination details menu
9. Previous point of interest/landmark
10. Next point of interest/landmark

You can return to the previous page using the BACK button.

WARNING

Only use online information services when road and traffic conditions permit. Using these services could increase the risk of a crash.

Tips

Some functions are only available when the vehicle is stationary.

Navigating

Introduction

Let the "Global Positioning System" (GPS) lead you to your destination!

Studying complicated maps, skimming through confusing atlases - that is all in the past! Now simply enter your desired destination in the navigation system and follow the directions given. Or you can navigate to your destination with up to nine stopovers.

Your navigation system has the following functions:

– Seven different ways to enter a destination
– Calculating the destination according to the traffic reports
– Three suggested routes for selecting the preferable route
– Spoken recommendations in three languages
– The destination is shown in the MMI display and in the driver information system
– Storing an individual destination or tour plans

WARNING

– The demands of traffic require your full attention. Refer to and follow the guidelines provided in ⇨ *page 6, Traffic safety information*.
– Obey all traffic laws when driving.
– The route calculated by the navigation system is a recommendation for reaching your destination. Obey traffic lights, stopping restrictions, one-way streets, lane change restrictions, etc.

Note

– If the driving directions conflict with traffic laws, obey the traffic laws.
– Adjust the volume of the navigation system so signals from outside the vehicle such as police and fire sirens can be heard easily at all times.

Tips

– Snow and objects on the GPS antenna or shade from trees and large buildings can prevent satellite reception and affect the system's ability to determine the vehicle position. Several deactivated or malfunctioning satellites can also interrupt GPS reception and affect the system's ability to determine the vehicle position.
– Because street names sometimes change, the names stored in the MMI may in rare cases differ from the actual street name.
– Contact your authorized Audi dealer for information on updating the navigation information.

Starting navigation mode

Fig. 39 Map view

Requirement: The MMI must be switched on ⇨ *page 7*.

▸ Press the NAV function button. The map ⇨ *fig. 39* or the last active navigation menu appears in the MMI display.

The menu that was open the last time you used the navigation system is shown in the MMI display. Press the NAV function button again while in Navigation mode to switch to the map.

Tips

The navigation system can be opened in demo mode for simulations or planning purposes ⇨ *page 66*.

Navigation main functions

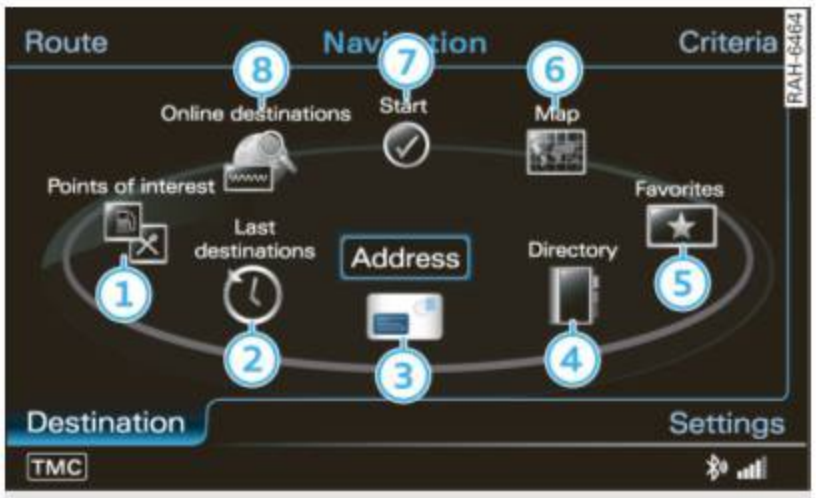

Fig. 40 Navigation main functions

Requirement: Navigation mode must be started ⇨ *page 51*.

▸ Press the **Destination** control button ⇨ *fig. 40*.

The following functions are shown in the MMI display:

① Entering a point of interest ⇨ *page 55*
② Loading the last destination ⇨ *page 57*
③ Entering a destination using an address ⇨ *page 53*/entering a destination using geocoordinates ⇨ *page 57*
④ Entering a destination from the directory ⇨ *page 57*
⑤ Entering a destination from favorites ⇨ *page 56*
⑥ Calling up a map/entering a destination from the map ⇨ *page 54*
⑦ Starting/stopping route guidance
⑧ Searching for a destination in the Internet ⇨ *page 54*

Entering a destination

Tips on entering a destination

Fig. 41 Entering a destination city

Cities

When making an entry with the speller or with the MMI touch, the system suggests cities that you have entered in the past. The suggested city is shown in the speller input field. Additional cities that match your entry are listed below. The number of cities found is displayed under the suggested cities Ⓐ ⇨ *fig. 41*.

If the desired city is shown in the speller input field or the list below, you can press and hold the control knob to switch to the city list.

Entering as a stopover

The entered destination is added to the tour plan as a stopover.

Special destination in a city

By selecting a special destination, you can select landmarks and public places (such as hospitals, movie theaters, recreation areas, etc.) as destinations. Seven categories are available for searching for points of interest ⇨ *page 55*.

Destination in the map

You can select a new destination from the map by moving the crosshairs horizontally, vertically or diagonally on the MMI touch control panel ⇨ *page 8* ⇨ *page 54*. ▸

Storing in the directory

Individual destinations can be stored directly into the directory after entering it. Two navigation destinations, **Private**/**Business**, can be assigned to each contact ⇨ *page 61*.

Tips

You can enter all your entries using the speller as well as with MMI touch ⇨ *page 8*.

Entering a destination using an address

Requirement: Navigation mode must be started ⇨ *page 51*.

Entering a city/ZIP code

- Press the **Destination** control button ⇨ *page 52, fig. 40*.
- Turn the control knob to **Address** and press the knob.
- Turn the control knob to **City/zip code** and press the knob. The speller appears in the MMI display ⇨ *page 10*.
- Enter the city or the ZIP code.
- Press the **List** control button to select a city from the list.
- Turn the control knob to a city and press the knob.
- To enter additional information about the destination, turn the control knob to **Add street**, **Set as stopover**, **Set point of interest in city** ⇨ *page 55* or **Set district** and press the knob.
- Enter the additional information.
- To start the route guidance, turn the control knob to **Start route guidance** and press the knob. The route criteria and then the map appear in the MMI display.

Entering a street

- Press the **Destination** control button ⇨ *page 52, fig. 40*.
- Turn the control knob to **Address** and press the knob.
- Turn the control knob to **Street** and press the knob. A list of the last cities entered appears in the MMI display.
- To select a street or a specific city, turn the control knob to a city and press the knob, or
- To enter a street, regardless of the city, turn the control knob to **In all cities** and press the knob. The speller appears in the MMI display ⇨ *page 10*.
- Enter the name of the street.
- Press the **List** control button to select a street from the list.
- Turn the control knob to a street and press the knob.
- To enter additional information about the destination, turn the control knob to **House number**/**Intersection** and press the knob, or
- Turn the control knob to **End entry** and press the knob. The speller appears in the MMI display ⇨ *page 10*.
- Enter the city/zip code if necessary.
- Turn the control knob to **OK** and press the knob.
- To start the route guidance, turn the control knob to **Start route guidance** and press the knob. The route criteria and then the map appear in the MMI display.

Turn the control knob to **Country** and press the knob to enter that country into the input field. You can select a country from only one list.

When you use **Start route guidance** after entering the name of a city, the route guidance uses the **Downtown** of the city to calculate the destination.

Tips

Does the navigation destination contain special characters such as the hyphen in “Winston-Salem”? Simply switch between the letter and number speller ⇨ *page 10*.

Setting a destination from the map

A location on the map can be used as a destination or stopover or be entered in the directory.

Fig. 42 Changing the destination with the crosshairs

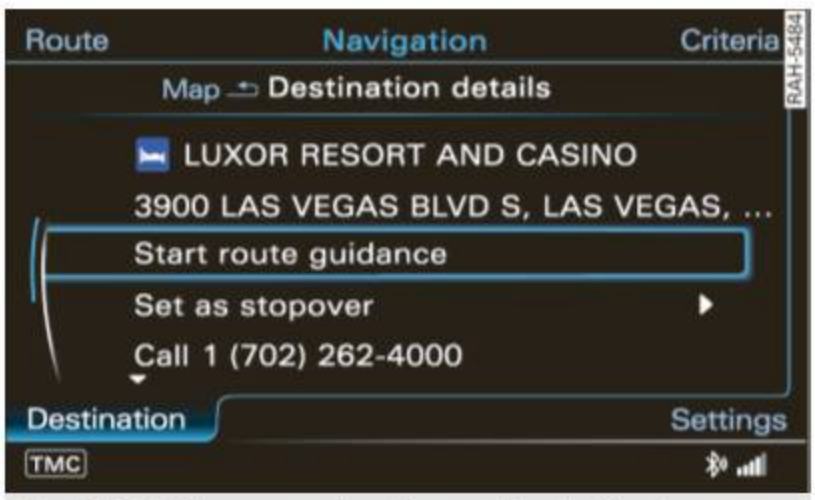

Fig. 43 Setting a map location as the destination

Requirement: The navigation mode must be started ⇨ *page 51* and the map must appear in the MMI display.

- Press the control knob. The map side menu is activated ⇨ *fig. 42*.
- Move the crosshairs horizontally, vertically or diagonally on the MMI touch to the destination ⇨ *fig. 42* and press the knob.
- Turn the control knob to the **Destination details** (1) menu ⇨ *fig. 42* and press the knob.
- To start the route guidance, turn the control knob to **Start route guidance** and press the knob. The route criteria and then the map appear in the MMI display.

If a destination is *not* present in the navigation data, you can move the crosshairs to the location of the desired city and set the geo-coordinates as a destination or add an contact into the directory.

Tips

- It is possible to select a destination in the map by briefly touching the MMI touch control panel ⇨ *page 8*.
- If you stop moving the crosshairs for a moment, additional information about the position of the crosshairs (such as city or street name if available) will be displayed.
- Turn the control knob to the left or right to increase or decrease the map scale in order to locate the desired destination more quickly with the crosshairs.

Online destinations

Applies to vehicles: with online services provided by Audi

You can search for navigation points of interest.

Requirement: Navigation mode must be started ⇨ *page 51* and the requirements for online services must be met ⇨ *page 47*.

Google Local Search™ in the immediate vicinity/in vicinity of destination or stopover

- Press the **Route guidance** control button ⇨ *page 52, fig. 40*.
- Turn the control knob to **Online destinations** and press the knob.
- Turn the control knob to **Google search in vicinity of dest.** or **Google search at destination/stopover** and press the knob. The speller appears in the MMI display ⇨ *page 10*.
- Enter the search term, such as restaurant.
- Turn the control knob to **OK** and press the knob to begin the search.
- Turn the control knob to a point of interest and press the knob. Details about the point of interest are displayed.
- To start the route guidance, turn the control knob to **Start route guidance** and press the knob. The route criteria and then the map appear in the MMI display. ▶

Google Local Search™ in a new location

- Press the **Route guidance** control button ⇨ *page 52, fig. 40*.
- Turn the control knob to **Online destinations** and press the knob.
- Turn the control knob to **Google search in a new city** and press the knob.
- Turn the control knob to **Find city** and press the knob. The speller appears in the MMI display ⇨ *page 10*.
- Enter the name of the city.
- Turn the control knob to **OK** and press the knob. The speller appears in the MMI display.
- Enter the search term, such as restaurant.
- Turn the control knob to **OK** and press the knob to begin the search.
- Turn the control knob to a point of interest and press the knob. Point of interest details appear in the MMI display.
- To start the route guidance, turn the control knob to **Start route guidance** and press the knob. The route criteria and then the map appear in the MMI display.

Accessing destinations from your myAudi account

- Press the **Route guidance** control button ⇨ *page 52, fig. 40*.
- Turn the control knob to **Online destinations** and press the knob.
- Turn the control knob to **Find destination from myAudi account** and press the knob.
- Enter the **myAudi PIN** for your myAudi account if necessary. The contacts stored in your myAudi account are displayed.
- To load a contact, turn the control knob to a contact and press the knob. Details about the destination appear in the MMI display.
- Turn the control knob to a private/business navigation destination and press the knob.
- To start the route guidance, turn the control knob to **Start route guidance** and press the knob. The route criteria and then the map appear in the MMI display.

You must have a **myAudi Account** in order to enter a destination from the account.

You receive the **myAudi PIN** that is used to connect the MMI with your myAudi account when you set up the myAudi account. You only need to enter the **myAudi PIN** one time.

In the **Destination details** menu, you can display additional information such as photos of online destinations using the **Additional information** function.

Tips

- Online services are only available where there is mobile network coverage. You can obtain more information from your current service provider.
- You can also search for online destinations using the voice recognition system ⇨ *page 95*.
- For more information regarding online services, refer to ⇨ *page 47*.
- For additional information on the myAudi account, refer to http://my.audiusa.com.

Entering a point of interest

Points of interest can be selected in the input field when entering single destinations. Seven search categories are available.

Requirement: Navigation mode must be started ⇨ *page 51*.

- Press the **Destination** control button ⇨ *page 52, fig. 40*.
- Turn the control knob to **Point of interest** and press the knob. A list with search categories for points of interest appears in the MMI display.
- Turn the control knob to **Top categories** for example and press the knob.
- Turn the control knob to a category, for example, **Next parking lot** and press the knob. A list, for example of parking lots, appears in the MMI display. Arrows indicate the direction and the distance from the vehicle to the point of interest.
- Turn the control knob to a point of interest that is displayed and press the control knob. ▶

Point of interest details appear in the MMI display.

- To start the route guidance, turn the control knob to **Start route guidance** and press the knob. The route criteria and then the map appear in the MMI display.

The following search categories are available:

Top categories

This function helps you find, for example, the nearest parking lot. The points of interest are sorted in ascending order according to the distance from the vehicle.

Find entry

You can search for a special destination with this function according to a specific sequence of letters. You do not have to begin with the first letters of the special destination, for example, you can use the sequence “iz” if searching for “pizza”.

In immediate vicinity

Points of interest can be selected from various categories. This function is useful when planning stopovers. The point of interest is within the immediate vicinity of the vehicle.

In vicinity of destination or stopover

For example, you can find a hotel in the destination city with this function. Points of interest can be selected from various categories. The point of interest is in the vicinity of a destination that has been entered.

Along the route

Special destinations **Along the route** can only be selected during active route guidance. The special destination is in the immediate vicinity of the calculated route.

In new city

Enter the name of the city using the speller. Points of interest can be selected from various categories. This function is useful for searching for points of interest in a city independent from the destination.

Nationwide

You can either search for the point of interest by name or select it from various categories. The point of interest is independent from the vehicle position and navigation destination. For example, you can navigate to an airfield in the selected country using this function.

Tips

- The points of interest in **Top categories** and **In immediate vicinity** are sorted according to straight-line (empty arrow) distance from your current location. The actual distance from your current location to the point of interest is updated automatically (solid arrow).
- You can use a sequence of letters for the special designation when using **Find entry** in **In immediate vicinity** and **In vicinity of destination or stopover** categories.
- Some list entries cannot be displayed completely in the MMI display because they have too many letters/numbers. If you select these entries with the control knob, a pop-up window containing detailed information about the selected list entry will open.

Entering a destination using favorites

Favorites make it easier to enter a navigation destination that you often use.

Requirement: The navigation mode must be started ⇨ *page 51* and a favorite must be stored ⇨ *page 61*.

- Press the **Destination** control button ⇨ *page 52, fig. 40*.
- Turn the control knob to **Favorites** and press the knob. Your list of favorites appears in the MMI display.
- Turn the control knob to a favorite and press the knob. Details about the favorite are displayed.
- To start the route guidance, turn the control knob to **Start route guidance** and press the ▶

knob. The route criteria and then the map appear in the MMI display.

You can save up to ten single destinations and their **home address** as favorites ⇨ *page 61*.

You can start the route guidance to your home address when you use **Home address**.

Tips

– You are able to display, call up, edit and delete your stored favorites/home addresses in the map ⇨ *page 63*.
– Favorites are displayed in the map at a scale of up to 1.5 miles (2.5 km).

Loading last destination

Your previous destinations are stored automatically and can be loaded directly as navigation destinations.

Requirement: Navigation mode must be started ⇨ *page 51*.

- Press the **Destination** control button ⇨ *page 52, fig. 40*.
- Turn the control knob to **Last destinations** and press the knob. A list of your last destinations appears in the MMI display.
- Turn the control knob to a destination and press the knob. Details about the destination are displayed.
- To start the route guidance, turn the control knob to **Start route guidance** and press the knob. The route criteria and then the map appear in the MMI display.

Tips

The list of previous destinations can be erased ⇨ *page 66*.

Entering a destination from the directory

You can navigate directly to entries in the directory that have navigation destinations.

Requirement: The navigation mode must be started ⇨ *page 51* and the directory must contain stored contacts with private/business navigation destinations ⇨ *page 40* or private/business mailing addresses ⇨ *page 41*.

- Press the **Destination** control button ⇨ *page 52, fig. 40*.
- Turn the control knob to **Directory** and press the knob. A list of contacts appears in the MMI display.
- Turn the control knob to a contact and press the knob.
- If a contact contains two navigation destinations (private and business), turn and press the control knob to select one of the destinations.
- To start the route guidance, turn the control knob to **Start route guidance** and press the knob. The route criteria and then the map appear in the MMI display.

Entering a destination using geocoordinates

Requirement: Navigation mode must be started ⇨ *page 51*.

- Press the **Destination** control button ⇨ *page 52, fig. 40*.
- Turn the control knob to **Address** and press the knob.
- Turn the control knob to **Coordinates** and press the knob.
- Press the control knob to enter the **Latitude**. The first number is highlighted.
- To enter a number, turn the control knob to the left or right and press the knob. The next number is highlighted.
- Repeat entering the other numbers for the latitude and the longitude.
- Press the control knob after you have entered the last number for the longitude.
- To start the route guidance, turn the control knob to **Start route guidance** and press the knob. The route criteria and then the map appear in the MMI display.

If a destination is *not* present in the navigation data, you can enter the geocoordinates for a location in the map as your destination or you can use a contact from the directory.

Entering a stopover/tour plan

You can include up to nine stopovers and the end destination in the tour plan.

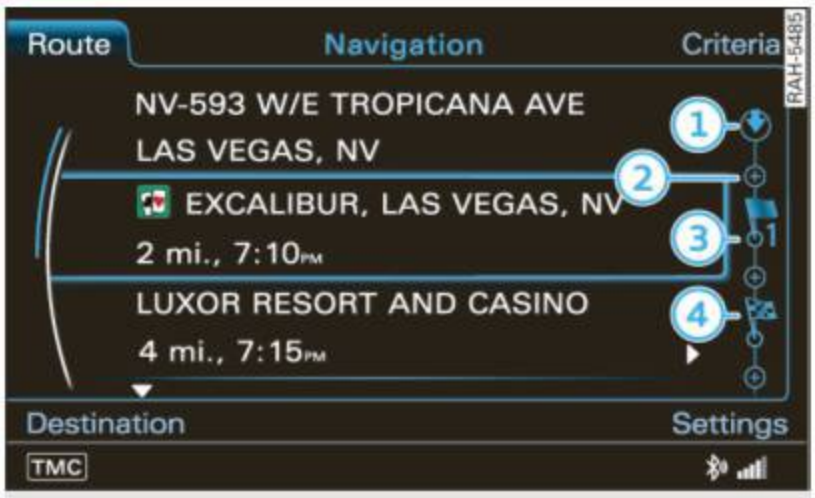

Fig. 44 Tour plan

Requirement: The navigation mode must be started ⇨ *page 51* and a destination must be entered ⇨ *page 52*.

- Press the **Route** control button ⇨ *page 52, fig. 40*. The current tour plan appears in the MMI display.
- To determine the location of a stopover in the tour plan, turn the control knob to the desired location, for example, ② ⇨ *fig. 44* and press the knob. The possibilities for entering a stopover are displayed.
- Enter a stopover ⇨ *page 52*.
- Turn the control knob to **Add to route plan** and press the knob.
- To start the route guidance, turn the control knob to **Start route guidance** and press the knob. The route criteria and then the map appear in the MMI display.

The following information appears in the side menu for tour plan ⇨ *fig. 44*:

① Vehicle location
② A possible location for entering a stopover.
③ Location of a stopover in the tour plan
④ Destination

To delete all stopovers from your tour plan, enter the single destination and start route guidance ⇨ *page 52*.

Tips

– A stopover can also be entered using the navigation main functions ⇨ *page 52*.
– Has your route or tour plan changed? No problem! Simply select the destination/stopover with the control knob and press the knob. You can **Change**, **Move**, **Delete** a destination/stopover or choose **Drive to this destination now**.

Stopping route guidance

Requirement: Route guidance must be active ⇨ *page 52*.

- Press the **Destination** control button ⇨ *page 52, fig. 40*.
- Turn the control knob to **Cancel** and press the knob.

You can also cancel route guidance by entering a new destination ⇨ *page 53*.

Tips

The data and settings remain entered when route guidance is stopped.

Display

MMI display

Fig. 45 Google Earth™ map display with side menu switched off

Fig. 46 Map view with the side menu switched on

Requirement: Navigation mode must be started ⇨ *page 51* and the requirements for online services must be met ⇨ *page 47*.

- Press the **Settings** control button.
- Turn the control knob to **Map view** and press the knob.
- To show the standard map display, turn the control knob to **Standard** and press the knob.
- To show the map display with satellite images, turn the control knob to **Google Earth** and press the knob.

Google Earth™ map display

The map display is based on data packets received from the Internet in the form of satellite images, which are then combined with the roadways from the **Standard** map display. The map/navigation data received can be stored on the MMI hard drive. The hard drive can temporarily store roughly the amount required for the map/navigation data from a 2,500 mile (4,000 km) route. As long as the satellite images that loaded for route guidance are stored on the hard drive, you can use them without having an active data connection.

Based on the map contents from Google Earth™, such as **Panoramio** or **Wikipedia**, **Additional information** can be displayed for points of interest ⇨ *page 65*. To use this feature, move the crosshairs onto the map content and tap the MMI screen briefly. You can now view information in the **Additional information** menu such as photos of the point of interest.

Standard map display

The map can be shown in the MMI display using four different map types ⇨ *page 64*.

Using the map/map contents

When the side menu is switched on in the map, you decrease/increase the scale in the map by turning the control knob to the left or right. You can move the crosshairs in the map with MMI touch to select a city ⇨ *page 8*.

Press the control knob to activate the side menu . Now you can increase/decrease the map scale again or you can select additional functions by turning the control knob and then pressing it ⇨ *fig. 46*.

Press the BACK button to exit the side menu.

① Direction: The map is either oriented to the **North** or according to the **Dir. of travel** ⇨ *page 64*. When you select a direction with the side menu and map type **2D** switched on and then press the control knob ⇨ *page 64* **Dir. of travel** changes to **North** and vice versa. This setting is saved.

② Scale: Turn the control knob to the left or right to decrease or increase the scale. You can also change the scale in the active side menu.

③ Distance to destination/stopover

④ Calculated arrival time to the destination/stopover ▶

⑤ Speedometer
⑥ Altitude display
⑦ Vehicle location
⑧ Display of selected map information
⑨ Display of an upcoming turn
⑩ Examples of selected map contents
⑪ Display of the geocoordinates where the crosshairs are located (latitude and longitude)
⑫ Moving along the route: This function can be used while the route guidance is active. Turn the control knob to the left or right to move the map along the current route.
⑬ Destination details menu: Displays the details available for the location where the crosshairs are positioned, for example, an address. The location of the crosshairs can be set as the destination or stopover, stored in the directory or called up ⇨ *page 54*.
⑭ Repeating the last navigation announcement
⑮ Information regarding the location of the crosshairs: If you select a city on the map using the crosshairs, any information available is displayed, such as address, phone number or traffic report.

Tips

– Online services are only available where there is mobile network coverage. You can obtain more information from your current service provider.
– Online services are available in the USA. Online services are not available in Canada and Mexico at this time.
– You can choose between four map types ⇨ *page 64*.
– The map display data that is stored with Google Earth™ can be erased ⇨ *page 17*.
– Google Earth™ is an online service and is updated at regular intervals when the function is used. The process may take several seconds.
– When the Google Earth™ map display is switched on with the 3D position map type, the MMI display automatically switches to the 2D position when driving through tunnels.
– For more information regarding online services, refer to ⇨ *page 47*.

Driver information system

Fig. 47 Lane display (arrow view)

Fig. 48 Turn display (street view)

Once you have entered a destination or tour and started route guidance, the navigation information will be displayed in the driver information system with an arrow view or street view ⇨ *page 86*. If you select another function such as the radio with the multifunction steering wheel, the navigation will be replaced with the selected function ⇨ *page 83*.

① Total mileage to the destination/stopover
② Displaying an expressway, highway or main street as preparation for an upcoming change in direction
③ Distance until change of direction
④ The name of the expressway, highway or main street onto which you will be turning
⑤ Additional information (on-board computer)
⑥ Calculated arrival time ▶

⑦ Bar graph: A bar graph appears when a direction arrow is displayed. The fewer bars are shown, the shorter the distance is until the turn.

⑧ Turn arrow: The upcoming turn is displayed.

⑨ Current vehicle position

Turn the left menu thumbwheel on the multifunction steering wheel down or up to access other information in the on-board computer.

A compass appears in the navigation tab in the driver information system if you have not started the route guidance.

WARNING

The route calculated by the navigation system is a recommendation for reaching your destination. Obey traffic lights, stopping restrictions, one-way streets, lane change restrictions, etc.

Tips

An exclamation mark "**!**" in front of the street name indicates that the information about this street or this section of the route is not complete in the navigation data that the MMI contains. Obey traffic laws such as one-way streets or pedestrian zones.

Storing a destination

Storing a favorite or a home address

- Press the **Destination** control button ⇨ *page 52, fig. 40*.
- Turn the control knob to **Favorites** and press the knob.
- Turn the control knob to **Create favorite/ Home address** and press the knob.
- Enter a destination ⇨ *page 52*.
- Turn the control knob to **Store as favorite/ Store as home address** and press the knob. The speller appears in the MMI display ⇨ *page 10*.
- Enter the name for your favorite.
- To store the favorite, turn the speller to **OK** and press the control knob.

You can also store favorites while the route guidance is active. Favorites are stored automatically as a contact in the directory.

Tips

Favorites can also be edited and deleted ⇨ *page 63*.

Storing a destination in the directory

A single destination can either be stored as a new address card or assigned to an existing one.

Storing a destination as a new address card

- Enter a destination ⇨ *page 52*.
- Turn the control knob to **Store in directory** and press the knob.
- Turn the control knob to **New contact** and press the knob. An input field appears in the MMI display.
- Turn the control knob to **Last name** and press the knob. The speller appears in the MMI display ⇨ *page 10*.
- Enter a name.
- Select **OK** in the speller and press the knob to confirm your entry.
- Enter additional data.
- Turn the control knob to **Store contact** and press the knob.

Assigning the destination to an existing address card

- Enter a destination ⇨ *page 52*.
- Turn the control knob to **Store in directory** and press the knob.
- To assign the destination to an address card, turn the control knob to a contact and press the knob. The address card opens.
- Turn the control knob to **Store contact** and press the knob.

Two navigation destinations, **Private**/**Business**, can be assigned to each directory contact. If you already have an address card for a ▶

navigation destination, the old destination will be overwritten.

Stored destinations are identified in the map by a blue or red push pin (business/private navigation destination).

To access a destination quickly, switch on **Show as favorite** (✓). Use navigation main functions ④ to select a favorite directly ⇨ *page 52, fig. 40*.

Tips

To edit, delete or have a contact read from the voice recognition system, refer to ⇨ *page 44*.

Tour plan

Storing a tour plan

Tour plans can be stored and loaded later as a new navigation destination.

Requirement: You must have entered a tour plan ⇨ *page 58*.

- Press the **Route** control button.
- Turn the control knob to **Tour plan memory** and press the knob.
- Turn the control knob to **Store tour plan** and press the knob. The speller appears in the MMI display ⇨ *page 10*.
- Enter a name for the tour plan.
- Select **OK** in the speller and press the control knob. The tour plan entered is stored.

If the **Store tour plan** function is *grayed out*, either the tour memory is full or no tour plan was entered. Please delete any tours you do not need from the memory ⇨ *page 62* or enter a tour plan.

Loading a tour plan

Stored tour plans can be loaded as a new navigation destination.

Requirement: Navigation mode must be started ⇨ *page 51* and a tour must be stored ⇨ *page 62*.

- Press the **Route** control button.
- Turn the control knob to **Tour plan memory** and press the knob.
- Turn the control knob to **Load tour plan** and press the knob. A list of entries appears in the MMI display.
- To select a tour from the list, turn the control knob to an entry and press the knob.
- To start route guidance, turn the control knob to **Start route guidance** and press the knob. The route criteria and then the map ⇨ *page 59* are displayed in the MMI display.

Deleting a tour plan

Requirement: Navigation mode must be started ⇨ *page 51* and at least one tour must be stored ⇨ *page 62*.

Delete individually

- Press the **Route** control button.
- Turn the control knob to **Tour plan memory** and press the knob.
- Turn the control knob to **Delete tour plan** and press the knob.
- To delete a tour plan, turn the control knob to **Delete individually** and press the knob. A list of tour plans stored appears in the MMI display.
- Turn the control knob to an entry and press the knob. The tour plan is deleted.

Delete all

- Press the **Route** control button.
- Turn the control knob to **Tour plan memory** and press the knob.
- Turn the control knob to **Delete tour plan** and press the knob.
- Turn the control knob to **Delete all entries** and press the knob.
- To delete all tour plans, confirm the displayed message with **Yes**.

Route list

Requirement: Navigation mode must be started ⇨ *page 51* and a tour must be stored ⇨ *page 62*.

- Press the **Route** control button. ▶

- Turn the control knob to **Route list** and press the knob. The route list appears in the MMI display.

The route list is visible only when route guidance is active and contains information regarding the route, the names of the streets and the length of the route sections.

On longer route sections, additional information may be displayed such as possible junctions when driving on expressways.

Avoid route from here

Requirement: Navigation mode must be started ⇨ *page 51* and a tour must be stored ⇨ *page 62*.

- Press the **Route** control button.
- Turn the control knob to **Avoid route from here** and press the knob.
- Turn the control knob to the left or right to determine the length of the route your are avoiding.

When route guidance is active, the calculated route will avoid the area you have specified. The navigation system calculates an alternative route.

The route to be avoided that you have entered applies only to the current route and must be reset if necessary.

The routes that are going to be avoided are identified in the MMI display with red/white markings.

Tips

If the MMI does not calculate an alternative route, that means one is not available.

Additional settings

Editing and using favorites

Editing an existing favorite

- Select: NAV function button > **Destination** control button > **Favorites** > Select entry from list > **Assign new favorite/Reassign home address**.

Show on map

- Select: NAV function button > **Destination** control button > **Favorites** > Select entry from list > **Display destination on map**.

Calling

- Select: NAV function button > **Destination** control button > **Favorites** > Select entry from list > **Call**.

Delete

- Select: NAV function button > **Destination** control button > **Favorites** > Select entry from list > **Delete favorites/Delete home address**, or
- Select: NAV function button > **Settings** control button > **Delete favorites** > **Delete individually/Delete all entries**.

You can change the destination for an existing favorite, the location of the favorite on the map or you can call*/delete the favorite.

Criteria

- Select: NAV function button > **Criteria** control button.

Several criteria are used to calculate the route guidance.

Dynamic route

When the dynamic route is **On**, the route is automatically generated based on TMC traffic reports.

If the system does not calculate a detour even though you have selected dynamic route **On** and a traffic jam was reported on the calculated route, then the detour the system calculated would take more time than the time spent waiting in the traffic jam.

Alternative routes

When the function is **On**, up to three suggested routes and their criteria appear in the MMI display in the side menu. ▶

After the map view is changed, the new route that was calculated according to your criteria, is highlighted.

The following information for the suggested route, if available, is displayed:

– Distance to the destination and calculated arrival time
– Symbols for using expressways, toll roads or ferries on the planned route

You can select the possible routing in the alternative routes by turning and pressing the control knob.

Route options

You can select a **Short**, **Fast** or **Economy** route.

Highway / Toll road / Ferry

Select the **Avoid** option if the navigation system should not include expressways, toll roads or ferries when calculating a route.

Time restricted roads

Using **Minimize** excludes time restricted roads, such as pedestrian zones, from the route calculation. When using **Auto**, the MMI decides if the time restricted roads should be included when calculating the route guidance based on the entries stored in the navigation data.

Seasonal closing

Using **Minimize** excludes seasonally closed roads, such as mountain passes, from the route calculation. When using **Auto**, the MMI decides if the seasonally closed roads should be included when calculating the route guidance based on the entries stored in the navigation data.

Tips

If avoiding any criteria makes route guidance impossible, that criteria will still be used when calculating the route.

Map display

▸ Select: NAV function button > **Settings** control button > **Map display**.

Day

The map is displayed with a light background.

Night

The map is displayed with a dark background.

Auto

The map display changes from day to night when the headlights are switched on.

Map orientation

▸ Select: NAV function button > **Settings** control button > **Map orientation**.

North[1)]

The map is oriented to the north.

Dir. of travel

The map is oriented to the direction of travel. At a scale of 60 miles (100 km), the map is oriented to the north for easier orientation.

auto

At a scale up to 3 miles (5 km), the map is oriented to the direction of travel. At a scale greater than 3 miles (5 km), the map is oriented to the north.

Map type

▸ Select: NAV function button > **Settings** control button > **Map type**.

Destination

The destination is marked with a destination flag. The map indicates the destination is oriented to the north. ▸

1) Only possible in the 2D map type display

2D

The current vehicle position is displayed. The map orientation corresponds to the setting in the **Orientation** menu ⇨ *page 64*.

3D

The current vehicle position is displayed in a three-dimensional terrain map and the map orientation is set automatically to **Dir. of travel** ⇨ *page 64*. At a scale of 60 miles (100 km), the map is oriented to the north.

At a scale between 30 - 100 yards (30 - 100 meters), the display will show three-dimensional city models and landmarks will be shown at a scale of 30 - 200 yards (30 - 200 meters).

Overview

The entire route from the vehicle location to the destination is displayed on the map. The map scale depends on the length of the route. The map is oriented to the north.

Map content

▸ Select: NAV function button > **Settings** control button > **Map content**.

Map contents such as traffic information, favorites or restaurants can be displayed (✓) or hidden.

The traffic information is displayed in the map with colored lines:

① green lines: freely flowing traffic
② orange lines: slow traffic
③ red lines: stop and go

A colored warning symbol in the map indicates there is a traffic incident directly ahead.

Route info

▸ Select: NAV function button > **Settings** control button > **Route info**.

On

In addition to the **Turn-by-turn** information, point of interest near expressway exits are displayed.

Turn-by-turn

The three upcoming turns appear in the MMI display with the calculated distance and arrival time during route guidance.

The next turn is displayed at the bottom of the table.

Off

No additional information regarding the current route appears in the MMI display.

Automatic zoom

▸ Select: NAV function button > **Settings** control button > **Automatic zoom**.

On

When this function is **On** the map scale is automatically selected according the street classification (expressway, highway, other street).

Intersection

When the route guidance is on, upcoming turns are temporarily zoomed at a detailed scale so that you can see the street route.

Off

The map scale chosen by you ② ⇨ *page 59, fig. 45* is maintained permanently.

Low fuel routing

▸ Select: NAV function button > **Settings** control button > **Low fuel routing**.

When this function is **On**, a message appears in the MMI display when the fuel gauge goes below the reserve marking. A list of gas stations near your current location appears in the MMI display once you confirm this message. Once you select a gas station with the control knob, the route guidance will be calculated from your current location.

Speed limit information

▸ Select: NAV function button > **Settings** control button > **Speed limit information**.

The maximum speed limits for expressways, highways and main streets can be switched **On**-/**Off** if they are stored in the navigation data.

Voice guidance

▸ Select: NAV function button > **Settings** control button > **Voice guidance**.

The navigation announcements in the navigation mode can be **Complete**/**Compact**.

When **Off** is selected, only *important* announcements are given during route guidance, for example, when route guidance is changed due to poor traffic conditions. Pressing the i-NAV button ⑥ ⇨ *page 83, fig. 59* plays a navigation announcement.

Voice guidance on during call

▸ Select: NAV function button > **Settings** control button > **Voice guidance on during call**.

When this function is switched off, announcements are *not* played during a phone call.

Deleting last destinations

▸ Select: NAV function button > **Settings** control button > **Delete last destinations**.

The destinations you have entered last are automatically stored ⇨ *page 57*. They can be deleted individually or all at once.

Demo mode

▸ Select: NAV function button > **Settings** control button > **Demo mode**.

The **Demo mode** helps you effectively plan and display a route by showing map contents or route criteria. You can **Set starting location** when you would like to calculate a route starting from a location other than the vehicle position. Start demo mode to simulate route guidance.

Tips

Route simulation guidance in demo mode is switched off when the vehicle is being driven for safety reasons.

Calling up traffic information

Introduction

Applies to vehicles: with Satellite Digital Audio Radio Service

The MMI can alert you about current traffic situations in the form of a written and spoken message as needed.

TMC traffic reports can be shown in the MMI display through Sirius* (satellite radio) ⇨ *page 71*. This happens automatically and silently. Even more practical is the fact that the MMI uses these messages when dynamic route is switched on to navigate around traffic problems such as traffic jams, when possible ⇨ *page 63*.

Traffic report reception is indicated by the **TMC** symbol in the title line in the Navigation and Info modes:

TMC symbol	Explanation
Displayed	TMC stations are available and dynamic navigation is switched **On** ⇨ *page 63*.
Is grayed out	TMC stations are *not* available and dynamic navigation is switched **On**.
Not displayed	Dynamic navigation around a traffic jam is switched **Off**.

Tips

To use the traffic message channel (TMC), you must contact the Sirius* service provider ⇨ *page 71*.

Calling up a TMC report

Applies to vehicles: with Satellite Digital Audio Radio Service

TMC traffic reports are sorted according to road category and country. TMC traffic reports for an active route are displayed first.

Fig. 49 Calling up a TMC traffic report

- Press the INFO function button.
- If a list of TMC traffic reports does not appear in the MMI display, press the INFO function button again. A list of TMC traffic reports appears in the MMI display ⇨ *fig. 49*.
- Turn the control knob to a traffic report.
- Press the control knob. A detailed view is displayed.
- To call up the next traffic report in the detailed view, turn the control knob to **Display next report** and press the knob.
- Turn the control knob to **Show on map** and press the knob to show a detailed view of the selected report on the map. The shaded line shows the street and the length of the traffic jam.
- Press the control knob again to see the next TMC traffic report on the map.
- Press the **Read** control button to hear the traffic report.

When route guidance is active, traffic reports that affect your route are displayed in order based on distance and marked with a yellow warning symbol (1) ⇨ *fig. 49*. Any traffic incidents that are immediately ahead are displayed first.

All other current TMC traffic reports with a grayed out warning symbol are then listed sorted by type of street (expressway, major ▶

street, other streets) and name ②. These TMC traffic reports are shown on the map with a gray warning symbol.

TMC traffic reports that are especially important such as a driver driving the wrong way are displayed automatically in the MMI display. Press the BACK button or the control knob to cancel the report.

When route guidance is deactivated, traffic reports are displayed with a colored symbol and sorted according to distance from the current position.

Tips

– Traffic announcements also appear in the driver information system and can be selected by turning the left menu thumbwheel.
– TMC traffic reports are not available in Canada. Please contact Sirius Canada for details.

Accessing online information services

Applies to vehicles: with online services provided by Audi

You can receive information such as current weather conditions directly through your MMI.

Fig. 50 Online information services

Requirement: The requirements for online services must be met ⇨ *page 47*.

- Press the INFO function button.
- Press the **Online** control button. The available online information services are shown in the browser.
- For example, turn the control knob to **Weather** and press the knob. The search areas are displayed.
- To receive weather information for the vicinity/destination, turn the control knob to **In immediate vicinity**/**In vicinity of destination or stopover** and press the knob. The weather information is displayed, or
- To receive weather information for any city, turn the control knob to **In new city** and press the control knob. The speller is displayed.
- Enter a location and confirm the input with **OK**. The weather information is displayed.

The online information services are shown in a browser. For additional information on using the browser, refer to ⇨ *page 50*.

WARNING

Only use online services when road and traffic conditions permit. Using these services could increase the risk of an accident. Refer to and follow the guidelines provided in ⇨ *page 6, Traffic safety information*. Some online services are only available when the vehicle is stationary to reduce the risk of distracting the driver.

Tips

– Online services are only available where there is mobile network coverage. You can obtain more information from your current service provider.
– Online services are available in the USA. Online services are not available in Canada and Mexico at this time.
– The availability of online services such as weather information depends on the service provider.
– The content and scope of available online-based services may vary. You should familiarize yourself regularly with new online information services.
– For more information regarding online services, refer to ⇨ *page 47*.

Additional settings

Traffic report

▸ Select: INFO function button > **Settings** control button > **Traffic report**.

Traffic reports that are referring to an active destination are given as a spoken announcement when the function is **On**.

Music volume during traffic reports

▸ Select: INFO function button > **Settings** control button > **Music volume during traffic reports**.

To set the volume during traffic reports, turn the control knob to the left or right and press the knob.

Listening to the radio

Introduction

Fig. 51 FM station list

Fig. 52 Sirius station list during loss of reception

The radio has three bands: FM, AM and Sirius* (satellite radio). With an HD Radio receiver, you also receive FM/AM radio stations in digital format. The receivable stations are shown on a radio station list and can be selected directly. You can select the next receivable station by pressing a button on the MMI touch or playing all stations for a few seconds using the SCAN function ⇨ *page 72*. You can also save your favorite stations in a preset list in any order.

The radio supports reception of broadcasts in non-delayed ballgame mode. During transmission in ballgame mode, the broadcast switches automatically to the analog reception signal.

FM band (ultra short wave)

The FM station list (maximum 75 stations) is updated automatically.

AM band (amplitude modulation)

The AM station list (maximum 165 stations) must be updated manually.

The stations in the station list are still displayed after leaving the reception area. Reception is lost.

HD Radio™ technology (digital radio)[1)]

The HD Radio receiver operates as a hybrid system simultaneously with the analog FM/AM bands. When the FM/AM station is available in digital format, the HD symbol ① ⇨ *fig. 51* appears in the FM/AM station list. If the digital signal is lost, the radio switches automatically to the analog FM/AM station.

Sirius* (satellite radio)

The Sirius provider automatically updates the Sirius* station list (maximum 224 channels) and the station information. If the last channel playing is no longer available after a station list update, channel 184 will play automatically.

If the radio signal is lost, radio stations that are not currently received are displayed in the station list with the following system information:

– **ANTENNA** - No antenna is connected to the tuner
– **LINKING** - The tuner is currently not receiving any satellite signal ① ⇨ *fig. 52*

The system information turns off when the radio stations are received again. ▶

1) HD Radio™ Technology Manufactured Under License From iBiquity Digital Corp. U.S. and Foreign Patents. HD Radio™ and the HD Radio logo are proprietary trademarks of iBiquity Digital Corp.

Tips

– To receive satellite programs, you must contact the Sirius* service provider ⇨ *page 71*.
– HD Radio reception is not available in Canada.

Starting radio mode

Requirement: The MMI must be switched on ⇨ *page 7*.

▸ Press the RADIO function button. The list of stations or the last active radio menu appears in the MMI display.

The menu that was open the last time you listened to the radio is shown in the MMI display. Press the RADIO function button again while in radio mode to open the station list.

Activating your Satellite Radio service

Applies to vehicles: with Satellite Digital Audio Radio Service

In order to be able to receive satellite programs and traffic message channel (TMC), this service must be enabled.

Requirement: The Sirius band must be selected ⇨ *page 71*.

Sirius station list

▸ Turn the knob to **000 Sirius ID** and press the knob. The Electronic Serial Number is displayed.

Control button settings

▸ Press the **Settings** control button.
▸ Turn the knob to **Receiver serial number** and press the knob. The Electronic Serial Number is displayed.

Tips

– Objects such as buildings, tunnels, bridges, terrain, other vehicles or objects on the roof of the vehicle can result in decreased performance.
– Satellite Radio reception is not available in Alaska and Hawaii.

Selecting frequency band

Applies to vehicles: with Satellite Digital Audio Radio Service

The FM (ultra short wave), AM (amplitude modulation) and Sirius Radio bands can be selected in the MMI.*

Requirement: The radio must be on ⇨ *page 71*.

Band control button

▸ Press the **Band** control button.
▸ Turn the control knob to the desired frequency band.
▸ Press the control knob to select the frequency band. The current frequency band is indicated in the title line of the MMI display.

RADIO function button

▸ To select the frequency band, press the RADIO function button repeatedly until the desired frequency band is shown in the title line of the MMI display.

Tips

You can also select the frequency band using the multifunction steering wheel ⇨ *page 86* or the voice recognition system ⇨ *page 97*.

Selecting a station from the station/presets list

Fig. 53 Additional HD Radio channels

▶

From the station list

- Turn the control knob to the desired radio station/additional station.
- Press the control knob to select the station.

From the presets list

- Press the **Presets** control button. The preset list is displayed.
- Turn the control knob to the station and press the knob. The station is selected.

To update the station list in the AM band, turn the control knob to **Update station list** and press the knob. The station lists in the FM and Sirius* bands are updated automatically.

Digital FM HD Radio channels may have several additional channels*. The available additional channels* are listed under the radio station. When leaving the reception area, additional channels* that are not received are identified with the symbol ① ⇨ *fig. 53*.

Tips

– You can select the first six stored radio stations directly using the MMI touch control panel ⇨ *page 8*.
– You can scroll through long lists of folders quickly by turning the control knob quickly. The scrolling speed depends on the number of stations.
– You can also select the station using the multifunction steering wheel ⇨ *page 87* or the voice recognition system ⇨ *page 97*.

Radio main functions

Fig. 54 FM band functions

Requirement: The radio must be on ⇨ *page 71*.

- Press the **Functions** control button ⇨ *fig. 54*.

The following functions can be selected in the MMI display, depending on which band is selected:

① Store station/Store channel (Sirius*) ⇨ *page 73*
② Seek up/down or Next/Previous (Sirius*) ⇨ *page 72*
③ Tuning/Channels (Sirius*) ⇨ *page 72*
④ Scan ⇨ *page 72*
⑤ Radio text/Info (Sirius*) ⇨ *page 73*

The following information can be displayed in the information window Ⓐ, depending on availability:

– Station name
– Frequency
– Availability of radio text
– Channel name/number

Selecting a station

Requirement: The desired band must be selected ⇨ *page 71*.

Automatic seek

- Press the **Functions** control button.
- Turn the control knob to ▶| (**Seek up/Next**) or |◀ (**Seek down/Previous**) ② ⇨ *page 72, fig. 54*.
- Press the control knob. The next receivable station/channel is selected.

Manual search

- Press the **Functions** control button.
- Turn the control knob to **Tuning/Channels** ③ ⇨ *page 72, fig. 54* and press the knob.
- To adjust the frequency/channel in small stages, turn the control knob to the right or left.

SCAN function

- Press the **Functions** control button. ▶

- Turn the control knob to **Scan** (4) ⇨ *page 72, fig. 54* and press the knob. The station list appears in the MMI display. All stations are played for several seconds each.
- To stop the scan function, repeat the process. The current station is selected.

Tips

– You can also stop the scan function by selecting a station from the station list ⇨ *page 71*.
– You can also press the *arrow buttons* on the MMI touch briefly to switch to the previous/next station in the station list ⇨ *page 7*.
– An FM station with poor reception will no longer be displayed in the station list once you switch to a different station. However, you can save the station and select it again from the station list ⇨ *page 73*.
– If the scan function is activated in the AM band, the AM band station list will also be updated during the scan process.

Storing a station

The presets list can contain up to 50 stations from all frequency bands.

Requirement: The station list must be displayed ⇨ *page 71, fig. 53*.

Functions control button

- Press the **Functions** control button.
- Turn the control knob to **Store station/ Store channel** (1) ⇨ *page 72, fig. 54* and press the knob. The selected station is stored in the next empty position in the presets list.
- To change the position in the presets list, turn the control knob to the left or right.
- Press the control knob to store the station in the selected position.

Presets control button

- Press the **Presets** control button.
- Turn the control knob to **Store** *station name* and press the knob. The selected station is stored in the next empty position in the presets list.
- To change the position in the presets list, turn the control knob to the left or right.
- Press the control knob to store the station in the selected position.

Control knob

- Turn the control knob to the desired station in the station list.
- Press and hold the control knob until the presets list with **Store** *station name* **here** appears in the MMI display.
- To change the position in the presets list, turn the control knob to the left or right.
- Press the control knob to store the station in the selected position.

Tips

– You can also assign your six favorite stations to the MMI touch control panel ⇨ *page 8*.
– You can delete an individual station or all stations from the presets list ⇨ *page 75*.

Moving a stored station

- Press the **Presets** control button.
- Turn the control knob to the station and press the knob.
- Turn the control knob to **Move** *station name* and press the knob.
- To change the position in the presets list, turn the control knob to the left or right.
- Press the control knob to store the station in the selected position.

Displaying radio text/ information

Requirement: The FM/Sirius* band must be selected ⇨ *page 71* and the radio main functions must be displayed ⇨ *page 72*.

- Turn the control knob to **i** (**Radio text/Info** (Sirius*)) (5) ⇨ *page 72, fig. 54* and press ▶

the knob. The radio text such as the station name, artist or title or the information accompanying the program (Sirius*) are shown in the MMI display.

Tips

The availability of **Radio text** is also indicated by a symbol in the information window Ⓐ ⇨ *page 72, fig. 54*.

Additional settings

HD Radio™ reception

Requirement: The FM/AM band must be selected ⇨ *page 71*.

- Select: RADIO function button > **Settings** control button > **HD Radio**.

You can turn the HD Radio reception **On** and **Off** manually.

HD Radio™ station info

Requirement: The FM/AM band must be selected ⇨ *page 71* and the HD Radio reception must be turned on ⇨ *page 74*.

- Select: RADIO function button > **Settings** control button > **HD station info**.

If information such as the artist or album is available for the current track, it will be displayed in a pop-up window if this function is activated.

Station names

Requirement: The FM band must be selected ⇨ *page 71*.

- Select: RADIO function button > **Settings** control button > **Station names**.

Station names Scrolling

Scrolling text transmitted by the FM stations is shown in the MMI display.

Station names Fixed

Scrolling text transmitted by the FM stations is not shown in the MMI display. Only the current section of the scrolling text displayed.

Station names Off

Text transmitted by the FM stations is not shown in the MMI display. Scrolling text transmitted by the HD stations is shown in the MMI display.

Channel info

Applies to vehicles: with Satellite Digital Radio Service

Requirement: The Sirius band must be selected ⇨ *page 71*.

- Select: RADIO function button > **Settings** control button > **Channel info**.

If information such as the artist or album is available for the current track, it will be displayed in a pop-up window if this function is activated.

Channel sorting

Applies to vehicles: with Satellite Digital Radio Service

The channels that are displayed in the channel list can be filtered according to your personal preferences as to type of program.

Requirement: The Sirius band must be selected ⇨ *page 71*.

- Select: RADIO function button > **Settings** control button > **Channel sorting**.

Channel number

The channels are listed by channel number in ascending order.

Channel name

The channel categories are listed in the main menu in alphabetical order.

Category and channel number

The channels are listed by category and then by channel number.

▶

Category and channel name

The channels are listed by category and then by channel name.

Category filter

Applies to vehicles: with Satellite Digital Radio Service

Requirement: The Sirius band must be selected ⇨ *page 71*.

- Select: RADIO function button > **Settings** control button > **Category filter**.

The channels that are displayed in the channel list can be filtered according to your personal desires as to type of program. The selection of program categories depends on what your provider offers.

If you select the option **Deactivate filter**, all filter options are deactivated and all available channels are displayed in the satellite channel list.

Deleting stored stations

Requirement: A frequency band must be selected ⇨ *page 71* and a station must be stored in the presets list ⇨ *page 73*.

- Select: RADIO function button > **Settings** control button > **Delete stored stations**.

You can delete an individual station or all stations in the presets list.

Playing media

Introduction

You can start and operate the DVD drive, the DVD changer*, the Jukebox, memory card reader and a portable audio device (for example iPod) as well as start and operate an audio player via Bluetooth.

Different functions are available depending on the active source and the medium inserted. You can scroll through the album covers, play the tracks in a preferred sequence or display stored information regarding the actual track.

Starting media mode

Requirement: The MMI must be switched on ⇨ *page 7*.

- Press the MEDIA function button. The source overview or the file that was played the last time media mode was active will be shown in the display.

Selecting a source

Fig. 55 Possible audio/video sources

Requirement: A source must contain audio/video files or a DVD.

- Press the MEDIA function button.
- Press the **Source** control button.
- Turn the control knob to a source and press the knob. The files in the selected source appear in the MMI display.

Possible sources are:

1. Jukebox ⇨ *page 21*
2. Memory card reader ⇨ *page 25*
3. DVD drive ⇨ *page 23*
4. DVD changer* ⇨ *page 23*
5. Audi music interface* (for example, an iPod, USB or an external audio/video input*) ⇨ *page 27*
6. Bluetooth audio player ⇨ *page 26*

Tips

You can also choose a source with the voice recognition system ⇨ *page 98*.

Selecting an audio/video file

Fig. 56 Jukebox folder structure

Requirement: A source must contain audio/video files or a DVD.

- Press the MEDIA function button. The file structure ⇨ *fig. 56* or the track/chapter list in the selected source is displayed.
- Turn the control knob to a file or track/chapter.
- Press the control knob to select the folder or a track/chapter. The content of the folder is displayed or the track/chapter is played.

The Jukebox automatically sorts the audio files during import according the stored information ⇨ *fig. 56*. Video files are stored in the **Videos** folder.

Audio CDs without CD text appear automatically in the MMI display along with the stored information, if the information is stored in the MMI. The stored information in the MMI (for example, artists, track) is available through Gracenote®. You can update this information using **System update** by CD/DVD, SD memory ▶

card or a USB storage device ⇨ *page 17*. For more information, go to www.audiusa.com.

If stored information is available for the current track (such as artist or album), it will be displayed in a pop-up window. **Display track info** must be switched on ⇨ *page 80*.

Tips

- To reach the next highest level, press the BACK button or turn the control knob to the **Folder up** folder and press the knob.
- To reach the highest level in the folder structure, press the MEDIA function button.
- You can scroll through long lists of folders/tracks quickly by turning the control knob quickly. The scrolling speed depends on the number of folders/tracks.
- The video image is only displayed when the vehicle is stationary for safety reasons. You will only hear the video while you are driving.
- Some DVDs let you select, for example, the audio track, the subtitle or the track/chapter while it is playing.

Media main functions

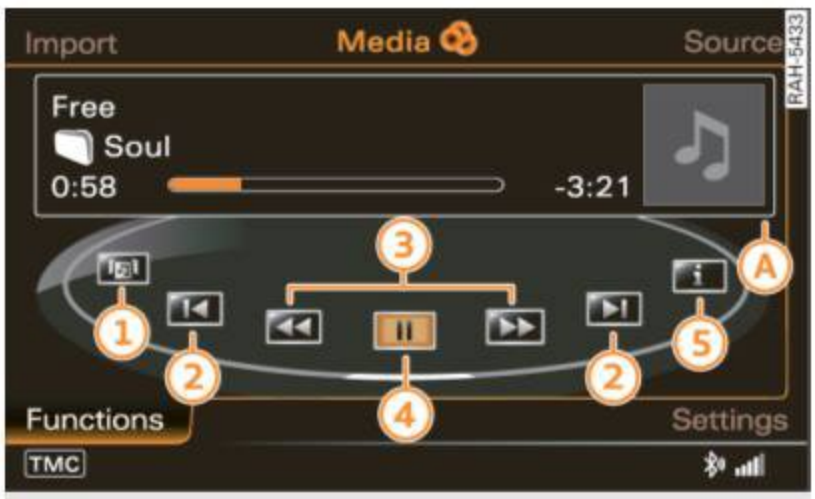

Fig. 57 Jukebox main functions

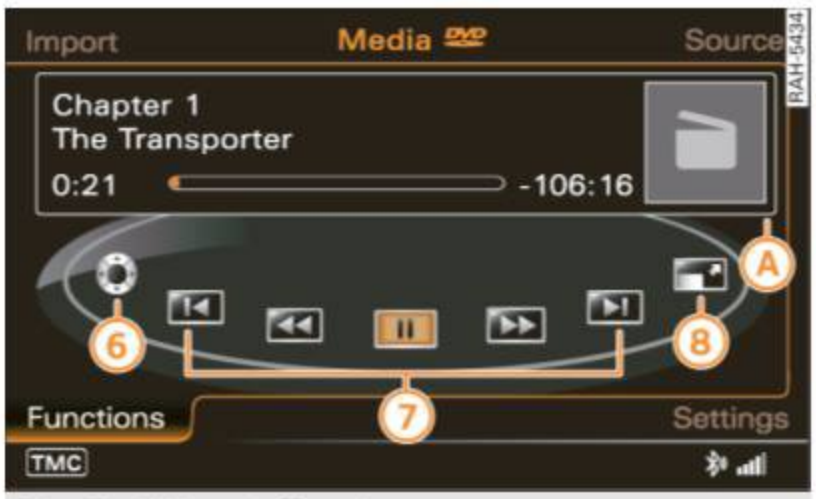

Fig. 58 DVD main functions

Requirement: Media mode must be on ⇨ *page 76*.

▸ Press the **Functions** control button.

The following functions can be selected in the MMI display, depending on which source is selected:

1. Album browser ⇨ *page 78*
2. Previous/next track ⇨ *page 78*
3. Fast forward/rewind ⇨ *page 78*
4. Pause ⇨ *page 77*
5. Track info ⇨ *page 78*
6. DVD main menu ⇨ *page 79*
7. Previous/next chapter ⇨ *page 78*
8. Full screen ⇨ *page 79*

The following information can be displayed in the information window (A), depending on availability:

- Track/chapter and folder name
- Playing time and remaining playing time
- Album cover

Pausing/continuing playback

Requirement: Media mode must be on ⇨ *page 76*.

▸ Press the **Functions** control button.

▸ Turn the control knob to || (**Pause**) (4) ⇨ *page 77, fig. 57* and press the knob. Audio/video playback is paused and the mute symbol (4) ⇨ *page 11, fig. 8* appears in the status line of the MMI display.

▸ Turn the control knob to || (**Pause**) again and press the knob.

Tips

– You can also pause and continue playback in the active audio source with the On/Off button ⇨ *page 14*.
– You can also perform this function with the multifunction steering wheel without removing your hands from the wheel ⇨ *page 83*.

Previous/next track or chapter

Requirement: Media mode must be on ⇨ *page 76*.

Previous/next track

- Press the **Functions** control button.
- Turn the control knob to |◀ (**Previous track**) or ▶| (**Next track**) ② ⇨ *page 77, fig. 57*.
- Press the control knob to skip to the previous/next track. The track will play.

Next/previous chapter (DVD)

- Press the **Functions** control button.
- Turn the control knob to |◀ (**Previous chapter**) or ▶| (**Next chapter**) ⑦ ⇨ *page 77, fig. 58*.
- Press the control knob to skip to the previous/next chapter.

If you select **Previous track** within 10 seconds after a track has started to play, the previous track will start playing. If you press it after 10 seconds, the current track will begin playing again from the beginning.

Tips

You can also press the *arrow buttons* on the MMI touch briefly to switch to the previous/next track or chapter ⇨ *page 7*.

Fast forward/rewind

Requirement: Media mode must be on ⇨ *page 76*.

- Press the **Functions** control button.
- Turn the control knob to ▶▶ (**Fast forward**) or ◀◀ (**Rewind**) ③ ⇨ *page 77, fig. 57* and hold down the knob.

Tips

You can fast forward or rewind while playing an audio/video file or a video DVD by holding down the *arrow buttons* on the MMI ⇨ *page 7*.

Track info

- Requirement: An audio file must be playing.
- Press the **Functions** control button.
- Turn the control knob to **i** (**Track info**) ⑤ ⇨ *page 77, fig. 57* and press the knob.

Stored information with the current track (such as artist, album, track or genre) is displayed.

Scrolling through album covers

Requirement: Jukebox must be selected as the source ⇨ *page 76*.

Using the album browser folder

- Turn the control knob to the **Album browser** folder ⇨ *page 76, fig. 56* and press the knob. The album covers appear in the MMI display.
- Turn the control knob to the left or to the right. The album covers will scroll.
- To select an album, turn the control knob to the album cover and press the knob. The album track list is displayed.
- To select a track, turn the control knob to the track and press the knob.

Using the functions control button

- Press the **Functions** control button.
- Turn the control knob to **Album browser** ① ⇨ *page 77, fig. 57* and press the knob. The album covers appear in the MMI display.
- Turn the control knob to the left or to the right. The album covers will scroll. ▶

- To select an album, turn the control knob to the album cover and press the knob. The first track is played.

Tips

– You should only copy audio files into the Jukebox that have the album cover (up to 800 x 800 px) imbedded in them.
– This makes it easier to scroll through the album covers using the MMI touch control panel ⇨ *page 8*.

DVD main menu

Requirement: A video DVD must be playing and the vehicle must be stationary.

- Press the **Functions** control button.
- Turn the control knob to **DVD main menu** ⑥ ⇨ *page 77, fig. 58* and press the knob. The DVD main menu is shown in the MMI display.
- To select a menu item, turn the control knob to the item and press the knob.

Tips

You can also control the DVD main menu from the MMI touch control panel ⇨ *page 8*.

Full screen display

The video image is only displayed when the vehicle is stationary for safety reasons. You will only hear the video while you are driving.

Requirement: A video file/DVD must be playing and the vehicle must be stationary.

- Press the **Functions** control button.
- Turn the control knob to **Full screen** ⑧ ⇨ *page 77, fig. 58* and press the knob. The video image expands to fill the entire MMI display.
- Press the BACK button or a control button to switch off the full screen display.

DVD parental control

You can restrict the playback of video DVDs with the parental control. The settings are protected by a password.

Requirement: A video DVD must be playing.

Selecting the content rating

- Press the **Settings** control button.
- Turn the control knob to **Parental control** and press the knob. The speller appears in the MMI display.
- Enter the password.
- Select **OK** in the speller and press the knob to confirm your entry.
- Turn the control knob to **Content rating** and press the knob.
- Turn the control knob to a level (such as **level 5**) and press the knob. The selected level is stored.

Changing password

- Press the **Settings** control button.
- Turn the control knob to **Parental control** and press the knob. The speller appears in the MMI display.
- Enter the password.
- Select **OK** in the speller and press the knob to confirm your entry.
- Turn the control knob to **Change password** and press the knob. The speller appears in the MMI display.
- Enter the new parental control password.
- Select **OK** in the speller and press the control knob.
- Enter the new parental control password again.
- Select **OK** in the speller and press the knob to confirm your entry. The new password is stored.

In accordance with the Motion Picture Association of America (MPAA), the following eight levels can be selected for **Parental control**:

Parental Level	Description
Level 1 - G	Unrestricted audience
Level 2	Most audiences

▶

Parental Level	Description
Level 3 - PG	Mature young audience
Level 4 - PG-13	Teenage audience
Level 5	Mature teenage audience
Level 6 - R	Mature audience
Level 7 - NC-17	Adult audience
Level 8 - Adult	Most restricted audience

Eight different **content ratings** can be selected for parental control. If you select **Level 5**, for example, for the parental control level, all DVDs from level 1-5 can be played. Video DVDs with a higher level will not play.

All restrictions are cancelled when the function is switched to **Off**.

Tips

– Not all video DVDs have parental control.
– The password "1234" for parental control is set at the factory.
– Password entry will be locked for approximately one minute if you enter the incorrect password three times in a row.
– Only your authorized Audi dealer can reset the parental control password.

Additional settings

Repeat options

Requirement: An audio/video file must be playing.

▸ Select: MEDIA function button > **Settings** control button > **Repeat options**.

The following functions can be selected for repeat:

– **Off** - the **Repeat options** are switched off.
– **Folder** - the tracks in the folder will repeat.
– **Track** - the current track playing will repeat.

Tips

– **Repeat options** switches off automatically when the source is changed in the media mode.
– **Random playback** also depends on the settings for the repeat options.

Random playback

Requirement: An audio/video file must be playing and **Repeat options** must be selected ⇨ *page 80*.

▸ Select: MEDIA function button > **Settings** control button > **Random playback**.

– **Off** repeat option - all of the files in the active source play in random order. This function is available only for the Jukebox and the DVD changer*.
– Repeat options **Folder** - the tracks in the current folder are played in random order.

Tips

Random playback switches off automatically when the source is changed in the media mode.

Track display

Requirement: An audio file must be playing.

▸ Select: MEDIA function button > **Settings** control button > **Track display**.

File name

The name of the file is displayed without the file extension.

Track name

The track name, for example from the ID3 tag, is displayed.

Tips

The **Track display** function is not available for the Jukebox or a connected iPod.

Display track info

Requirement: An audio file must be playing.

▸ Select: MEDIA function button > **Settings** control button > **Display track info**. ▸

If information is available for the current track such as artist or album, it will be displayed in a pop-up window if this function is activated ✓.

Audio track

Requirement: A video DVD must be playing.

▸ Select: MEDIA function button > **Settings** control button > **Audio track**.

The audio track (language and audio format) can be manually adjusted. The language and audio format depend on the video DVD.

Tips

The DVD drive supports DTS (Digital Theater Systems) only ⇨ *page 23*.

Subtitles

Requirement: A DVD must be playing.

▸ Select: MEDIA function button > **Settings** control button > **Subtitles**.

Subtitles can be selected manually for playback. The languages available depends on the DVD.

Picture format

Requirement: A video file/DVD must be playing.

▸ Select: MEDIA function button > **Settings** control button > **Pict. format**.

The following functions can be selected for the picture format, depending on the selected source (DVD, CD/DVD-ROM, Jukebox, SD, USB and AV):

– **Automatic** - the aspect ratio is adjusted automatically. The image width varies depending on film format.
– **Original** - the image is displayed in the stored picture format.
– **4:3/Standard (4:3)** - the image is displayed in **4:3** format.
– **16:9/Widescreen (16:9)** - the image is displayed in **16:9** format.
– **5:4** - the image is displayed in **5:4** format.
– **Zoom** - the image is expanded to fill the complete display.
– **Cinemascope (2.35:1)** - the image is displayed in **47:20** format.

Screen settings

Applies to vehicles: with Audi music interface and AV adapter cable

Requirement: A portable player must be connected with the AV adapter cable* ⇨ *page 29*.

▸ Select: MEDIA function button > **Source** control button > **External video input** > **Settings**.

Turn the control knob to the left or to the right to select the following functions:

– **Brightness** - increase/decrease the screen brightness.
– **Contrast** - increase/decrease the screen contrast.
– **Color** - increase/decrease the screen color intensity.
– **Tint** - adjusting the color tones (with AV standard **NTSC**).

AV Standard

Applies to vehicles: with Audi music interface and AV adapter cable

Requirement: A portable player must be connected with the AV adapter cable* ⇨ *page 29*.

▸ Select: MEDIA function button > **Source** control button > **External video input** > **Settings** control button > **AV Standard**.

You can select **PAL** or **NTSC** on the MMI for an externally connected playback. The same standard must be selected on the playback device. Selecting the incorrect AV Standard can cause a poor-quality image, no image or no color at all.

Input level

Applies to vehicles: with Audi music interface

Requirement: A portable player must be connected by a 3.5 mm stereo jack adapter cable*/iPod adapter cable* ⇨ *page 29*/ ⇨ *page 28*.

- Select: MEDIA function button > **Source** control button > Audi music interface (for example **iPod**) > **Settings** control button > **Input level**.

The volume of the portable audio device is adapted to the MMI. Audi recommends adjusting the volume of the portable audio device to 70 percent of the maximum output.

Multifunction steering wheel

Introduction

You can call up and operate many of the MMI functions using the multifunction steering wheel.

You can operate certain functions on the radio, telephone, navigation and selected media using the multifunction steering wheel without removing your hands from the steering wheel. You can also switch the voice recognition system on and off and change the volume with the multifunction steering wheel. It's very convenient!

The functions are shown in the driver information system ⇨ *page 83, fig. 60*.

Operating

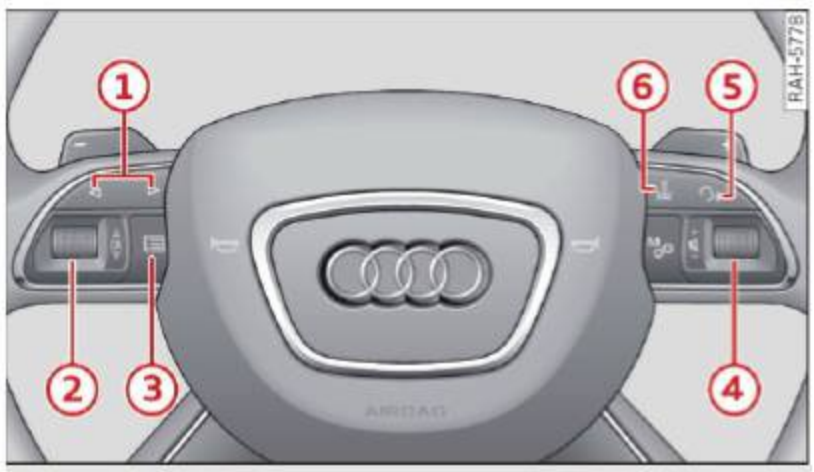

Fig. 59 Controls on the multifunction steering wheel

Fig. 60 Display in the driver information system

Requirement: The MMI must be switched on ⇨ *page 7*.

Operating

- Press the rocker switch (1) ⇨ *fig. 59* to the left or to the right to change between the tabs.
- Turn the thumbwheel (2) up or down to display more information.
- Press the left thumbwheel (2) to select a menu item.
- Press the button (3) to call up a submenu of an active tab.

Increasing and decreasing the volume of an active audio/video source

- Roll the right thumbwheel (4) up/down.

Muting

- To mute the MMI, roll the right thumbwheel (4) down until a speaker symbol with a line through it appears in the status line in the MMI display, or
- Press the right thumbwheel (4). If the drive is switched on, it will be stopped.
- Roll the right thumbwheel up to switch off the mute or pause function, or
- Press the right thumbwheel (4). The drive that was stopped will start playing again.

Switching the voice recognition system on/off

- Press the Talk button (5). The input signal **Beep** plays.
- Press the Talk button (5) and hold it down until you hear the message **Cancel**.

Navigation announcements

- Press the button (6). The last navigation announcement is repeated.
- To change the volume, roll the right thumbwheel (4) up or down while an announcement is playing.

The information in the driver information system is shown in (B) tabs (A) ⇨ *fig. 60*. The following contents are possible, depending on the vehicle equipment level: ▶

Ⓐ	Ⓑ	
Tab	**Vehicle functions:**	
1	Vehicle information, assistance systems	For more information, refer to your Owner's Manual.
2	Indicator lamps, driver messages, speed warning system	
3	Night vision assistant*	
4	Audio/Video	⇨ *page 86*
5	Telephone	⇨ *page 84*
6	Navigation	⇨ *page 86*

The second and third tabs are visible only when at least one indicator lamp/one driver message is displayed or if the system is switched on.

Tips

Would you like to learn more about the voice recognition system in your vehicle? You will find a detailed description in ⇨ *page 89*.

Calling

Introduction

Calling in the vehicle has become an everyday activity. You can operate all of the relevant telephone functions safely and easily using the multifunction steering wheel.

The following messages are examples of what could appear in the driver information system:

The phone book is being imported.

The connection between the MMI and the connected cell phone has been established and the directory is importing.

Automatic redial

The last number dialed is dialed again automatically after a brief waiting period.

Automatic connection is active

The Bluetooth connection between the MMI and your paired cell phone is automatically established after the ignition is turned on. For some cell phones you have to confirm the connection. The Bluetooth connection is automatically terminated after the ignition is switched off.

Tips

– Would you like to learn more about operating the telephone in your vehicle? You will find a detailed description in ⇨ *page 30*.
– The telephone functions can only be controlled on the multifunction steering wheel if the telephone equipment was installed *at the factory*.
– The telephone functions depend on the cell phone and whether they are supported by your cell phone service provider or not.

Accessing a directory and telephone number

Fig. 61 Telephone menu

Requirement: The cell phone prep ⇨ *page 31* must have been activated.

▸ Press the rocker switch ① ⇨ *page 83, fig. 59* left and right until the directory appears in the driver information system.
▸ Press the button ③. The telephone menu is displayed ⇨ *fig. 61*.

The driver information system only displays phone book contacts that have a phone number saved.

If several phone numbers are stored in a contact, the list with stored numbers is displayed ▸

first when the entry is selected. Roll the left thumbwheel ② to the desired phone number and press the left thumbwheel.

Dialing a telephone number and ending a call

Phone numbers stored in the directory and in the call lists can be dialed.

Requirement: The directory must be displayed.

Calling

- Roll the left thumbwheel ② ⇨ *page 83, fig. 59* to a contact and press the left thumbwheel. The telephone number is dialed, or
- Press the button ③. The telephone submenu is displayed.
- Roll the left thumbwheel to **Directory**, **Dialed number**, **Missed calls** or **Received calls** ⇨ *page 84, fig. 61*.
- Press the left thumbwheel. A list with contacts/phone numbers appears in the driver information system.
- Roll the left thumbwheel to a contact/phone number and press the left thumbwheel. The telephone number is dialed.

Ending a phone call

- Roll the left thumbwheel to **End call** and press the left thumbwheel.

The following options are shown in the telephone submenu:

– **Directory**: contains the entries in the MMI directory ⇨ *page 39*.
– **Dialed numbers**: contains the last dial numbers.
– **Missed calls**: contains the last calls missed.
– **Received calls**: contains the last calls received.

Press the button ③ to close an open call list ⇨ *page 83, fig. 59*.

Tips

– The multifunction steering wheel can only be used to dial stored telephone numbers. Enter a new phone number using the MMI speller ⇨ *page 33* or the voice recognition system ⇨ *page 93*.
– You can scroll through the directory contacts quickly in blocks by rolling the left thumbwheel quickly.
– If you switch off **Voice guidance on during call** while in navigation mode, navigation commands will not play during a call ⇨ *page 66*.

Answering/ignoring a call

Requirement: There must be an incoming call.

Answering a call

- Press the left thumbwheel ② ⇨ *page 83, fig. 59*.

Ignoring a call

- Roll the left thumbwheel to **Ignore** and press the left thumbwheel.

The *Name*, *Phone number* or **Unknown** appears in the driver information system display depending on whether the caller has been stored in the directory and if the phone number has been transmitted.

Options during a call

Accepting another call

If another call comes in during an active call, the **Answer** and **Ignore** functions appear in the MMI display.

If you select **Answer**, the active phone call is put on hold and the incoming call is active. If you select **Ignore**, the incoming call will be ignored.

Replacing a phone call

If a call comes in while you have an active call and another call is on hold, the **Replace** and **Ignore** functions appear in the MMI display. ▶

If you select **Replace**, the active call will be replaced with the incoming call. If you select **Ignore**, the incoming call will be ignored. A phone call on hold remains in queue.

Tips

The **Call waiting** function must be activated in your cell phone to be alerted to an incoming call during an active call. The call options depend on the cell phone and service provider. You can obtain more information from your cell phone service provider.

Navigating

Accessing navigation

Requirement: Navigation mode must be started ⇨ *page 51*.

- Press the rocker switch ① ⇨ *page 83, fig. 59* left and right until the navigation menu appears in the driver information system.

A compass appears in the navigation tab in the driver information system if you have not started the route guidance. The name of the street will also be displayed if the system recognizes the street on which you are driving.

Tips

Would you like to learn more about the navigation function in your vehicle? You will find a detailed description in ⇨ *page 51*.

Display in the driver information system

Requirement: The navigation menu must be displayed ⇨ *page 86*.

- Press the button ③ ⇨ *page 83, fig. 59*. The navigation submenu is displayed.
- To show the navigation display with an arrow view, turn the left menu thumbwheel ② to **Arrow view** and then press the thumbwheel, or
- To show the navigation display with an street view, turn the left menu thumbwheel ② to **Street view** and then press the thumbwheel.

Repeating navigation announcements

- Press the button ⑥ ⇨ *page 83, fig. 59* to repeat the last navigation announcement.

Listening to the radio

Accessing the radio

Requirement: The radio must be on ⇨ *page 71*.

- Press the rocker switch ① ⇨ *page 83, fig. 59* left and right until the radio menu appears in the driver information system ⇨ *page 87, fig. 62*.

Tips

Would you like to learn more about operating the radio in your vehicle? You will find a detailed description in ⇨ *page 70*.

Selecting the frequency band

Requirement: The radio menu must be displayed ⇨ *page 87, fig. 62*.

- Press the button ③ ⇨ *page 83, fig. 59*. An overview of all the sources is displayed.
- Roll the left thumbwheel ② down to a frequency band.
- Press the left thumbwheel to select the frequency band.

Tips

Do you know that you can start a media mode from the source overview? Just scroll through the overview to the desired audio/video source and press the left menu thumbwheel to confirm.

Selecting a radio station

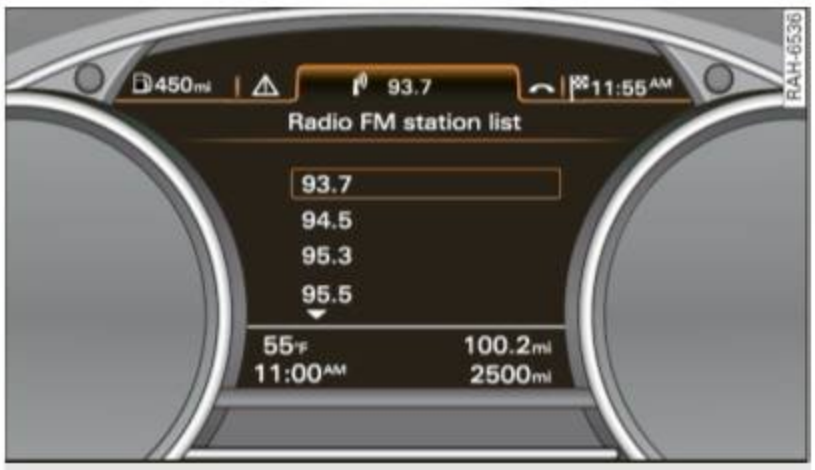

Fig. 62 Radio menu

Requirement: The radio menu must be displayed ⇨ *fig. 62*.

- Roll the left thumbwheel ② ⇨ *page 83, fig. 59* down/up to a radio station.
- Press the left thumbwheel to select the station.

Playing media

Accessing media

Requirement: A source must contain audio/video files or a video DVD and the media mode must be started ⇨ *page 76*.

- Press the rocker switch ① ⇨ *page 83, fig. 59* left and right until the a track list/folder list appears in the driver information system.

Tips

Would you like to learn more about using the media function in your vehicle? You will find a detailed description in ⇨ *page 76*.

Selecting a source

Requirement: The source must contain audio/video files or a video DVD and the tab for the active audio/video source must be displayed.

- Press the button ③ ⇨ *page 83, fig. 59*. An overview of all the sources is displayed.
- Roll the left thumbwheel ② down/up to a source.
- Press the left menu thumbwheel to select the source.

Tips

Do you know that you can start a radio mode from the source overview? Simply scroll through the source overview until you come to a reception range and press the left menu thumbwheel to confirm it.

Selecting an audio/video file

Fig. 63 File structure

Requirement: An audio/video source must be selected ⇨ *page 87* and a folder/track/chapter must be displayed ⇨ *fig. 63*.

- Roll the left thumbwheel ② ⇨ *page 83, fig. 59*, for example, to a folder.
- Press the left thumbwheel to select, for example, the folder. The contents of the folder is displayed.

Tips

– To move to the next highest level, turn the left thumbwheel ② to the folder **Folder up** and press the left thumbwheel.
– You can scroll through long lists of folders/tracks quickly by rolling the left thumbwheel quickly. The scrolling speed depends on the number of folders/tracks.

Pausing/continuing playback

Requirement: An audio/video file must be playing ⇨ *page 76*. ▶

- Turn the right thumbwheel (4) ⇨ *page 83, fig. 59* all the way down to pause playback, or
- Press the right thumbwheel (4).
- Turn the right thumbwheel all the way up to resume playback, or
- Press the right thumbwheel (4).

GLOBAL COMMANDS

- TELEPHONE
- NAVIGATION
- INFO
- RADIO
- MEDIA
- HELP
- HELP VOICE RECOGNITION
- HELP TELEPHONE
- HELP NAVIGATION
- HELP MAP
- HELP INFO
- HELP RADIO
- HELP MEDIA
- CALL (XY)
- ENTER NUMBER
- REDIAL
- NAVIGATE TO (XY)
- DIRECTORY
- ENTER DESTINATION
- ONLINE DESTINATIONS
- ONLINE DESTINATION (XY)
- CANCEL ROUTE GUIDANCE
- MAP
- LINE 1-6
- NEXT / PREVIOUS PAGE

TELEPHONE

- ENTER NUMBER
  - DIAL
  - REPEAT
  - CORRECTION
  - DELETE NUMBER
- REDIAL
- CALL (XY)
  (BUSINESS / PRIVATE / LAND LINE / CELL)
- RECEIVED CALLS
- DIALED NUMBERS
- MISSED CALLS
- FIND CONTACT
- STORE CONTACT
- READ CONTACT
- CALL VOICE MAIL

NAVIGATION

- ENTER DESTINATION
- ENTER COUNTRY
- ENTER ZIP CODE / CITY
- ENTER STREET
- ENTER HOUSE NUMBER
- ENTER DOWNTOWN
- START / CANCEL ROUTE GUIDANCE
- NAVIGATE TO (XY)
- LAST DESTINATIONS
- FAVORITES
- HOME ADDRESS
- SHORT / FAST / ECONOMY ROUTE
- DYNAMIC ROUTE ON / OFF
- ROUTE LIST
- VOICE GUIDANCE ON / OFF
- ROUTE INFO ON / OFF
- SCALE (XY) MILES / YARDS
- ONLINE DESTINATIONS
- ONLINE DESTINATION (XY)
- ENTER POINT OF INTEREST
- NEXT GAS STATION
- NEXT DIESEL FUEL STATION
- NEXT PARKING LOT
- NEXT RESTAURANT
- NEXT ACCOMMODATION
- NEXT HOSPITAL
- NEXT AUDI DEALER
- NEXT POLICE STATION
- NEXT ATM
- NEXT COFFEE SHOP
- DESTINATION MAP / OVERVIEW MAP
- 2D / 3D MAP
- DAY / NIGHT MAP

INFO

- READ TRAFFIC REPORTS

RADIO

- SET STATION
- STATION (XY)
- SET FREQUENCY
- SET BAND
- FM / AM / SIRIUS
- STATION LIST
- READ STATION LIST
- PRESETS
- READ PRESETS
- UPDATE STATION LIST

MEDIA

- SELECT MEDIUM
- NEXT / PREVIOUS MEDIUM
- NEXT / PREVIOUS CD / DVD
- CD / DVD 1-6
- CD / DVD CHANGER
- SD CARD 1 / SD CARD 2
- JUKEBOX
- AUDI MUSIC INTERFACE
- BLUETOOTH
- GENRE (XY) / ALBUM (XY) / ARTIST (XY) / TRACK (XY) / VIDEO (XY)
- SELECT GENRE / ALBUM / ARTIST / TRACK / VIDEO
- NEXT / PREVIOUS TRACK

RAH-6535

Fig. 64 Voice recognition system command overview

Voice recognition system

Introduction

You can control many MMI functions by speaking through the voice recognition system.

Some of the most important functions that can be accessed using voice recognition are:

– You can switch from one mode to the next, for example, from navigation to cell phone, using voice commands.
– You can utilize the main functions in cell phone mode and in the directory.
– You can access a contact in the directory or navigate to it.
– You can enter a destination in navigation mode and you can set up your maps.
– You can hear traffic reports in the Info mode.
– You can select sources and audio/video files in media mode.
– You can select a frequency and a station in radio mode.

It is okay if you do not know a particular command. Simply say the command **HELP** when the voice recognition system is switched on. The system will tell you the commands that are possible at that time or give you a tip ⇨ *page 91*.

In which language would you like to use the voice recognition system? You can choose from English, French and Spanish ⇨ *page 16*.

Individual training improves the recognition function of the voice recognition system by adapting it to your voice or pronunciation ⇨ *page 16*.

For the system to understand you:

– Speak clearly and distinctly at a normal volume. Speak louder when driving faster.
– Pronounce the commands evenly and do not leave long pauses.
– Do not speak a command when the voice recognition system is making an announcement.
– Close the doors, the windows and the sunroof* to reduce ambient noise. Make sure that passengers are not speaking when you are giving a voice command.
– Do not direct the air vents toward the hands-free microphone that is close to the front interior lights.
– Only use the system from the driver's position since the hands-free microphone is oriented toward that position.

Unrecognized voice commands

The systems reacts to your input with audible feedback. If a voice command is not recognized, the system asks **Pardon?** and asks you to repeat the command. After the third unsuccessful attempt, you will hear the message **Cancel** and the dialog ends.

WARNING

– Please devote your full attention to driving. As the driver, you have complete responsibility for safety in traffic. Only use the functions in such a way that you always maintain complete control over your vehicle in all traffic situations.
– Do not use voice recognition in emergencies because your voice may change in stressful situations. It may take longer to dial the number or the system may not be able to dial it at all. Dial the emergency number manually.

General operation

Switching on and off

You can switch the voice recognition system on and off with the multifunction steering wheel.

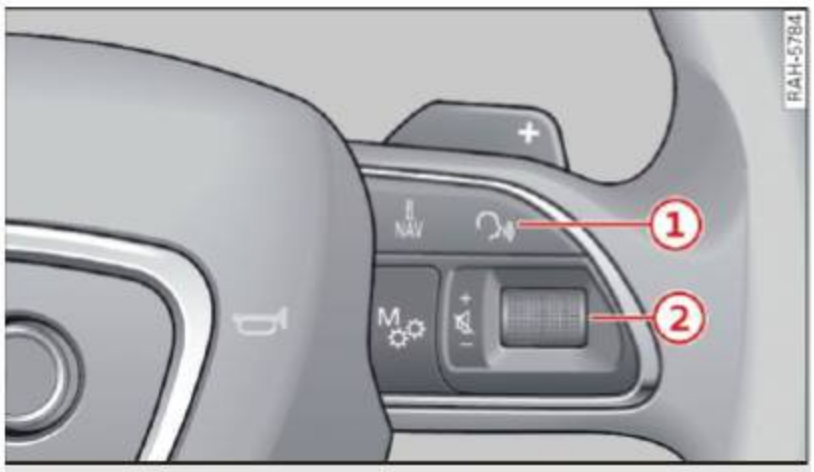

Fig. 65 Talk button and right thumbwheel

Requirement: The ignition and the MMI must be switched on ⇨ *page 7*, the A/C must not be operated, there must be no phone call in progress and the parking system must not be active.

- Press the Talk button (1) ⇨ *fig. 65* on the multifunction steering wheel briefly to switch the voice recognition system on. The input signal **Beep** indicates that the voice recognition system is ready. The status symbol (1) ⇨ *page 91, fig. 66* and a command display (2) with a selection of possible commands appear in the MMI display. Any active audio/video source is muted.
- Say the desired command.
- To switch off voice recognition system, say **CANCEL** or
- Hold down the Talk button (1) ⇨ *fig. 65* longer until you hear **CANCEL**.

You can shorten a message by pressing the Talk button and speaking a new command.

Tips

– Traffic announcements do not play during the dialog.
– You can also switch off voice recognition by pressing any button on the MMI touch.
– The dialog stops when there is an incoming phone call and will continue if you ignore the call. The dialog is cancelled if you answer the call.

Operating

Fig. 66 Command display in the MMI display

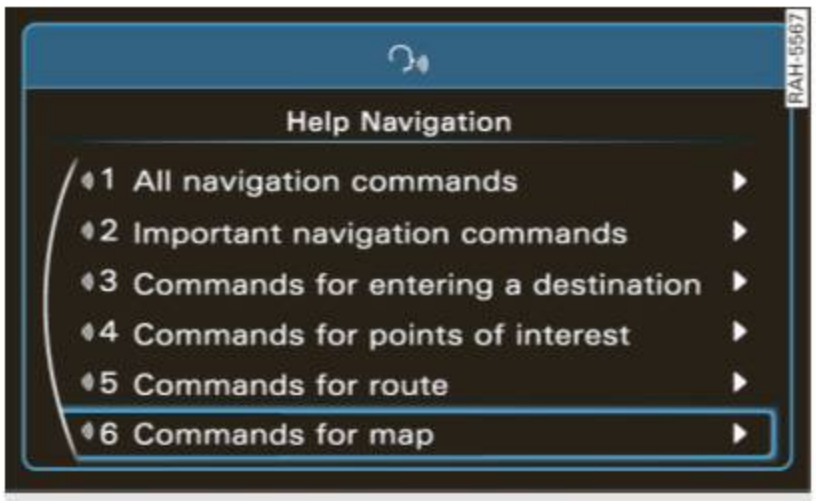

Fig. 67 Selecting an entry from the list

Commands

After pressing the Talk button a command display with a selection of possible commands for the active menu appears in the MMI display. You can switch the command display on/off in the **Setup MMI** menu ⇨ *page 16*.

The voice recognition system uses two types of commands:

– Global commands (regardless of mode) such as **NAVIGATION**
– Commands for the active mode such as **FAVORITES** in the Navigation mode

The command overview ⇨ *page 89, fig. 64* provides an overview of the most important voice recognition commands.

Help commands

You can say a help command when the voice recognition system is switched on ⇨ *page 91*. Possible help commands are: ▶

– **HELP**
– **HELP VOICE RECOGNITION**
– **HELP TELEPHONE**
– **HELP NAVIGATION**
– **HELP MAP**
– **HELP INFO**
– **HELP RADIO**
– **HELP MEDIA**

Say the command **BACK** to return to the last active help menu.

Selecting an entry from a list

The entries in a list such as missed calls, directory entries, street names, etc. are shown in the MMI display with item numbers ⇨ *fig. 67*. You can select a line by saying the line number, such as **LINE FOUR** or repeating one of the entries shown in the MMI display. You can also select through the MMI touch by turning the control knob to an entry and pressing the knob.

You can scroll through the displayed list using the **NEXT PAGE/PREVIOUS PAGE** commands.

Voice guidance

To switch voice guidance on or off during route guidance, say the command **VOICE GUIDANCE ON/VOICE GUIDANCE OFF**.

Adjusting the volume

To adjust the voice guidance volume with the multifunction steering wheel, turn the right thumbwheel ② ⇨ *page 91, fig. 65* up or down while an announcement is playing.

You can also adjust the volume of the voice recognition using tones ⇨ *page 15* or using the **Setup MMI** menu ⇨ *page 16*.

System-guided help

If the voice recognition system is switched on ⇨ *page 91* but you do not give a command, the system gives the prompt **Please enter a command or say help**. If you still do not give a command, the voice recognition system offers possible commands.

Example of system-guided help (the telephone function is switched on):

Operation/ Commands	Voice recognition system announcement
Press the Talk button briefly	Input: **Beep**
No command given	**Please enter a command or say help**
HELP	**Please choose one of the following topics. You can press the Talk button at any time to enter a command.**
	All telephone commands
	Important telephone commands
	Commands for phoning
	Commands for the call lists
	Directory commands

Tips

– All the main functions (except for Car and Tones) have voice recognition, which either appear in the MMI display or run in the background, such as the radio.
– You can interrupt a voice recognition system announcement at any time by pressing the Talk button on the multifunction steering wheel ⇨ *page 91, fig. 65* and enter a new command.
– You can also adjust the volume by the turning the On/Off button ⇨ *page 14*.

Calling

Starting telephone mode

Requirement: The cell phone prep ⇨ *page 30* must have been activated and the voice recognition system must be switched on ⇨ *page 91*.

▸ Say **TELEPHONE**. Telephone mode starts. The voice recognition system remains switched on for approximately five seconds to accept an additional command.

Dialing a phone number

Requirement: The cell phone prep ⇨ *page 30* must have been activated and the voice recognition system must be switched on ⇨ *page 91*.

- Say **ENTER NUMBER**.
- Enter a group of numbers such as "**0-1-7-2**". The system repeats the block of numbers and displays them in the MMI.
- Say **DELETE** or **CORRECTION** to delete the last block of numbers.
- Say **DIAL** to dial the number.

Calling

Requirement: The cell phone prep ⇨ *page 30* must have been activated and the voice recognition system must be switched on ⇨ *page 91*.

- To call the phone number of a contact, say **CALL (XY)**, for example **CALL "JOHN SMITH"**. The telephone number is dialed.

If several phone numbers are stored in an address card, you add the command **BUSINESS LAND LINE**, **BUSINESS MOBILE**, **PRIVATE LAND LINE** or **PRIVATE MOBILE**, for example **CALL JOHN SMITH PRIVATE MOBILE**.

With **CALL VOICE MAIL** you can select a stored voice mail number directly ⇨ *page 37*.

Additional telephone mode commands

Requirement: Telephone mode must be started ⇨ *page 92* and the voice recognition system must be switched on ⇨ *page 91*.

Accessing call lists

- Say **NUMBERS DIALED**, **RECEIVED CALLS** or **MISSED CALLS**. The call list is shown in the MMI display. You can dial a contact/phone number by saying the line number.

Redialing

- Say **REDIAL**. The last numbered dialed is called.

Using addresses

Opening the directory

Requirement: The cell phone prep ⇨ *page 30* must have been activated and the voice recognition system must be switched on ⇨ *page 91*.

- Say **DIRECTORY**. The directory opens. The voice recognition system remains switched on for approximately five seconds to accept an additional command.

Using contacts

Requirement: Telephone mode must be started ⇨ *page 92* and the voice recognition system must be switched on ⇨ *page 91*.

Finding/opening a contact

- Say **FIND CONTACT**.
- Say the name of the address card if prompted by the voice recognition system. The address card opens.

Calling a contact

- To call the phone number of a contact, say **CALL (XY)**, for example **CALL "JOHN SMITH"** ⇨ *page 93*. The telephone number is dialed.

Navigating to an contact

- Say **NAVIGATE TO (XY)** such as **NAVIGATE TO "JOHN SMITH"**. If a navigation destination is assigned to an address card, that destination is entered and route guidance begins.

Tips

You can start route guidance when an address card is open with the commands **NAVIGATE TO PRIVATE ADDRESS** or **NAVIGATE TO BUSINESS ADDRESS**. You can also dial phone numbers with the commands **CALL PRIVATE** or **CALL BUSINESS**.

Saving a name tag

The MMI automatically creates a name tag for each contact in the directory. You can also assign up to 50 personal name tags for address cards.

Requirement: An address card must be open ⇨ *page 93* and the voice recognition system must be switched on ⇨ *page 91*.

- Say **NAME CONTACT**.
- Say the name tag, for example, **UNCLE JOHN**.
- Repeat the personal name tag if prompted by the voice recognition system. The personal name tag is stored in the MMI.

Name tags can only be stored using the voice recognition system. The name tags **do not** change the data stored in the directory.

For contacts from the cell phone, a copy of the contact is stored in the MMI memory (private).

You must repeat the name tag with the same pronunciation and volume. Assign clear, distinct names as name tags. If you are going to use a name tag for the first and last names be careful not to leave an excessive pause in between the names.

Tips

You can use MMI touch to delete any personal assigned name tags ⇨ *page 45*.

Reading name tags

You can have name tags read.

Requirement: An address card must be open ⇨ *page 93* and the voice recognition system must be switched on ⇨ *page 91*.

- Say **READ CONTACT**. The name tag is read.

Tips

You can also listen to name tags for address cards using the MMI touch ⇨ *page 45*.

Navigating

Starting navigation mode

Requirement: The voice recognition must be switched on ⇨ *page 91*.

- Say **NAVIGATION**. Navigation mode starts. The voice recognition system remains switched on for approximately five seconds to accept an additional command.

Entering a destination

The voice recognition system offers two ways to enter destinations: system-guided destination entry or entering individual commands.

Requirement: Navigation mode must be started ⇨ *page 94* and the voice recognition system must be switched on ⇨ *page 91*.

System-guided destination entry

- Say **ENTER DESTINATION**. The input field appears in the MMI display.
- Say the desired city when prompted.
- Say the desired street when prompted.
- Say the desired house number when prompted, or
- Say **START ROUTE GUIDANCE** to navigate to the destination entered.

Entering individual commands

- To enter the country, say **ENTER COUNTRY** and say the country name.
- To enter the town, say **ENTER TOWN** and say the name of the town.
- To enter a street in the current town, say **ENTER STREET** and say the complete name of the street, such as **NORTH FIFTH AVENUE**.
- To enter a street in the current vicinity, say **ENTER STREET IN VICINITY** and say the complete name of the street, such as **NORTH FIFTH AVENUE**.
- To enter a house number in the current street, say **ENTER HOUSE NUMBER** and say the house number one digit at a time.
- Say **START ROUTE GUIDANCE** to navigate to the destination entered.

▶

It may take a few seconds to search the location. The MMI display will then show a list of possible city names. You can select the desired location by saying the line number, such as **LINE FOUR** or turning and pressing the control knob. You can scroll through the list of location names with the commands **NEXT/ PREVIOUS PAGE**. Because many countries have several cities with the same name, it may be necessary to select the city from a list again ⇨ *page 92*.

Tips

– Once a city is entered into the input field, you can start route guidance to the city center by pressing the Talk button and saying **START ROUTE GUIDANCE**. You can also start route guidance through the MMI touch ⇨ *page 53*.
– You can also switch the voice recognition system on and enter a command during active route guidance and messages about driving maneuvers.
– For additional information on navigation functions, refer to ⇨ *page 51*.

Online destinations

Applies to vehicles: with online services provided by Audi

Requirements: The requirements for online services must be met ⇨ *page 47* and the voice recognition system must be switched on ⇨ *page 91*.

Google Local Search™ in the immediate vicinity/in vicinity of destination

- Say **ONLINE DESTINATIONS**.
- Say **IN IMMEDIATE VICINITY** or **IN VICINITY OF DESTINATION**.
- Say the desired online destination, such as **GERMAN FOOD RESTAURANT**. A list with online destinations that were found appears in the MMI display.
- To show all of the online destinations that were found on the map, say **SHOW ON MAP**, or
- To select an entry from the list, say the line number, for example **LINE TWO** or say the name of the entry. Detailed information about the selected online destination appears in the MMI display.
- To show the selected online destination on the map, say **SHOW ON MAP**, or
- To start route guidance, say **START ROUTE GUIDANCE**.

Google Local Search™ in a new location

- Say **ONLINE DESTINATIONS**.
- Say **IN NEW CITY**.
- Say the desired city.
- Say the desired online destination, such as **GERMAN FOOD RESTAURANT**. A list with online destinations that were found appears in the MMI display.
- To show all of the online destinations that were found on the map, say **SHOW ON MAP**, or
- To select an entry from the list, say the line number, for example **LINE TWO** or say the name of the entry. Detailed information about the selected online destination appears in the MMI display.
- To show the selected online destination on the map, say **SHOW ON MAP**, or
- To start route guidance, say **START ROUTE GUIDANCE**.

You can select any online destination directly, regardless of the MMI menu in which you are located, by saying **ONLINE DESTINATION (XY)**, such as **ONLINE DESTINATION GERMAN FOOD RESTAURANT** or **ONLINE DESTINATION HOTEL**.

Tips

– Online services are only available where there is mobile network coverage. You can obtain more information from your current service provider.
– For more information regarding online services, refer to ⇨ *page 47*.

Points of interest

Requirement: Navigation mode must be started ⇨ *page 94* and the voice recognition system must be switched on ⇨ *page 91*. ▶

- Say **ENTER POINT OF INTEREST**.
- After the message **Please say the search area**, say **TOP CATEGORIES**, **IN IMMEDIATE VICINITY**, **IN VICINITY OF DESTINATION**, **IN VICINITY OF STOPOVER**, **ALONG THE ROUTE**, **IN NEW CITY** or **NATIONWIDE**. A list with point of interest categories appears in the MMI display.
- To select an entry from the list, say the line number, for example **LINE TWO** or say the name of the entry. The point of interest is set as the navigation destination.
- Say **START ROUTE GUIDANCE** to navigate to the destination entered.

The following top destinations can be set directly as navigation destinations:

– **NEXT GAS STATION**
– **NEXT DIESEL FUEL STATION**
– **NEXT PARKING LOT**
– **NEXT RESTAURANT**
– **NEXT ACCOMMODATION**
– **NEXT HOSPITAL**
– **NEXT AUDI DEALER**
– **NEXT POLICE STATION**
– **NEXT ATM**
– **NEXT COFFEE SHOP**

Tips

You can scroll through the displayed list using the **NEXT PAGE/PREVIOUS PAGE** commands.

Map options

You can use the voice recognition system to control many map view functions in the MMI display.

Requirement: Navigation mode must be started ⇨ *page 94* and the voice recognition system must be switched on ⇨ *page 91*.

Map option commands include:

General options

– **MAP** - The map appears in the MMI display.
– **DAY/NIGHT MAP** - The map background is light/dark ⇨ *page 64*.
– **ROUTE INFO ON/OFF** - Upcoming turns with calculated distance are displayed when route guidance is active.

Map type

– **2D/3D MAP** - The current vehicle position is shown in a two/three dimensional map ⇨ *page 64*.
– **DESTINATION MAP** - The map shows the destination ⇨ *page 64*.
– **OVERVIEW MAP** - The entire route from the starting point to the destination is shown on the map ⇨ *page 64*.

Orientation

– **MAP ORIENTATION NORTH** - The map is oriented to the north ⇨ *page 64*.
– **MAP ORIENTATION IN DIRECTION OF TRAVEL** - The map is oriented in direction of travel ⇨ *page 64*.
– **MAP ORIENTATION AUTOMATIC** - The map is oriented in the direction of travel at a scale of < 3 miles (5 km) At a scale greater than 3 miles (5 km), the map is oriented to the north ⇨ *page 64*.

Zoom

– **AUTOMATIC ZOOM ON/OFF** - The map is displayed in zoom mode at intersections ⇨ *page 65*.
– **ZOOM IN/ZOOM OUT** - The map display is changed.
– **SCALE (XY)**, for example **SCALE 3 miles** - The map scale is changed. Units of measure are kilometers/meters or miles/yards.

Additional navigation commands

Requirement: Navigation mode must be started ⇨ *page 94* and the voice recognition system must be switched on ⇨ *page 91*.

Route guidance

- Say **START/CANCEL ROUTE GUIDANCE**. Route guidance starts or stops. ▶

Calling up navigation lists

- Say **LAST DESTINATIONS**, **FAVORITES** or **HOME ADDRESS**. Follow the instructions from the voice recognition system.

Dynamic route

- Say **DYNAMIC ROUTE ON/OFF**. Dynamic route is switched on or off.

Route criteria

- Say **FAST ROUTE**, **ECONOMY ROUTE** or **SHORT ROUTE**. The route is calculated according to various criteria, or
- Say **ROUTE LIST**. The route list can be viewed when route guidance is active.

Navigating to a contact in the directory

- Say **NAVIGATE TO (XY)** such as **NAVIGATE TO "JOHN SMITH"**. If a navigation destination is assigned to an address card, that destination is entered and route guidance begins.

Tips

To switch voice guidance on or off during route guidance, say **VOICE GUIDANCE ON/OFF** ⇨ *page 91*.

Accessing TMC traffic reports

Requirement: The voice recognition system must be switched on ⇨ *page 91*.

- Say **INFO**. The traffic information menu starts. The voice recognition system remains switched on for approximately five seconds to accept an additional command.
- You can read the current traffic reports in the MMI using the command **READ TRAFFIC REPORTS**.

Listening to the radio

Starting radio mode

Requirement: The voice recognition system must be switched on ⇨ *page 91*.

- Say **RADIO**. Radio mode starts. The voice recognition system remains switched on for approximately five seconds to accept an additional command.

Selecting the frequency band

Requirement: Radio mode must be started ⇨ *page 97* and the voice recognition system must be switched on ⇨ *page 91*.

- Say **SET BAND**.
- To set the band, say **FM** or **AM**. The band is set.

Selecting a radio station

Requirement: Radio mode must be started ⇨ *page 97* and the voice recognition system must be switched on ⇨ *page 91*.

From the station list (FM and AM)

- Say **STATION LIST**. The station list is displayed ⇨ *page 70, fig. 51*.
- To select a station, say **STATION** and the band, or
- Say the line number, for example, **LINE TWO**. The station is selected.

From the station list (Sirius*)

- Say **STATION LIST**. A list of available stations is displayed ⇨ *page 70, fig. 52*.
- To select a station, say **CHANNEL (XY)**, or
- Say the line number, for example, **LINE TWO**. The station is selected.

From the presets list

- Say **PRESETS**. The preset list is displayed.
- To select a station from the list, say **CHANNEL (XY)**, or
- Say the line number, for example, **LINE TWO**. The station is selected.

Setting a frequency (FM and AM)

- Say **SET FREQUENCY**.
- To set the frequency manually, say the frequency.

With the command **READ STATION LIST/PRESETS** you can read the stations from a list. ▶

You also can select the next/previous station with the command **NEXT/PREVIOUS CHANNEL**.

Say **UPDATE STATION LIST** to update the AM station list. The station lists in the FM and Sirius* bands are updated automatically.

Playing media

Starting media mode

Requirement: The voice recognition system must be switched on ⇨ *page 91*.

- Say **MEDIA**. Media mode starts. The voice recognition system remains switched on for approximately five seconds to accept an additional command.

Selecting a source

Requirement: Media mode must be started ⇨ *page 98* and the voice recognition system must be switched on ⇨ *page 91*.

- Say **SELECT MEDIUM**.
- Say, for example, **JUKEBOX** or **DVD** to select a source. The audio/video files in a named source appear in the MMI display.

Each source can be selected according to language in the source overview.

You can change sources using the commands **NEXT/PREVIOUS MEDIUM**, **NEXT/PREVIOUS DVD/CD** or **DVD 1 THROUGH 6/CD 1 THROUGH 6**.

With the command **FOLDER UP** you can go to the next higher level in the folder structure.

Selecting an audio/video file

Requirement: A source was selected ⇨ *page 98* and the voice recognition system must be switched on ⇨ *page 91*.

Selecting an audio/video file in the jukebox

- Say **ARTIST (XY)**, **TRACK (XY)**, **ALBUM (XY)**, **VIDEO (XY)** or **GENRE (XY)**.

Selecting a track number on an audio CD

- Say **TRACK (1-99)**. The track is selected.

With the command **NEXT/PREVIOUS TRACK** you can navigate between the audio/video files within a source.

Rear Seat Entertainment

Components

Applies to vehicles: with Rear Seat Entertainment

The Rear Seat Entertainment system, called RSE, is optional equipment and combines various entertainment systems in your Audi.

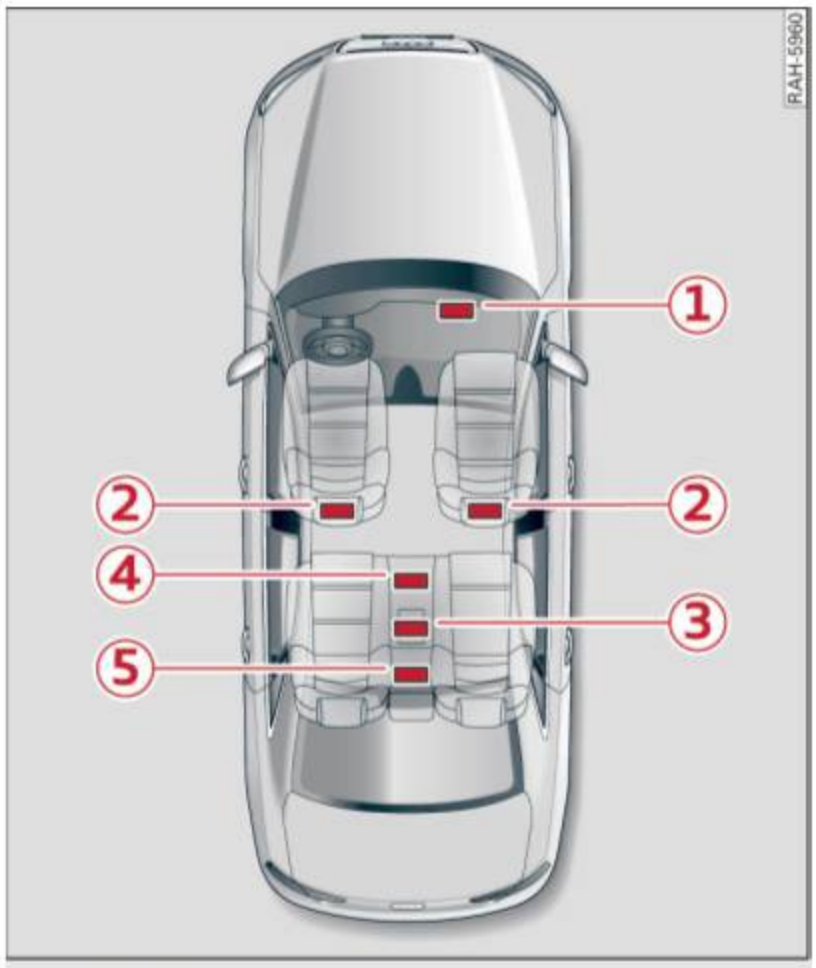

Fig. 68 RSE components

The RSE components are located centrally in the rear of the vehicle ⇨ *fig. 68*. You can also access the MMI DVD changer*.

① DVD changer*
② Left/right RSE display
③ Audi music interface
④ RSE control unit
⑤ RSE drives

The standard RSE system contains two displays, two sets of wireless headphones, a DVD drive, two memory card readers and an Audi music interface that can be used to connect portable audio/video devices. The RSE also has an internal hard drive (Jukebox) that provides about 20 GB of storage space for audio/video files.

You can also access other available sources in the vehicle such as the radio, DVD changer* and the navigation mode through the RSE.

Using the RSE navigation system, you can display active route guidance or see information about the current traffic conditions. You can also plan a new route and transfer it to the MMI if you would like to travel to a new destination.

The RSE control unit is located in the rear center armrest and is used to control both RSE displays. You can access Infotainment functions comfortably with the intuitive and standardized operating concept, which you already know from the MMI.

⚠ WARNING

- Driving requires your complete and undivided attention. As the driver, you have complete responsibility for safety in traffic. Only use the Rear Seat Entertainment system when traffic conditions permit and always in a way that allows you to maintain complete control over your vehicle. For example, do not reach behind you when driving to operate the Rear Seat Entertainment system.
- For safety reasons, as the driver, only use the headphones when the vehicle is stationary to reduce the risk of a crash.
- When driving, store the headphones securely so that they do not move around in the vehicle interior when braking or in a crash.
- Adjust the volume of the audio system so signals from outside the vehicle such as police and fire sirens can be heard easily at all times.
- Maintain a moderate volume level when listening to audio playback through the headphones. Continuous exposure to extreme volume levels may result in loss of hearing.

▶

Tips

- Please note that this chapter only describes RSE components. For detailed information on individual RSE operating modes, refer to the descriptions in the corresponding chapter (for example, refer to ⇨ *page 70* for radio functions).
- The *Cleaning and Protection* chapter in your vehicle owner's manual provides instructions on caring for and cleaning the RSE components.

Basic operation

Switching the RSE on or off

Applies to vehicles: with Rear Seat Entertainment

- To switch the RSE on, press the left or right On/Off button ③ ⇨ *page 100, fig. 69* or a function button briefly. The menu for the last main function that was selected or the selected mode appears in the left or right RSE display.
- To switch the RSE off, press and hold the left or right On/Off button until the RSE switches off. Your settings are saved.

After switching the ignition off, a message indicating that the RSE is in standby mode appears in the left or right RSE display. The RSE switches off automatically if you do not press the left or right On/Off button while the system is in standby mode.

Tips

- The RSE switches off automatically if the engine is not running and the battery is low.
- If you cannot switch the RSE on again, check the parental control settings in the MMI ⇨ *page 104*.

RSE control unit

Applies to vehicles: with Rear Seat Entertainment

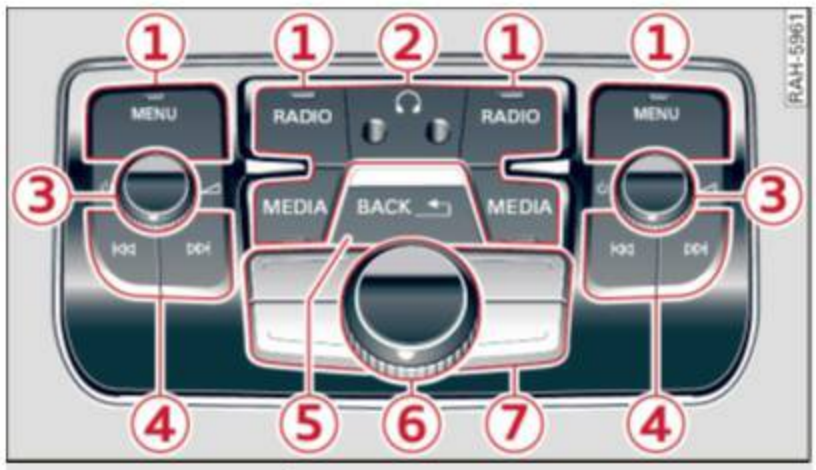

Fig. 69 RSE control unit

You use the RSE control unit for both RSE displays. Using the control unit, some functions (such as the volume) can be adjusted separately for each display, have different settings selected or only be adjusted for one display at a time.

To activate the RSE control unit for the left or right RSE display, press a function button on the corresponding side of the RSE control unit.

① Function buttons

- Open an overview of all main functions: press the left or right MENU function button
- Open main functions such as radio or media directly: press the left or right RADIO or MEDIA function button

② Headphone connections

Headphone connections for wired headphones ⇨ *page 109*.

③ On/Off button

- To switch the RSE on: press briefly ⇨ *page 7*
- To switch the RSE off: press and hold ⇨ *page 7*
- To adjust the volume: turn to the left or right ⇨ *page 14*
- To mute: press briefly ⇨ *page 14*

④ Arrow buttons |◁◁ / ▷▷|

- Select previous/next, for example with radio stations ▶

– Fast forward/rewind, for example in CD mode

⑤ BACK button

Cancel a selection that you have not confirmed yet or move up one level in the functions.

⑥ Control knob with joystick function

– Select functions in the RSE display or confirm your selection
– Move the map or adjust the sound distribution[1)]
– Navigate the DVD main menu

⑦ Control buttons

Call up functions that are shown in one of the four corners of the display. For example, right lower right control button corresponds to the lower right corner of the display.

Tips

– The symbol ⑦ ⇨ *page 101, fig. 70* in the RSE display indicates if the RSE control unit is active for the left or right RSE display.
– The operation of the RSE is similar to the MMI. For more information on the operation, refer to ⇨ *page 8*.

Symbols in the RSE display

Applies to vehicles: with Rear Seat Entertainment

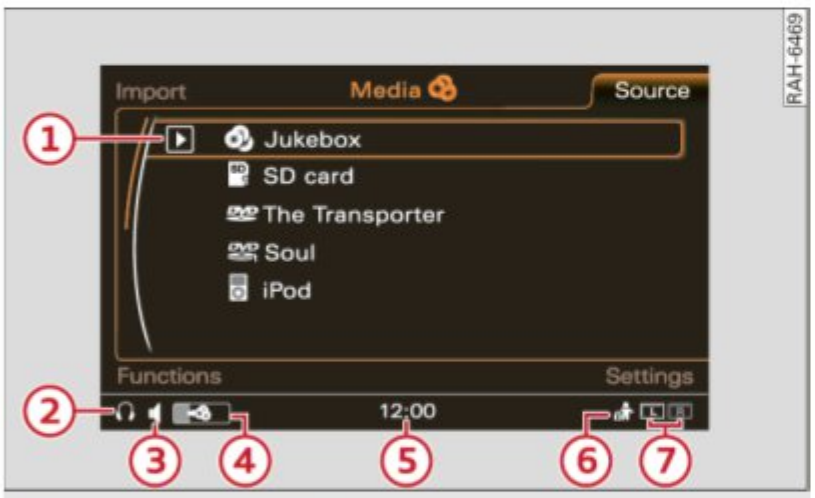

Fig. 70 Media settings

A headphones or speaker symbol that is crossed out ②/③ ⇨ *fig. 70* indicates that the active audio/video source is muted.

The following additional symbols may appear in the RSE display depending on the playback combination:

	Symbol/Description	Explanation
①	▶	The source in media mode was already started in the left or right RSE display or the MMI.
②	Headphones symbol	The sound is output through the wireless headphones or wired headphones.
③	Speaker symbol	The sound is output through the vehicle sound system.
④	Status display for the copying process	Audio/video files are being copied to the Jukebox.
⑤	Time	Set time.
⑥	Parental control	Parental control is switched on the MMI ⇨ *page 104*.
⑦	L/R	The RSE control unit is active for the left or right RSE display.

1) You can only adjust the sound distribution (balance/fader) using the joystick function if the sound is playing through the vehicle sound system.

Control knob with joystick function

Applies to vehicles: with Rear Seat Entertainment

You can use the control knob with joystick function to move the crosshairs in a map, adjust the sound distribution or navigate the main menu for a video DVD.



Fig. 71 Operating concept for the control knob with joystick function

Requirement: A map must be displayed, the balance/fader function must be selected or a video DVD must be playing.

Moving the map or adjusting the sound distribution

- To move the crosshairs vertically ① ⇨ *fig. 71*, move the control knob up or down.
- To move the crosshairs horizontally ②, move the control knob to the left or right.
- To move the crosshairs diagonally ③, move the control knob to the top or bottom while moving to the left or right.

Navigating the DVD main menu

- Move the control knob up or down ① or right or left ② to select a menu item.
- Press the control knob to confirm the menu selection.

Adjusting the volume

Applies to vehicles: with Rear Seat Entertainment

You can adjust the volume or mute the audio/video sources using the On/Off button.

Fig. 72 Adjusting the volume

Requirement: The sound must be playing through the vehicle sound system ⇨ *page 103*, headphones must be connected to the headphone connection ⇨ *page 100* or wireless headphones must be connected to the RSE ⇨ *page 105*.

Adjusting the volume

- Turn the On/Off button ③ ⇨ *page 100, fig. 69* to the left or right. The volume setting is shown in the left or right RSE display ① ⇨ *fig. 72* and stored automatically.

Muting

- Press the On/Off button briefly. A crossed out headphones or speaker symbol appears in the RSE display and the active audio/video source is muted.
- To cancel the muting, press or turn the On/Off button briefly.

Tips

Volume that is too high or too low is automatically adjusted to a preset level when the RSE is switched on.

Audio output

Applies to vehicles: with Rear Seat Entertainment

The sound for the active audio/video source can play through the vehicle sound system or the headphones.

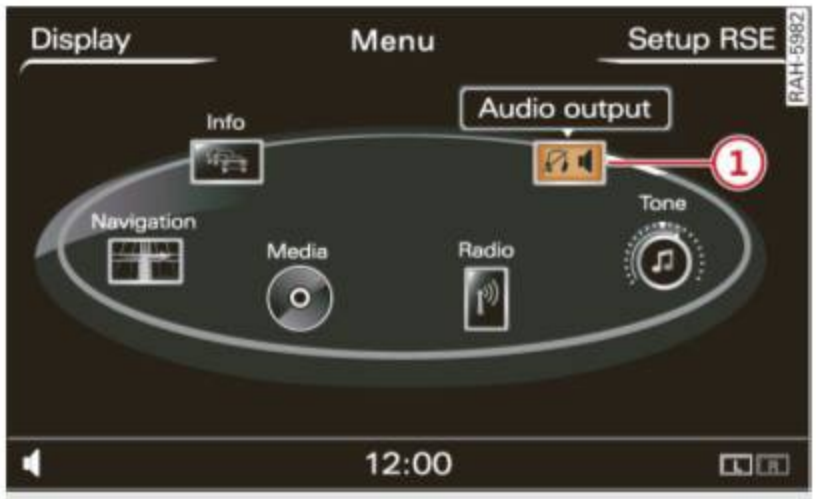

Fig. 73 Adjusting audio output

- Press the MENU function button ⇨ *page 7*.
- Turn the knob to **Audio output** (1) ⇨ *fig. 73*.
- To play the sound through the vehicle sound system or headphones, press the control knob.

The **Audio output** for the vehicle sound system can be switched on for either the left or right RSE display. The **Audio output** for the other RSE display then plays through the wireless or wired headphones.

To switch off the **Audio output** through the vehicle sound system in the rear:

– Press the RADIO/MEDIA function button on the MMI unit.
– Change a station or track on the MMI unit.
– Deactivate the **Audio output** through the vehicle speakers in the MMI ⇨ *page 104*.

Tips

– The active audio source is indicated by a symbol in the display (2)/(3) ⇨ *page 101, fig. 70*.
– The sound settings depend on the audio output settings ⇨ *page 12*.

Adjusting the sound

Applies to vehicles: with Rear Seat Entertainment

Fig. 74 Adjusting the sound (wired headphones)

- Press the MENU function button ⇨ *page 7*.
- Turn the control knob to **Tone** and press the knob.
- Turn the control knob to **Bass**, for example, and press the knob.
- To adjust the **Bass**, for example, turn the control knob to the left or right.
- Press the control knob to confirm the setting.

Different sound settings can be adjusted depending on the selected **Audio output** source (headphones or vehicle sound system).

– DSP [BOSE] or DSP [Bang & Olufsen]* [1)]
– Bass
– Treble
– Balance/fader (sound distribution)[1)] or balance

Tips

– Sound settings cannot be adjusted for wireless headphones that are connected to the system.
– The bass and treble settings apply to the active mode (such as Media).

[1)] The sound settings can only be adjusted for **Audio output** through the vehicle sound system. For more information, refer to ⇨ *page 12*.

Restarting the RSE (resetting)

Applies to vehicles: with Rear Seat Entertainment

You can restore the RSE functions using a specific combination of buttons.

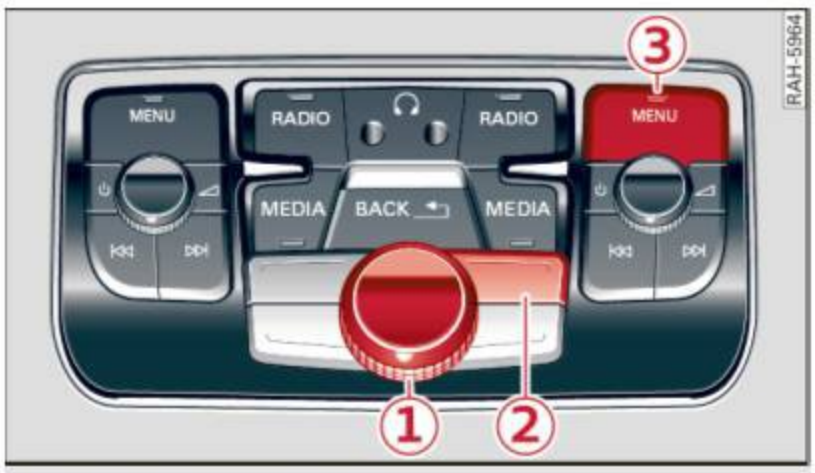

Fig. 75 Button combination to restart

- Press and hold the control knob ①, the upper right control button ② and the right MENU function button ③ *at the same time* ⇨ *fig. 75*.
- Release the buttons. The RSE system switches off and then restarts.

Tips

The MMI and RSE use some components at the same time. Because of this, Audi recommends restarting both systems.

Additional settings

Switching the RSE display on or off

Applies to vehicles: with Rear Seat Entertainment

- Select: MENU function button > **Display** control button > **Turn off display**.

You can switch the RSE back on by:

– Pressing the control knob.
– Pressing a function button or control button.
– Pressing the BACK button.

Tips

The active audio/video source does not pause when you switch the RSE display off. You can still change the station or track for the selected audio/video source using the *arrow buttons* ⇨ *page 100*.

Display brightness

Applies to vehicles: with Rear Seat Entertainment

- Select: MENU function button > **Display** control button > **Display brightness**.

You can adjusting the brightness of the display by rotating the control knob to the left or right.

Factory settings

Applies to vehicles: with Rear Seat Entertainment

- Select: MENU function button > **Setup RSE** control button > **Factory default settings**.

You can reset the following functions to the factory default setting:

– Sound settings
– Radio
– Media settings
– Jukebox
– Navigation settings
– Navigation memory

After selecting the functions, turn the control knob to **Restore factory default settings**. Confirm your entry by rotating the control knob to **Yes** and pressing it.

You can reset all the functions listed to the factory default settings at the same time using the **Select all entries** option.

If you reset the **Jukebox** to default settings, all of the music files are deleted and the **Media settings** are reset.

Tips

Resetting the functions to the factory default settings does not affect the MMI.

Parental control

Applies to vehicles: with Rear Seat Entertainment

Selected RSE functions can be restricted or deactivated in the MMI.

Requirement: The MMI must be switched on. ▶

▸ Select: MENU function button > **Setup MMI** control button > **Rear seat entertainment**.

System

– **On** - the RSE is ready for use
– **Off** - the RSE is switched off and the RSE control unit is locked. The setting is stored.

Vehicle speakers

Audio output through the vehicle speakers in the rear can be set to **Vehicle speakers** or **Headphones only**.

Operation

– **All** - all RSE functions can be adjusted.
– **Volume only** - only the volume can be adjusted in the RSE.

Navigation destinations

– **Prompt** - the navigation destination must be confirmed before being accepted in the MMI.
– **No prompt** - the navigation destination is automatically accepted in the MMI for route guidance ⇨ *page 52*.

System update

Applies to vehicles: with Rear Seat Entertainment

▸ Select: MENU function button > **Setup RSE** control button > **System update**.

The RSE software such as the navigation data and Gracenote® database can be updated by DVD, USB or SD card using the system update feature.

Tips

For additional information on the **System update**, refer to www.audiusa.com.

Data encryption

Applies to vehicles: with Rear Seat Entertainment

▸ Select: MENU function button > **Setup RSE** control button > **Data encryption**.

You can protect the list of navigation destinations with a personal password. If the unit is replaced, you can only transfer your personal data to the new RSE unit using your password.

Tips

If you do not assign a personal password, "MMI3G" is stored in the RSE automatically as the password.

Version information

Applies to vehicles: with Rear Seat Entertainment

▸ Select: MENU function button > **Setup RSE** control button > **Version information**.

This function shows the RSE and navigation software version.

Headphones

Switching wireless headphones on/off

Applies to vehicles: with Rear Seat Entertainment

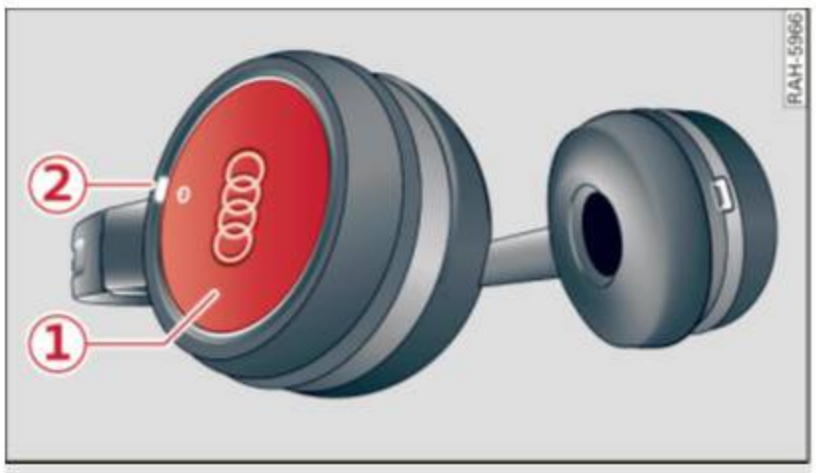

Fig. 76 Switching wireless headphones on/off

Switching wireless headphones on

▸ To switch the wireless headphones on, press the On/Off button ⏻ ① ⇨ *fig. 76* on the right earpiece (R) for approximately **3 seconds** and release it once the light ② starts blinking. The connection to the wireless headphones is established after a little while. The light ② will blink slowly once the connection to the wireless headphones has been established.

Switching wireless headphones off

▸ To switch the wireless headphones off, press and hold the On/Off button ⏻ ① until the light ② turns off. ▸

WARNING

- For safety reasons, as the driver, only use the headphones when the vehicle is stationary to reduce the risk of a crash.
- When driving, store the headphones securely so that they do not move around in the vehicle interior when braking or in a crash.
- Maintain a moderate volume level when listening to audio playback through the headphones. Continuous exposure to extreme volume levels may result in loss of hearing.

Tips

- If a connection to the wireless headphones could not be established, switch the headphones off and then switch them on again. For other possible solutions, refer to ⇨ *page 108*.
- Volume that is too high or too low is automatically adjusted to a preset level when the wireless headphones are connected.
- The wireless headphones switch off automatically about five minutes after the RSE switches off.

Pairing and labeling wireless headphones

Applies to vehicles: with Rear Seat Entertainment

The wireless headphones must be paired with the RSE one time and labeled. The pairing process must be done separately for the left and right wireless headphones. The wireless headphones are assigned to the left or right RSE display depending on the side of the RSE control unit where you started the pairing process. The pairing between the wireless headphones and the left/right RSE display is identified with a label.

Fig. 77 Labeling the wireless headphones

Pairing wireless headphones

Requirement: The protective film on the battery compartment must be removed ⇨ *page 107, fig. 78* and the wireless headphones must be switched off.

- Press and hold the On/Off button ⏻ ① ⇨ *page 105, fig. 76* on the right earpiece (R) for at least **5 seconds** until the light ② starts blinking and then begins blinking **quickly** ⇨ *table on page 109*. The wireless headphones are ready for the pairing process.
- Press the MENU function button.
- Press the **Setup RSE** control button.
- Turn the control knob to **Headphones** and press the knob.
- Turn the control knob to **Find headphones** and press the knob.
- Confirm with **OK** that the wireless headphones are switched on and in find mode. The RSE display shows the available wireless headphones after a little while. ▶

- Turn the control knob to the desired headphones and press the knob. The wireless headphones are paired with the RSE. Once the wireless headphones are paired successfully, a message will appear in the RSE display.
- Repeat this procedure on the second set of wireless headphones.

Labeling the wireless headphones

Requirement: The wireless headphones must be paired ⇨ *page 106*.

- Attach the label ① or ② ⇨ *fig. 77* on the inside of the left/right wireless headphones. The labels are provided with the wireless headphones.

Labeling the wireless headphones:

① Wireless headphones label (paired with the left RSE display)

② Wireless headphones label (paired with the right RSE display)

Tips

– If the wireless headphones were already paired, the connection to the headphones will be reestablished after switching the RSE on if the headphones are switched on.
– The RSE only supports wireless headphones from your authorized Audi dealer.
– Audio/video output through the wireless headphones stops during the pairing process.

Disconnecting wireless headphones

Applies to vehicles: with Rear Seat Entertainment

You can delete the pairing between the wireless headphones and the RSE if you need to switch out the headphones or change the pairing.

Requirement: A set of wireless headphones must be paired with the RSE ⇨ *page 106*.

- Press the MENU function button.
- Press the **Setup RSE** control button.
- Turn the control knob to **Headphones** and press the knob.
- Turn the control knob to **Disconnect** and press the knob. The stored wireless headphones are deleted from the RSE.

Charging or replacing batteries

Applies to vehicles: with Rear Seat Entertainment

If the light on the wireless headphones turns red, the batteries are low and need to be charged or replaced.

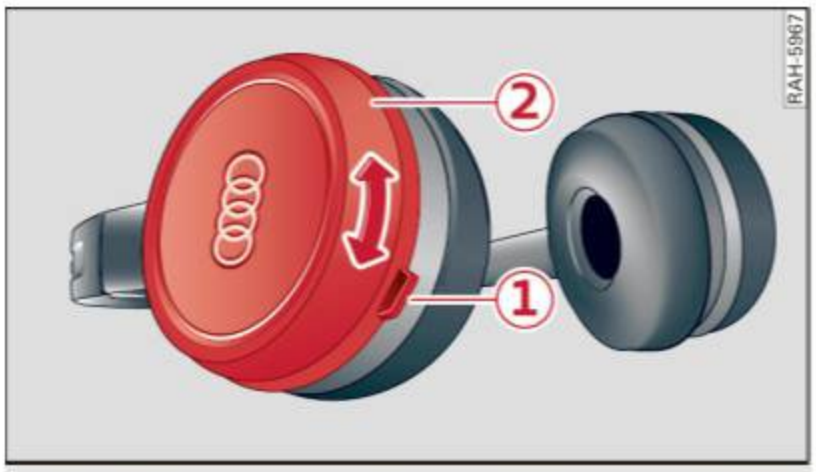

Fig. 78 Connection for the charging cable/battery compartment

Charging rechargeable batteries

- Connect the charging cable to the connection ① ⇨ *fig. 78* located on the bottom side of the left earpiece (L).
- Then connect the charging cable to the 12 Volt socket* in the rear center console. The rechargeable batteries in the headphones will charge.

Replacing batteries

- Turn the cover ② on the left earpiece (L) to the left or right. The battery compartment will open.
- Replace the batteries. The correct placement is shown in the battery compartment.
- Position the cover on the left earpiece (L) and turn the cover to the right or left until it locks in place.

You can charge the rechargeable batteries in the wireless headphones through the Audi music interface using the Mini USB adapter cable. For more information on connecting the Mini USB adapter cable to the Audi music interface, refer to ⇨ *page 28*. ▶

WARNING

- Do not use damaged rechargeable batteries. This increases the risk of an explosion.
- The headphones can become warm when the batteries are charging and increase the risk of injury.
- Do not charge standard batteries with the charging cable. This increases the risk of an explosion.
- Use care when using the cigarette lighter. Inattentive or unsupervised use of the cigarette lighter can cause burns.
- The power outlet and the electrical accessories connected to it operate only when the vehicle ignition is switched on. Incorrect use of the power outlet or of electrical accessories can lead to serious injuries or cause a fire. To reduce the risk of injuries, never leave children unattended in the vehicle with the vehicle key.

Note

- Do not charge the batteries in the wireless headphones when the engine is not running. This will drain the vehicle battery.
- Only use the correct batteries for the wireless headphones.

For the sake of the environment

Batteries contain polluting substances. They must be disposed of using methods that will not harm the environment. Do not dispose of them in household trash.

Switching wireless headphones on/off - Troubleshooting

Applies to vehicles: with Rear Seat Entertainment

Cause	Possible solution
The connection status for the wireless headphones is incorrect ⇨ *table on page 109*.	Switch the wireless headphones off and back on. When switching them off, only press and hold the On/Off button ⏻ ① ⇨ *fig. 76* on the right earpiece (R) for approximately **3 seconds** and then release the button as soon as the light ② begins blinking ⇨ *page 105*.
The left/right wireless headphones were switched.	You can determine the pairing between the wireless headphones and the left/right RSE display using the label on the side of the left/right wireless headphones ⇨ *fig. 77*. Make sure you are only connecting the wireless headphones that are paired with that RSE display.
The wireless headphones have not been paired yet.	Pair the wireless headphones one time with the RSE ⇨ *page 106*.
The batteries must be charged or replaced.	Charge or replace the batteries ⇨ *page 107*.

If the solution provided does not correct the problem, please contact your authorized Audi dealer or qualified repair facility.

You can determine the connection status of the wireless headphones based on the rate at which the light is blinking: ▶

Blinking speed	Connection status
Blinking quickly	The wireless headphones are ready for the pairing process (they can be paired)
Blinking	Establishing a connection with the RSE (when the wireless headphones are switched on)
Blinking slowly	The connection to the RSE has been established (the wireless headphones are already paired)

Connecting wired headphones

Applies to vehicles: with Rear Seat Entertainment

The headphone connections are located on the RSE control unit.

Fig. 79 Connecting wired headphones

- Insert the headphone connector into the left or right jack (1) ⇨ *fig. 79* on the RSE control unit.

The unit is equipped with 3.5 mm stereo jacks.

After connecting wired headphones, the audio output through the wireless headphones stops and they switch off automatically after about five minutes.

Tips

Volume that is too high or too low is automatically adjusted to a preset level when the wired headphones are connected.

Drives

Introduction

Applies to vehicles: with Rear Seat Entertainment

The RSE is equipped with its own DVD drive, two memory card readers, an internal hard drive (Jukebox) with approximately 20 GB of storage space for audio/video files and the Audi music interface that can be used to connect a portable audio device. You can also control the MMI DVD changer* through the RSE.

Tips

- The DVD changer* is located in the vehicle glove compartment. For more information on the DVD changer*, refer to ⇨ *page 23*.
- You can only access the DVD changer* in the MMI through the RSE. The other MMI drives are not available from the rear of the vehicle.

Overview of drives

Applies to vehicles: with Rear Seat Entertainment

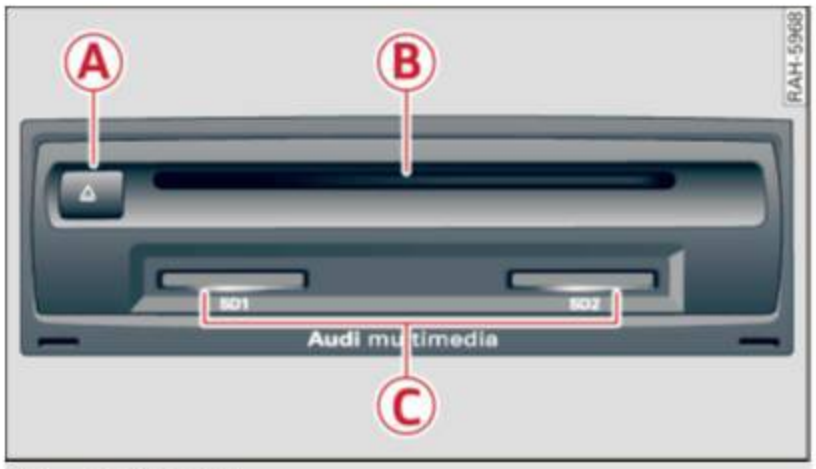

Fig. 80 RSE drives

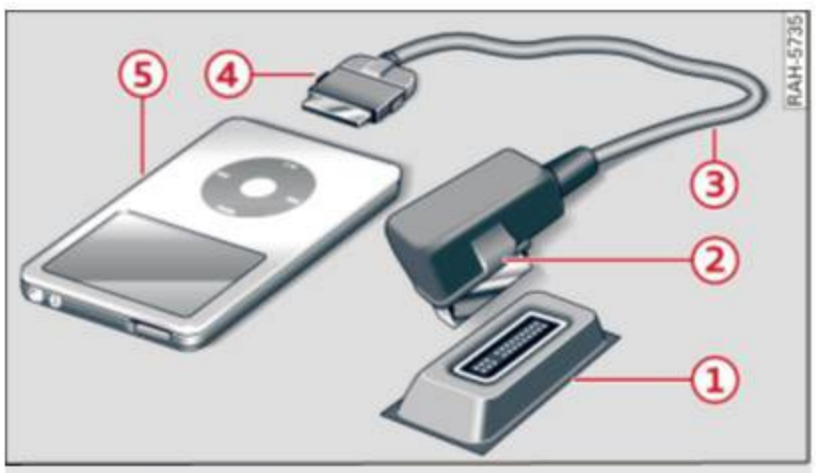

Fig. 81 Audi music interface

The RSE drives ⇨ *fig. 80* are located behind a blind above the pass-through. Slide the blind upward to open the RSE drives. ▶

Ⓐ Eject button

Ⓑ DVD slot

Ⓒ Memory card reader

The Audi music interface ⇨ *fig. 81* in the RSE is located in the storage compartment under the center armrest ③ ⇨ *page 99, fig. 68*. You can connect a portable audio device (such as an iPod or USB storage device) to the Audi music interface using a special adapter cable*.

① Interface on the Audi music interface
② Jack for connecting to the Audi music interface
③ Adapter cable* (such as iPod adapter cable*)
④ iPod connector on the iPod adapter cable*
⑤ iPod

Media mode for the RSE drives and the Audi music interface are started and controlled through the MMI.

The design and characteristics of the RSE drives are the same as the MMI drives. For detailed information on the drives and how to operate them, refer to ⇨ *page 19*.

Audio/Video

Listening to the radio

Applies to vehicles: with Rear Seat Entertainment

Requirement: The RSE must be switched on ⇨ *page 7*.

▸ Press the RADIO function button. The list of stations or the last active radio menu appears in the RSE display.

The radio has three bands: FM, AM and Sirius* (satellite radio). With an HD Radio receiver, you also receive FM/AM radio stations in digital format. You can access the radio from both the MMI and the RSE. When accessing it from both systems at the same time, you can only select the same radio station for both the MMI and RSE. The automatic station scan function also starts simultaneously when accessing the radio through both the MMI and RSE at the same time.

You can store a separate presets list in the RSE that may contain up to 50 stations from all frequency bands. You can also display the station name for the selected radio station or change the station sorting separately in both RSE displays.

Tips

– HD Radio reception is not available in Canada.
– The radio functions match those in the MMI. For more information on radio mode, refer to ⇨ *page 70*.

Playing media

Applies to vehicles: with Rear Seat Entertainment

Requirement: The RSE must be switched on ⇨ *page 7*.

▸ Press the MEDIA function button. The source overview or the file that was playing the last time media mode was used is shown in the RSE display.

Possible sources are:

① Jukebox
② Memory card reader
③ DVD drive
④ DVD changer*
⑤ Audi music interface (such as iPod, USB or external audio/video input)

Different functions are available depending on the active source and the medium inserted. For example, you can play the tracks in random order or choose to display additional information that has been stored for the current track.

Tips

– The media functions match those in the MMI. For more information on media mode, refer to ⇨ *page 76*.
– The **Album browser** function is not available in the RSE.
– The copy and delete process cannot be started simultaneously when accessing ▸

the Jukebox from both systems at the same time.

Video playback information

Playback combinations

Applies to vehicles: with Rear Seat Entertainment

When selecting the same video source, both sound and picture will play through both RSE displays.

If different video sources are started on both RSE displays, only certain picture/sound playback combinations are possible and they depend on the selected video sources.

Complete video playback on both RSE displays

You can play both sound and picture from different video sources if you start a DVD in the DVD drive for the first video source and then select one of the following sources:

– DVD changer*
– Audi music interface with AV adapter cable*

Playing only sound on the second RSE display

Both sound and picture will play for the first video source that is selected and only the sound will play for the second video source if you:

– Start a DVD video in the DVD drive as the first source. Select a video file from the Jukebox or SD card as the second source.
– Start a video file from the Jukebox as the first source. Select a video file from the SD card or from the Audi music interface with AV adapter cable*/USB adapter cable* as the second source and vice versa.
– Start a DVD video/video file in the DVD changer* as the first source. Select a video file from the Jukebox, from the SD card or from the Audi music interface with AV adapter cable*/USB adapter cable* as the second source.

No picture/sound playback on the second RSE display

If a video file from the Jukebox, from an SD card or from the Audi music interface with the USB adapter cable* is already playing on one RSE display, playback of a DVD video in the DVD drive on the other RSE display is not possible.

Navigation

Starting navigation mode

Applies to vehicles: with Rear Seat Entertainment

Requirement: The RSE must be switched on ⇨ *page 7*.

- Press the MENU function button.
- Turn the control knob to **Navigation** and press the knob. The map or the last active navigation menu appears in the RSE display.

The menu that was open the last time you used the navigation system is shown in the RSE display. You can switch to map by pressing the **Destination** control button while in navigation mode.

Tips

When navigation mode is active, the functions are displayed simultaneously on both RSE displays.

Navigation main functions

Applies to vehicles: with Rear Seat Entertainment

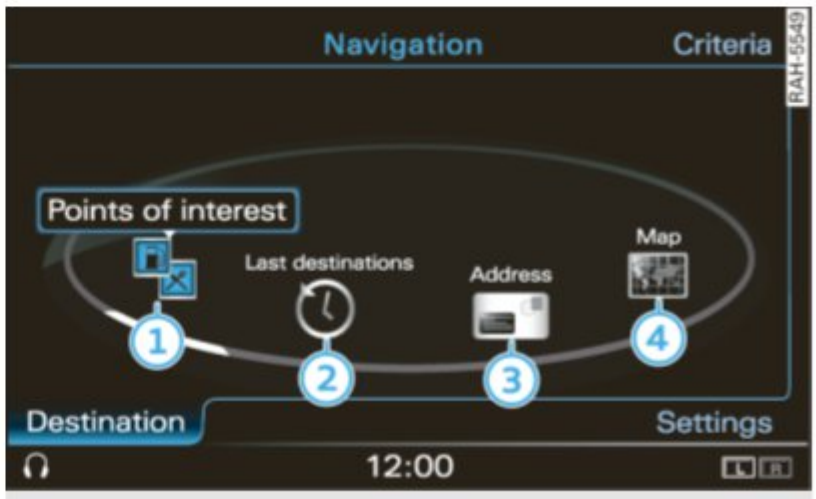

Fig. 82 Navigation main functions

Requirement: Navigation mode must be started ⇨ *page 51*.

▸ Press the **Destination** control button ⇨ *fig. 82*.

The following functions are available for planning a destination:

① Enter a point of interest
② Load the last destination
③ Enter a destination using an address
④ Open the map/use a destination from the map

The route is calculated based on various route criteria. To adjust the criteria, you must first plan a destination and then show the route in the RSE display. If you transfer a planned destination from the MMI, the criteria also transfer automatically.

A planned destination is shown in the RSE display in white and active route guidance is marked in blue.

Displaying a route

The planned destination and the distance to the destination/arrival time are displayed on the map. The route is calculated based on the current vehicle location and can be updated.

To display active route guidance on the map, press the **Destination** control button. Then turn the control knob to **Exit route display** and press the knob.

Send destination to the driver

To start route guidance for a planned route, the destination must be transferred to the MMI.

Tips

The navigation functions match those in the MMI. For more information on navigation mode, refer to ⇨ *page 51*.

Opening traffic information

Applies to vehicles: with Rear Seat Entertainment

Requirement: The RSE must be switched on ⇨ *page 7*.

▸ Press the MENU function button.

▸ Turn the control knob to **Info** and press the knob. A list of TMC traffic reports appears in the RSE display.
▸ Turn the control knob to a traffic report.
▸ Press the control knob. A detailed view is displayed.
▸ To call up the next traffic report in the detailed view, turn the control knob to **Display next report** and press the knob.

Tips

– For more information on accessing traffic information, refer to ⇨ *page 67*.
– TMC traffic reports are not available in Canada, please contact Sirius Canada for details.

A

AAC files 23
Accessing the weather 68
Activate your Satellite Radio service 71
Address card
refer to Directory contact 42
Adjusting the sound (RSE) 103
Adjusting the volume
Active audio/video source 14
Active audio/video source (RSE) 102
MMI touch 14, 15
Multifunction steering wheel 83
Phone call 14
Ring tone 14
RSE control unit 102
Voice guidance 14
Voice recognition system 15
Adjusting volume
during traffic reports 69
Voice recognition 91
Album browser 78
Along the route (point of interest) 55
Alternative route 63
AM (amplitude modulation)
MMI touch 70
RSE 110
Answering 37
Answering/ignoring a call
MMI touch 34
Multifunction steering wheel 85
Arrow buttons
MMI touch 7
RSE 100
Audi music interface
Connecting a mini USB adapter cable . . . 28
Connecting the adapter cable 28
Connecting the AV adapter cable 28
Connecting the iPod adapter cable 28
Connecting the USB adapter cable 28
Disconnecting the adapter cable 28
Operating 76
Starting 27
Audi music interface adapter cable 28
Audio/video files
Copying (Jukebox) 22
Deleting (Jukebox) 22
Selecting (MMI touch) 76
Selecting (multifunction steering wheel) 87
Selecting (voice recognition) 98
Audio output (RSE)
Headphones 103
Vehicle 103
AudioPilot 13
Automatic zoom
MMI touch 65
Voice recognition 96
AV adapter cable 29
Avoid route 63
Avoid route from here 63
AV Standard 81

B

Balance (sound) 12
MMI touch 12
RSE 103
Band 71
Bass (sound) 12
MMI touch 12
RSE 103
Bluetooth
Bluetooth name 35
Bonded devices 35
Cell phone prep 30
Connecting the audio player 26
Deleting external devices 35
Discovery mode 35
Searching for Bluetooth devices 35
Switching On/Off 35
Bluetooth audio player 26
Connecting 26
Operating 76
Bonded devices 35
Brightness 17
Buttons
MMI touch 7
Multifunction steering wheel 83
RSE 100

C

Calling
- MMI touch 30, 32, 34
- Multifunction steering wheel 84, 85
- Voice recognition system 92, 93

Call lists
- Deleting 37
- Inverting 37
- MMI touch 34
- Multifunction steering wheel 84
- Voice recognition 93

Call options 37

Call volume 37

Care
- CD/DVD 20
- Memory cards 21
- MMI touch 6

Category filter (Satellite Radio) 75

CD/DVD
- Ejecting (DVD changer) 25
- Ejecting (DVD drive) 23
- Loading (DVD changer) 24
- Loading (DVD drive) 23
- Operating 76
- Repeating 80
- Tips for handling 20

Cell phone prep 30
- Bluetooth connection 30, 32
- Calling (MMI touch) 30
- Calling (multifunction steering wheel) . . 84
- Calling (voice recognition system) 92
- Pairing the cell phone 32
- Searching for Bluetooth devices 31
- Starting 31

Channel info (Satellite Radio) 74

Channel sorting (Satellite Radio) 74

Compass 60, 86

Component overview (RSE) 99

Connecting wired headphones (RSE) 109

Control buttons
- MMI touch 7
- RSE 100

Control knob 7

Control knob with joystick function (RSE) 100, 102

Controls
- MMI touch 8
- Multifunction steering wheel 83
- Overview 5
- RSE 100

Coordinates (Navigation) 52

Criteria (Navigation) 63
- *also refer to* Route criteria 63

D

Data connections
- Configuring 48
- Settings 38

Data encryption
- MMI touch 17
- RSE 105

Data module 38

Deleting external devices 35

Demo mode 66
- Set starting location 66

Destination input 54

Dialed numbers
- MMI touch 34
- Multifunction steering wheel 84
- Voice recognition 93

Dialing a phone number
- Voice recognition system 93

Dial telephone number
- Multifunction steering wheel 85

Directory
- Deleting contacts 45
- Display public contacts 46
- Import phone book 41
- Memory capacity 46
- MMI touch 39
- Multifunction steering wheel 84
- Sort order 46
- Voice recognition 93

Directory contact
- Calling (MMI touch) 44
- Calling (voice recognition) 93
- Deleting 45
- Editing 44
- Exporting 43

Finding (voice recognition) 93
Importing 41, 42
Navigating (MMI touch) 44, 57
Navigating (voice recognition) 93, 96
Searching (MMI touch) 43
Store new 39
Display next report 67
Display track info 80
Driver information system 83
Drives
Audi music interface 27
Bluetooth audio player 26
DVD changer 23
DVD drive 23
Jukebox 21
Memory card reader 25
MMI touch 19
RSE 109
DSP
DSP Bang & Olufsen 13
DSP BOSE 13
DTMF tones 33
DVD
Audio track 81
Ejecting (DVD changer) 25
Ejecting (DVD drive) 23
Full screen display 79
Loading (DVD changer) 24
Loading (DVD drive) 23
Main menu 79
Parental control 79
Previous/next chapter 78
Subtitles 81
DVD changer 23
DVD drive 23
Dynamic route
MMI touch 63
Voice recognition 96

E

Ending a telephone call
MMI touch 35
Multifunction steering wheel 85
Entering a destination 52
Address 53
Alternative route 63
Avoid route from here 63
Favorites (MMI touch) 56
Favorites (voice recognition) 96
from the map 54
Geocoordinates 57
Load from directory 57
Loading a tour plan 62
Loading last destination (MMI touch) . . . 57
Loading the last destination (voice recognition) 96
Online destinations (points of interest) . 54
Online destinations (voice recognition system) 95
Point of interest 55
Set starting location 66
Tips on entering a destination 52
Tour plan 58
Voice recognition 94
with a stopover 58
Entering a point of interest
MMI touch 55
Voice recognition system 95
Entertainment with navigation spoken cues 14
External audio source 28, 29
External players 29
External video input
AV Standard 81
Screen settings 81
External video source 29

F

Factory settings
MMI touch 17
RSE 104
Fader (sound) 12
Fast forward 78
Favorite 56
Deleting 63
Editing 63
Storing 61
File formats 19
Files
Copying 22
Deleting 22
Finding a name in the country (point of interest) 55

FM (ultra short wave)
MMI touch 70
RSE 110
Folder
Selecting (MMI touch) 76
Selecting (multifunction steering wheel) 87
Selecting (voice recognition) 98
Folders 80
Frequency 72
Full screen display
DVD 79
Video file 79
Function buttons
MMI touch 7
RSE 100

G

Google Earth™
Accessing 59
Using in the browser 50
GPS 15

H

HD Radio™ (digital radio)
Frequency band 70
HD station info 74
RSE 110
Turning on/off 74
Headphone connections (RSE) 100, 109
Home address 56
Deleting 63
Editing 63
Storing 61

I

Individual training 16
INFO 67
Information
Caring for your MMI touch 6
Handling CDs and DVDs 20
Traffic Safety 6
Information (Radio) 73
In immediate vicinity (point of interest) . . 55
In new city (point of interest) 55
Input level 82
Input signal 16
In vicinity of destination (point of interest) 55
iPod
Connecting 28
Input level 82
Operating 76

J

Jack 28
Joystick function (RSE)
Adjusting balance/fader 102
Adjusting the sound distribution 102
Moving the map 102
Navigating the DVD main menu 102
Jukebox 21
Copying files 22
Deleting files 22
Memory 23
Jukebox memory 23

L

Last calls
Multifunction steering wheel 85
Last destinations
Delete 66
Loading (MMI touch) 57
Loading (voice recognition) 96
Letters speller 10
Deleting letters 11
Entering letters 11
Low fuel routing 65

M

Main functions
Media 77
Navigation 52
Radio 72
Telephone 33
Tone (sound) 12
Main menu (DVD) 79
Manual location entry 66
Map content
MMI touch 65
Voice recognition 96

Map display
MMI touch 64
Voice recognition 96
Map orientation
MMI touch 64
Voice recognition 96
Map type
MMI touch 64
Voice recognition 96
Map view
MMI touch 59
Voice recognition 96
Measurement units 16
Memory card
Handling tips 21
Inserting/removing 26
Operating 76
Microphone input level 37
Missed calls
MMI touch 34
Multifunction steering wheel 84
MMI
Components 5
Controls 5, 7
Operating concept 8
Restarting 16
Switching On/Off 7
Symbols/menus 11
MMI display
Brightness 17
Folding in/out 7
Navigation display 59
Speller 10
MMI touch
Adjusting the balance/fader 8
Adjusting the sound distribution 8
Confirming 8
DVD main menu 8
Entering letters/numbers/symbols 8
Erasing 8
Moving the map 8
Scrolling through the album covers 8
MMI touch control panel 7
MP3 files 23
MP3 player 28, 29
Multifunction steering wheel 83
Music volume during traffic reports 69
Mute
MMI touch 14
Multifunction steering wheel 83
RSE 102
myAudi
Accessing a navigation destination 54
Importing contacts 42

N

Name tags
Calling 93
Deleting 16
Finding 93
Navigating to a contact 93
Reading 94
Storing 94
Nationwide (point of interest) 55
Navigating
MMI touch 44, 51
Multifunction steering wheel 86
Voice recognition system 94
Navigation announcements 51
Adjusting the volume 14
Repeating 86
Navigation destination
Storing 61, 62
Storing in a directory 40
also refer to Entering a destination 52
Navigation display
Adjusting (multifunction steering wheel) 86
Driver information system 60
MMI display 59
Navigation main functions (RSE) 111
Network connection (WLAN)
Settings 38
Numbers speller 10
Deleting numbers 11
Entering numbers 11

O

On/Off button
MMI touch 7
RSE 100
Online information services
Accessing 68
Using in the browser 50

Online services 47
Configuring 48, 49
Google Earth™ 59
Online destinations 95
Online destinations (points of interest) . 54
Online information services 68
Requirements 47
Opening traffic information (RSE) 112
Operating
MMI touch 8
Multifunction steering wheel 83
Voice recognition 91
Options
MMI touch 36
Multifunction steering wheel 85
Orientation (map)
MMI touch 64
Voice recognition 96

P

Pairing the cell phone 32
Parental control
DVD 79
RSE 104
Pause (drive)
MMI touch 77
Multifunction steering wheel 87
Pausing/continuing playback
MMI touch 77
Multifunction steering wheel 87
Phone number
Importing 42
Saving from call lists 35
Phone settings 37
Picture format 81
Presets (radio)
Deleting stations 75
Moving a station 73
Selecting a station 71
Storing a station 73
Previous/next chapter (DVD) 78

Q

Quartz clock 15

R

Radio
Category filter (Satellite Radio) 75
Channel info (Satellite Radio) 74
Channel sorting (Satellite Radio) 74
Radio station
Moving 73
Next station 72
Play 72
Seek 72
Selecting a frequency 72
Selecting (MMI touch) 71, 72
Selecting (multifunction steering wheel) 87
Selecting (voice recognition) 97
Storing 73
Radio text 73
Random playback 80
Received calls
MMI touch 34
Multifunction steering wheel 84
Voice recognition 93
Receiver serial number 71
Recent calls
MMI touch 34
Redialing
MMI touch 37
Voice recognition 93
Repeat options 80
Replacing a phone call
MMI touch 36
Multifunction steering wheel 85
Requirements
for online services 47
Reset
MMI touch 16
RSE 104
Restart
MMI touch 16
RSE 104
Restricting functions (RSE) 104
Rewind 78
Ring tone volume 37
Route criteria
MMI touch 63
Voice recognition 96

Route guidance
Changing 52
in driver information system 60
in the MMI display 59
Starting (MMI touch) 53
Starting (voice recognition) 96
Stopping (MMI touch) 58
Stopping (voice recognition) 96
Route info
MMI touch 65
Voice recognition 96
Route list 62
Route options 63
Route plan
refer to Tour plan 58, 62
RSE
Components 99
Restarting 104
Switching on/off 100
RSE control unit 100
RSE display
Brightness 104
Switching on/off 104
RSE display brightness 104
RSE drives 109
RSE symbols 101

S

Safety
when calling 30
when navigating 51
Satellite Digital Audio Radio Service
Activate your Satellite Radio service 71
Category filter 75
Channel info 74
Channel sorting (Satellite Radio) 74
SCAN 72
Screen settings
External video input 81
Video file/DVD 81
Scrolling text 74
Scrolling through album covers 78
Seasonal closing 63
Seek (radio) 72
Selecting an audio track 81
Selecting a phone number
MMI touch 33
Selecting a source
MMI touch 76
Multifunction steering wheel 87
Voice recognition 98
Selecting a stored phone number 34
Selecting the frequency band
MMI touch 71
Multifunction steering wheel 86
Voice recognition 97
Set starting location 66
Setting language 16
Setting menu language 16
Setting the clock time 15
Setting the date 15
Short dialog 16
Show as favorite 61
Sirius (satellite radio)
MMI touch 70
RSE 110
Software version
MMI touch 18
RSE control unit 105
Sound
Basic settings 12
DSP Bang & Olufsen 13
DSP BOSE 13
Main functions 12
Sound focus 13
Sound Set 13
Special destination in a city 52
Speed limit information 66
Starting an audio source (RSE) 110
Starting audio sources 76
Starting media mode
MMI touch 76
Multifunction steering wheel 87
RSE 110
Voice recognition 98
Starting navigation mode
MMI touch 51
RSE 111
Voice recognition system 94

Starting radio mode
MMI touch 71
Multifunction steering wheel 86
Voice recognition 97
Starting telephone mode
MMI touch 32
Multifunction steering wheel 84
Voice recognition system 92
Starting (telephone) 31
Station names 74
Stereo jack 29
Storing a destination (directory) 61
Storing a mailing address in a directory . . 41
Subtitles (DVD) 81
Surround Level 13
Switching on/off
Microphone 36
MMI touch 7
Voice recognition 91
Switching on/off (RSE)
RSE control unit 100
RSE display 104
Wireless headphones 105
Wireless headphones - Troubleshooting 108
Symbols in the RSE display 101
System update
MMI touch 17
RSE 105

T

Talk button (multifunction steering wheel) 83, 91
Time restricted roads 63
Tips
Handling memory cards 21
Tips on video playback (RSE) 111
TMC traffic report
Accessing (voice recognition) 97
Read (MMI touch) 67
Show on map 67
Switching On/Off 69
Top categories 55
Tour plan
Deleting 62
Entering 58
Entering a stopover 58
Loading 62
Storing 62
Track
Display track info 80
Fast forward/rewind 78
Previous/next track 78
Random playback 80
Repeating 80
Track display 80
Track info 78
Track display 80
Track info 78
Traffic information 67
Traffic report 69
Traffic reports 65, 67
Traffic Safety 6
Treble (sound) 12
MMI touch 12
RSE 103

U

Units 16
Using the browser 50

V

Version
MMI Software 18
Navigation software 18
RSE software 105
Video file
Audio track 81
Full screen display 79
Subtitles 81
Video playback combinations (RSE) 111
Voice guidance
Off/Complete/Compact 14, 66
On/Off during call 14
on during call 66
Volume 14
Voice mail number 37
Voice recognition
Adjusting the volume 91
Command types 91
Help commands 91
Saving a name tag 94
Selecting an entry from the list 91

Voice recognition system 90
Adjusting the volume 15
Deleting a name tag 45
Playing a name tag 45
Settings 16
Switching On/Off 83
Volume balancing 13

W

Wireless headphones (RSE)
Charging batteries 107
Disconnecting 107
Pairing and labeling 106
Replacing batteries 107
Switching on/off 105
Switching on/off - Troubleshooting . . . 108
Wireless hotspot 49
Wireless network connection
Configuring 49
WMA files 23

© 2011 AUDI AG

It has always been Audi's policy to continuously improve its products. Audi, therefore, reserves the right to make changes in design and specifications, and to make additions or improvements in its products without incurring any obligation to install them on products previously manufactured. Text, illustrations and specifications in this book are based on the most up-to-date information available at the time of printing.

May not be reproduced or translated in whole or in part without the written consent of AUDI AG. All rights reserved by AUDI AG. Subject to alteration or amendment. Printed in Germany.

Editorial deadline: 11/15/2010

For the sake of the environment

Printed on environmentally friendly paper (bleached without chlorine, recyclable)

MMI Navigation plus
Operating Instructions
Englisch Nordamerika 01.2011
121.562.888.21

www.audi.com