# Operating Instructions

## MMI Navigation plus

Audi
Vorsprung durch Technik

# Foreword

**You have decided on the MMI Navigation plus - thank you very much for your confidence in us.**

With your new Audi, you are receiving a vehicle with a state-of-the art system that allows you the change the vehicle's settings and operate the electronic equipment using a Multi Media Interface called the *MMI*.

We recommend that you read these Operating Instructions carefully so that you quickly get to know all of the functions and possibilities that the MMI offers and are able to make full use of them while driving.

Please note that these instructions are a supplement to your vehicle Owner's Manual and should only be used in conjunction with your current vehicle Owner's Manual.

We hope you enjoy driving your Audi.

**AUDI AG**

1415664MH21

**About this book** . . . . . 4

**Introduction** . . . . . 5
**Overview** . . . . . 5
Controls at a glance . . . . . 5
MMI: Multi Media Interface . . . . . 5
Traffic safety information . . . . . 6
Tips on caring for the MMI control panel . . . . . 6

**Controls** . . . . . 7
Switching the MMI On/Off . . . . . 7
MMI control panel . . . . . 7
MMI operating concept . . . . . 8
Control knob with joystick function . . 8
Letters/numbers speller . . . . . 9
Entering letters, numbers and symbols with the speller . . . . . 10
Menus and symbols . . . . . 10
Adjusting the sound . . . . . 11
Adjusting the volume . . . . . 12
Setting the clock time and date . . . . . 13
Restarting the MMI (Reset) . . . . . 15
Additional settings . . . . . 15

**Drives/Connections** . . . . . 17
Introduction . . . . . 17
Overview of the drives . . . . . 17
General information for playing CDs and DVDs . . . . . 19
Memory card general information . . . 19
Jukebox . . . . . 20
DVD drive . . . . . 21
Memory card reader . . . . . 21
Bluetooth audio player . . . . . 22
Audi music interface . . . . . 23

**Communication** . . . . . 26
**Calling** . . . . . 26
Introduction . . . . . 26
Cell phone prep . . . . . 26
Telephone mode . . . . . 28
Selecting a phone number . . . . . 29
Answering/ignoring a call . . . . . 30
Ending a telephone call . . . . . 31
Saving a phone number from call lists 31
Bluetooth settings . . . . . 32
Additional settings . . . . . 33

**Directory** . . . . . 35
Introduction . . . . . 35
Opening the directory . . . . . 35
Storing a new directory contact . . . . . 35
Storing a navigation destination . . . . . 36
Storing a mailing address . . . . . 37
Import contacts . . . . . 37
Using a directory contact . . . . . 39
Editing a directory contact . . . . . 40
Additional settings . . . . . 42

**Audi connect services** . . . . . 43
Introduction . . . . . 43
Requirements for Audi connect services . . . . . 44
Inserting/removing a SIM card . . . . . 44
Configuring the data connection . . . . . 45
Configuring the wireless network connection . . . . . 46
Using the browser . . . . . 47

**Navigation** . . . . . 48
**Navigating** . . . . . 48
Introduction . . . . . 48
Starting navigation mode . . . . . 48
Navigation main functions . . . . . 49
Entering a destination . . . . . 49
Stopping route guidance . . . . . 56
Map view . . . . . 56
Storing a destination . . . . . 59
Tour plan . . . . . 60
Additional settings . . . . . 61

**Calling up traffic information** 66
Introduction . . . . . 66
Calling up a TMC report . . . . . 66
Accessing online information services 67
Additional settings . . . . . 68

**Audio/Video** . . . . . 69
**Listening to the radio** . . . . . 69
Introduction . . . . . 69
Starting radio mode . . . . . 70
Activating your Satellite Radio service 70
Selecting frequency band . . . . . 70
Selecting a station from the station/presets list . . . . . 70
Radio main functions . . . . . 71

Selecting a station . . . . . 71
Storing a station . . . . . 72
Moving a stored station . . . . . 72
Displaying radio text/information . . . 72
Additional settings . . . . . 73

**Playing media** . . . . . 75
Introduction . . . . . 75
Starting media mode . . . . . 75
Selecting a source . . . . . 75
Selecting an audio/video file . . . . . 75
Media main functions . . . . . 76
Pausing/continuing playback . . . . . 76
Previous/next track or chapter . . . . . 77
Fast forward/rewind . . . . . 77
Track info . . . . . 77
Scrolling through album covers . . . . . 77
DVD main menu . . . . . 78
Full screen display . . . . . 78
DVD parental control . . . . . 78
Additional settings . . . . . 79

**Multifunction steering wheel** . 82
**Multifunction steering wheel** . 82
Introduction . . . . . 82
Operating . . . . . 82
Calling . . . . . 82
Navigating . . . . . 84
Listening to the radio . . . . . 84
Playing media . . . . . 85

**Speech input** . . . . . 88
**Voice recognition system** . . . . . 88
Introduction . . . . . 87
General operation . . . . . 89
Calling . . . . . 90
Using addresses . . . . . 91
Navigating . . . . . 92
Accessing TMC traffic reports . . . . . 95
Listening to the radio . . . . . 95
Playing media . . . . . 96

**Index** . . . . . 97

This book contains important information, tips, suggestions and warnings for using your vehicle.

Keep this book in your vehicle at all times. This is especially important if you loan your vehicle to others or sell it.

This book describes the **equipment range** specified for this model at the time of the editorial deadline. Individual items of equipment may not yet be available at the time of printing or may only be offered in certain countries.

Some sections in this book do not apply to all vehicles. When this is the case, the beginning of the section indicates the **validity**, for example “Applies to vehicles: with Audi music interface”. Optional equipment is also identified with an asterisk “*”.

The **illustrations** are designed as schematic images. Some of the details on your vehicle may look slightly different than illustrated.

There is a **Table of Contents** at the beginning of this book that lists all of the topics covered in this book in the order that they appear. There is also an alphabetically arranged **Index** at the end of this book.

All **directions** such as “left”, “right”, “front” and “rear” are based on the vehicle's direction of travel.

* Optional equipment.

▶ The section continues on the next page.

⇨ ⚠ Cross reference to a “WARNING” within a section. If a page number is indicated, the WARNING is located outside of the section.

**WARNING**

Text with this symbol contains information about safety and how to reduce the risk of serious personal injury or death.

**Note**

Text with this symbol contains information about avoiding damage to your vehicle.

**For the sake of the environment**

Text with this symbol contains information on protecting the environment.

**Tips**

Text with this symbol contains additional useful information.

# Overview

## Controls at a glance

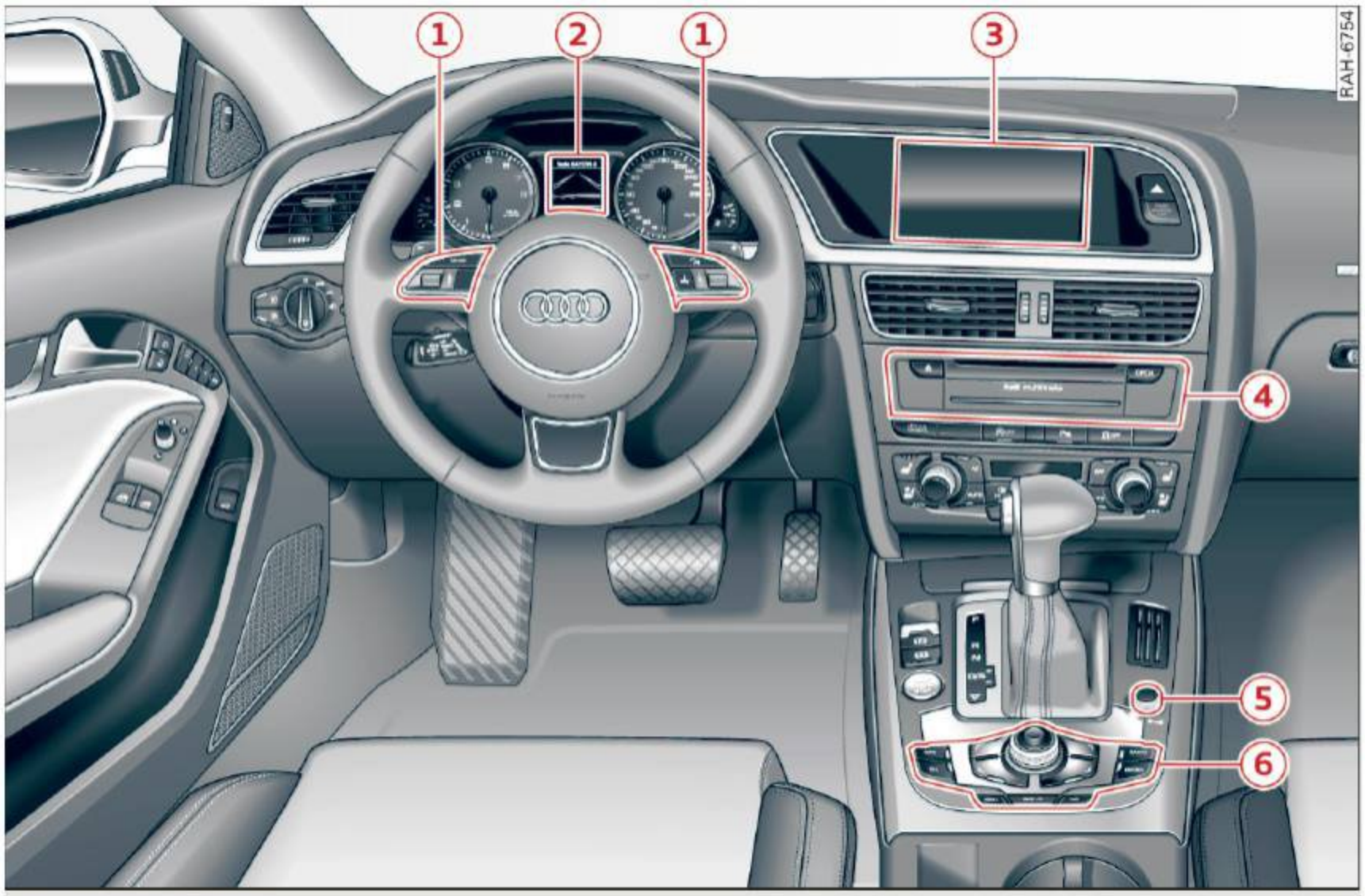


**Fig. 1** MMI controls

The various MMI controls are located centrally in the cockpit and are easy to reach ⇨ *fig. 1*:


① Multifunction steering wheel . . 82
② Driver information system . . . . . 82
③ MMI display . . . . . 16
④ MMI drives . . . . . 17
⑤ On/Off knob . . . . . 7
⑥ MMI control panel . . . . . 7


**Tips**

– Please note that this manual only describes MMI components. You can find additional information on operating your vehicle in your vehicle Owner's Manual.
– This book describes the **equipment range** specified for this model at the time of the editorial deadline. Individual items of equipment may not yet be available at the time of printing or may only be offered in certain countries.

## MMI: Multi Media Interface

*The Multi Media Interface, or MMI for short, combines various communication, navigation* and entertainment systems in your Audi.*

You can listen to the radio and CDs/DVDs using the MMI as well as connect portable players via the Audi music interface* or Bluetooth*. The MMI also has an internal hard drive disc onto which you can copy your music and video collection.

The navigation system* can guide you to your destination using the shortest route. Or you can follow your own tour plan with up to nine intermediate destinations. Information about traffic conditions is taken into account during route guidance. ▶

The cellular telephone preparation* allows you to use all the different features on your cellular telephone.

There are several ways you can access the wide range of Infotainment functions in your vehicle. There are three ways to do this: MMI control panel, the multifunction steering wheel or using the voice recognition system.

## Traffic safety information

Audi recommends only performing important functions such as entering a navigation destination* when the vehicle is stationary. Always remember to stop using the MMI if necessary to ensure your safety and the safety of other drivers.

**WARNING**

- Driving requires your complete and undivided attention. As the driver, you have complete responsibility for safety in traffic. Only use the MMI system when traffic conditions permit and always in a way that allows you to maintain complete control over your vehicle.
- Adjust the volume of the audio system so signals from outside the vehicle such as police and fire sirens can be heard easily at all times.
- Always follow the safety precautions in ⇨ *page 43* when using the Audi connect services and the safety precautions in ⇨ *page 46* when using the wireless hotspot.
- Obey all applicable laws regarding use of telephones in vehicles.

## Tips on caring for the MMI control panel

The *Cleaning and Protection* chapter in your vehicle owner's manual provides instructions on caring for and cleaning the Infotainment components.

# Controls

## Switching the MMI On/Off

### Automatically

- To switch the MMI on, switch the ignition on. The menu for the last main function selected is displayed. The audio source that was playing last is switched on again.
- To switch the MMI off, switch the ignition off. Your settings are saved.

### Manually

- Press the On/Off button ④ or a function button ① to switch on the MMI ⇨ *page 7, fig. 2*.
- To switch the MMI off, press and hold the On/Off button until the MMI switches off.

An MMI that has been switched off manually does *not* switch on again automatically the next time the ignition is switched on.

The MMI can still be operated for approximately ten minutes after switching the ignition off. If you do not press any function button, control button, or the control knob on the MMI control panel within this time, the MMI automatically switches off again.

**Tips**

– The MMI switches off automatically when the engine is not running and there is a low battery charge.
– If you only press the On/Off button briefly, the selected audio/video source is muted ⇨ *page 12*.

## MMI control panel

**Fig. 2** MMI controls

### ① Function buttons

– Selecting all the main functions: press the MENU function button
– Selecting a main function (for example, the radio): press the RADIO function button

### ② Control knob with joystick function

– Selecting and confirming functions inside the MMI display ⇨ *page 8*
– Moving the crosshairs in navigation* or adjusting the sound distribution ⇨ *page 8*
– Using the DVD main menu ⇨ *page 8*

### ③ Control buttons

Using a function that is displayed in one of the four corners on the display. For example, the lower right control button corresponds to the lower right corner of the display ⇨ *page 8, fig. 3*.

### ④ On/Off button

– Switching on the MMI: press briefly ⇨ *page 7*
– Switching off the MMI: press and hold longer ⇨ *page 7*
– Adjusting the volume: turn to the left or right ⇨ *page 12*
– Switching on mute: press briefly ⇨ *page 12*
– Selecting the previous/next radio station, for example: move towards the left/right (|◁◁ / ▷▷|)
– Using the fast rewind/forward, for example, when playing a CD: move towards the left/right and hold (|◁◁ / ▷▷|)

### ⑤ BACK button

Stopping a selection that was not confirmed or returning to the previous function.

## MMI operating concept

*An intuitive operating concept allows you to use all the MMI functions easily.*

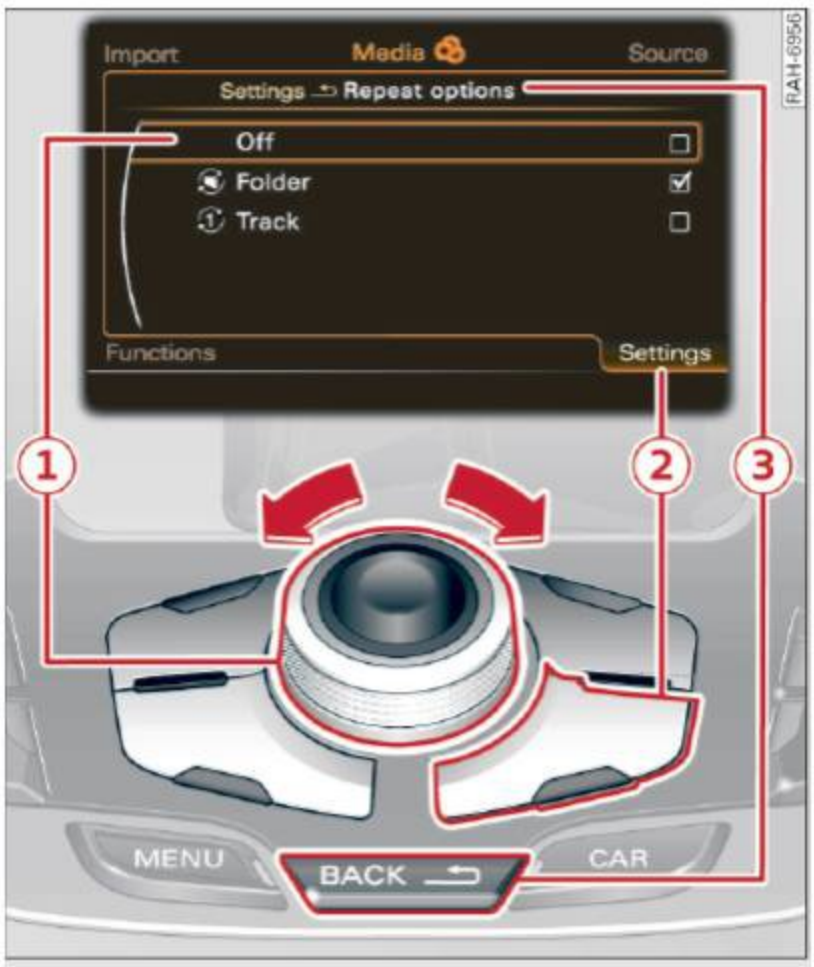


**Fig. 3** Operating concept

### ① Selecting a function and confirming it

- Turn the control knob to the left or right to select a function.
- Press the control knob to confirm the selection.

### ② Using the functions appearing in the corners of the display

- Press the control button in the corresponding corner of the display. For example, the lower right control button corresponds to the lower right corner of the display.

### ③ Returning to the previous function

- Press the BACK button.

**Tips**

Press the MENU function button to view the MMI settings (for example, the clock time) and to get an overview of all the main functions.

## Control knob with joystick function

*The MMI control unit has a control knob with a joystick function, which can be used to move the crosshairs in a map*, adjust the sound distribution or operate the main menu in a DVD.*




**Fig. 4** Operating concept for the control knob with joystick function

Requirement: A map must be displayed*, the balance/fader function must be selected ⇨ *page 11* or a video DVD must be playing ⇨ *page 75*.

### Moving a map* and adjusting the sound distribution

- To move the crosshairs vertically ① ⇨ *fig. 4*, move the control knob up or down.
- To move the crosshairs horizontally ②, move the control knob to the left or right.
- To move the crosshairs diagonally ③, move the control knob to the top or bottom while moving to the left or right.

### Using the DVD main menu

- Move the control knob up or down ① or right or left ② to select a menu item.
- Press the control knob to confirm the menu selection.

# Letters/numbers speller

*You can enter addresses, navigation destinations* and telephone numbers with the letters/numbers speller.*

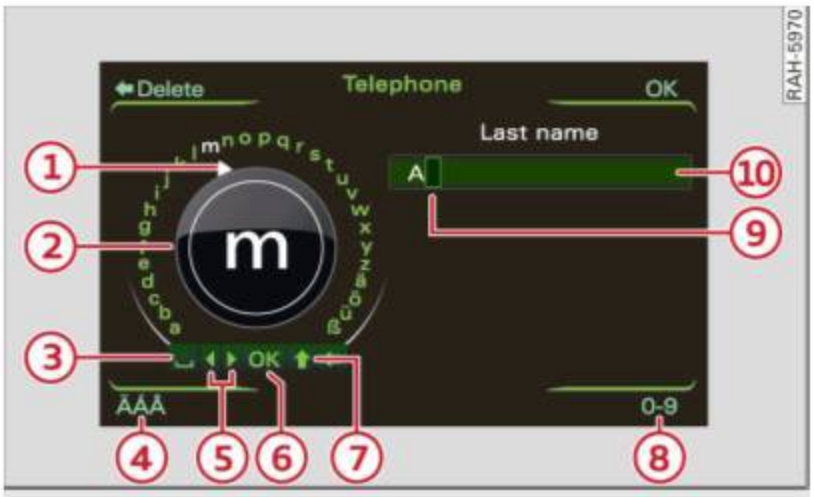


**Fig. 5** Storing an entry in the address book

**Fig. 6** Entering a navigation destination

It may be necessary to enter numbers or letters in telephone* or navigation* mode for some functions in the address book. The letters/numbers speller appears in the MMI display.

The symbols for entering letters/numbers are explained in the table below:

| | Symbol/Description | Explanation |
|---|---|---|
| ① | Selection arrow | Puts a white background behind the selected element and shows it enlarged in the entry ring. |
| ② | Entry ring | Shows the character selected with the selection arrow enlarged. |
| ③ | ␣ | Inserts a space in the entry field. |
| ④ | ÄÁÂ | Displays language-specific special symbols. |
| ⑤ | ◀▶ | Moves the cursor forward/backward in the entry field. |
| ⑥ | OK | Confirms the entry. |
| ⑦ | ⬆ | Switches from lower case to upper case. |
| ⑧ | 0-9/A-Z | Changes from numbers to letters or from letters to numbers. |
| ⑨ | Cursor | Marks the current editing position. |
| ⑩ | Entry field | Shows the current entry. |
| ⑪ | List | Shows a list containing suggestions. |
| ⑫ | ⬅ Delete | Deletes the symbol to the left of the cursor. |
| ⑬ | Number of entries | Displays the number of entries found in the list. |
| ⑭ | List with suggestions | Lists suggestions in alphabetical order. |

# Entering letters, numbers and symbols with the speller

### Entering numbers, letters, and symbols

- Turn the control knob with the selection arrow ① ⇨ *page 9, fig. 5* to the letter, number or symbol. Your selection is shown enlarged in the entry ring ②.
- To accept the letter, the number or the symbol, press the control knob. Your entry appears in the entry field ⑩.
- When you have entered all the characters, turn the control knob to **OK** ⑥ and press the control knob, or
- Press the **OK** control button.

### Deleting numbers, letters, and symbols

- Turn the control knob with the arrow to ⬅ ⑫ ⇨ *page 9, fig. 6* and press the control knob, or
- Press the control button ⬅ **Delete** ⑫.
- To delete all the characters in the entry field, hold the control knob or the control button ⬅ **Delete** down until all characters have been deleted.

In some cases such as in the Navigation menu*, the selection of letters may be limited to available entries. This means that you can select only the letters which are possible at this place in a word.

Enter special characters (e.g. hyphen or period) using the number speller.

# Menus and symbols

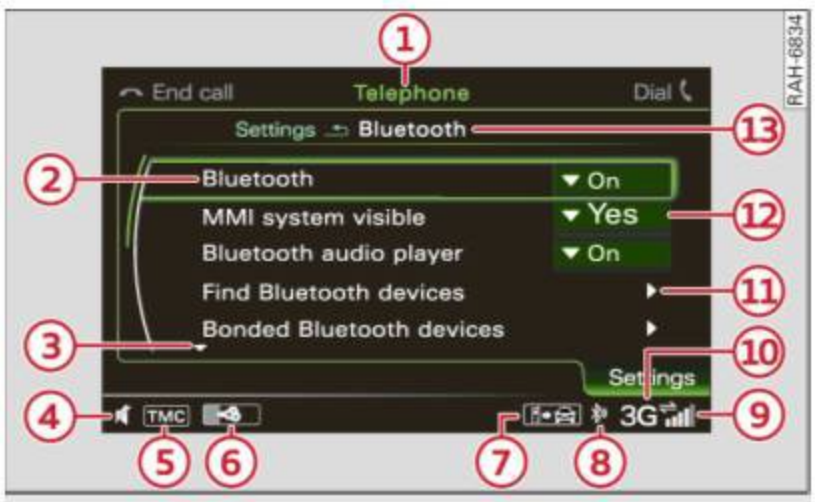


**Fig. 7** Telephone settings

The menu appears in the MMI display after you press a function button ⇨ *page 8*.

| | Symbol/Description | Explanation |
|---|---|---|
| ① | Title line | Displays the selected mode (for example, **Telephone***). |
| ② | Selected text | A selected menu item is outlined/highlighted. |
| ③ | Arrows pointing up/down | Indicate there are additional menu items (scroll forward/back). |
| ④ | Mute symbol | The active audio/video source is muted. |
| ⑤ | TMC symbol | TMC traffic reports reception ⇨ *page 66*. |
| ⑥ | Copy status display | The audio/video files are being copied to the jukebox ⇨ *page 20*. |
| ⑦ | Telephone status display | Importing/updating contacts in the address book or telephone number list. |
| ⑧ | Bluetooth symbol | Active Bluetooth connection. |

| | Symbol/Description | Explanation |
|---|---|---|
| ⑨ | Signal strength bar | Cell phone network reception signal. |
| ⑩ | 2G/3G* | Network coverage for the active data connection ⇨ *page 45*<br>**2G**: GSM network<br>**3G**: UMTS network |
| ⑪ | Arrow | Points to additional options or possible settings. |
| ⑫ | Options box | Options for the menu item selected. |
| ⑬ | File path/subtitle | Shows the path to the selected function/informs via the selected function. |

# Adjusting the sound

## Tone main functions

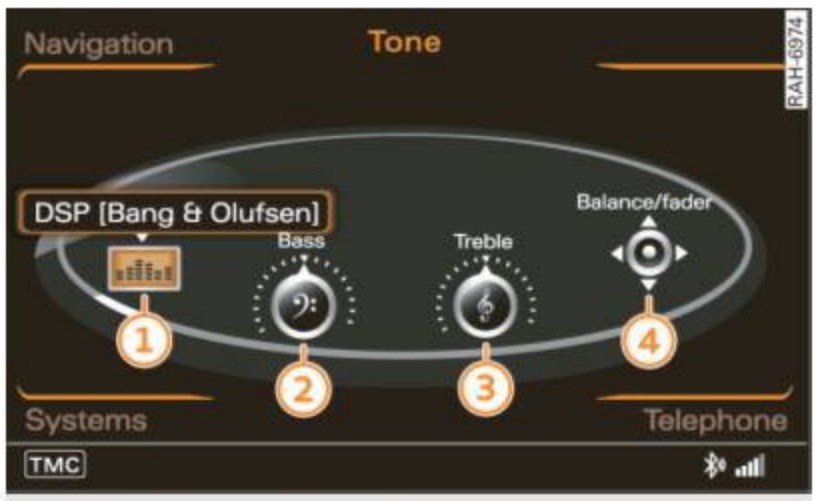


**Fig. 8** Tone main functions

- Press the MENU function button ⇨ *page 7, fig. 2*.
- Turn the control knob to **Tone** and press the knob.

You can also access the Tone main functions in radio or media mode using the **Settings** control button.

You can select the following functions in the MMI display:

① DSP [Bang & Olufsen]* ⇨ *page 12*
② Bass ⇨ *page 11*
③ Treble ⇨ *page 11*
④ Balance/fader (sound distribution) ⇨ *page 11*

Treble and bass settings apply to the active mode.

## Basic settings

**Fig. 9** Adjusting the balance/fader

Requirement: The tone main functions must be displayed ⇨ *page 11*.

### Adjusting the bass and the treble

- Turn the control knob, for example to **Bass**, and press the knob.
- Turn the control knob to the left or right to adjust the **Bass**.
- Press the control knob to confirm the setting.

### Adjusting the balance/fader

- Turn the control knob to **Balance/fader** and press the control knob. The crosshairs and the vehicle interior appear in the MMI display.
- Move the crosshairs ⇨ *fig. 9* horizontally, vertically or diagonally using the control knob ⇨ *page 8*. The settings are automatically stored.

## DSP Bang & Olufsen

Applies to vehicles: with DSP Bang & Olufsen - Surround Sound

*With Sound Focus, the sound can be optimized for the listener. Surround Level regulates the volume of the surround effect.*

Requirement: The tone main functions must be displayed and **DSP [Bang & Olufsen]** must be selected ⇨ *page 11*.

### Sound Focus

- Turn the control knob to **Sound Focus** and press the knob.
- To adjust the sound so it is the same for the entire vehicle interior, turn the control knob to **All** and press the knob.
- Turn the control knob to **Movie** to adjust the movie sound and then press the knob.
- To adjust the sound so it is oriented to the front or rear of the vehicle, turn the control knob to **Front/Rear** and press the knob.

### Surround Level

- Turn the control knob to **Surround level** and press the knob.
- To set the volume of the surround effect, turn the control knob to the left or right and then press the knob.

### Volume balancing

- Turn the control knob to **Volume balancing** and press the knob.
- To adjust dynamic driving noise compensation, turn the control knob to the left or right and press the knob.

# Adjusting the volume

## Active audio/video source

*You can adjust the volume or mute the audio/video sources using the On/Off button.*

**Fig. 10** Adjusting the volume

### Adjusting the volume

- Turn the On/Off button to the left or right ⇨ *page 7*. The volume setting appears in the MMI display ① ⇨ *fig. 10* and is automatically stored.

### Muting

- Press the On/Off button briefly. A symbol of a speaker with a line going through it appears in the MMI display ④ ⇨ *page 10, fig. 7* and the active audio/video source is stopped.
- To cancel the muting, press or turn the On/Off button briefly.

If the volume is too high or too low, it will be adjusted to a preset level when the MMI is switched on.

**Tips**

You can also adjust the volume using the right thumbwheel on the multifunction steering wheel without taking your hands off the steering wheel ⇨ *page 82*.

## Navigation volume

Applies to vehicles: with navigation system

Requirement: Tone mode must be on ⇨ *page 11*.

▶

### Music volume during navigation prompts and navigation prompts volume

- Press the **Navigation** control button.
- Turn the control knob to **Music volume during navigation prompts/Navigation prompts volume** and then press the control knob.
- To set the volume, turn the control knob to the left or right and press the knob.

### Voice guidance

- Press the **Navigation** control button.
- Turn the control knob to **Voice guidance** and press the knob.
- To program the announcements, turn the control knob to **Complete/Compact** and then press the knob.
- If you only want to hear the most important announcements, turn the control knob to **Off** and then press the knob.

### Voice guidance on during call[1)]

- Press the **Navigation** control button.
- If you want to hear the navigation announcements while having a telephone conversation, turn the control knob to **Voice guidance on during call** and then press the knob. The function is switched on (✓).

The **Music volume during navigation prompts** lowers the volume of the active audio/video source when the parking aid or navigation unit is switched on.

**Tips**

You can also program **Voice guidance** and **Voice guidance on during call** ⇨ *page 64* in the navigation system.

## Telephone volume

Applies to vehicles: with cell phone prep

Requirement: Tone mode must be on ⇨ *page 11*.

- Press the **Telephone** control button.
- Turn the control knob to **Ring tone volume/Call volume** and press the knob.
- To set the volume, turn the control knob to the left or right and press the knob.

**Tips**

You can program **Ring tone volume** and **Call volume** ⇨ *page 33* in the telephone function.

## Voice recognition system volume

Requirement: Tone mode must be on ⇨ *page 11*.

- Press the **Systems** control button.
- Turn the control knob to **Voice recognition volume** and then press the knob.
- To set the volume for the announcements, turn the control knob to the left or right and press the knob.

**Tips**

**Voice recognition volume** can also be adjusted in **Setup MMI** ⇨ *page 15*.

# Setting the clock time and date

*The time appears in the display of the driver information system and in the status line in the MMI display.*

**Fig. 11** Setting a time zone

### Using the clock time menu

- Press the MENU function button. ▶

[1)] Applies to vehicles: with cell phone prep

- Press the **Time** control button.

### Setting the clock time control*

- Turn the control knob to **Time source** and then press the knob.
- Turn the control knob to **GPS/Manual** and then press the knob.

### Adjusting the clock time manually

- Turn the control knob to **Time** and press the knob. The hour display is highlighted in white in the MMI display.
- To set the hour, turn the control knob to the left or right and press the knob. The minute display is highlighted in white in the MMI display.
- To set the minutes, turn the control knob to the left or right.
- Press the control knob to save the time you have set.

### Setting the time format

- Turn the control knob to **Time format** and press the knob.
- Turn the control knob to **24h** or **AM/PM** and then press the knob.

### Setting Auto daylight savings time*/Man. daylight savings time*

- Turn the control knob to **Auto daylight savings time*/Man. daylight savings time*** and then press the knob.
- Turn the control knob to **On/Off** and then press the knob.

### Setting a time zone

- Turn the control knob to **Time zone** and then press the control knob. A map of the world appears in the MMI display.
- To select a time zone, turn the control knob to the left or right. The selected time zone will be highlighted on the world map and selected countries in this zone will be listed.
- Press the control knob to complete setting the time zone.

### Setting the date

- Turn the control knob to **Date** and press the knob. The day display is highlighted in white in the MMI display.
- To set the day, turn the control knob to the left or right and press the knob. The month display is highlighted in white in the MMI display.
- To set the month, turn the control knob to the left or right and press the knob. The year display is highlighted in white in the MMI display.
- To set the year, turn the control knob to the left or right.
- Press the control knob to complete setting the date.

### Setting the date format

- Turn the control knob to **Date format** and press the knob.
- To adjust the date format “Day.Month”, turn the control knob to **DD.MM** and press the knob.
- To adjust the date format “Month/Day”, turn the control knob to **MM/DD** and press the knob.

### Tips

– If **GPS** is selected for the **Time source***, the time and date are set by the GPS depending on the **Time zone** that was selected manually. Always remember to set the new time zone in the MMI as well if you change time zones with the vehicle.

– For Hybrid vehicles, the clock time settings are in the **Setup MMI** menu.

# Restarting the MMI (Reset)

*MMI functionality is restored with a specific button combination.*

**Fig. 12** Button combination to restart the MMI

- Press and hold the MENU function button ①, the control knob ② and the upper right control button ③ *at the same time* ⇨ *fig. 12*.
- Release the buttons. The MMI system switches off and then restarts.

# Additional settings

## MMI menu language

- Select: MENU function button > **Setup MMI** control button > **Language**.

The displays in the MMI display and driver information system and the language for the navigation announcements* and voice recognition system can be changed.

English, French and Spanish are available.

## Measurement units

- Select: MENU function button > **Setup MMI** control button > **Measurement Units**.

The following measurement units can be set in the MMI display and driver information system.

– Speed (mph or km/h)
– Distance (miles or kilometers)
– Temperature (°F or °C)
– Consumption (mpg (US), l/100 km, mpg (UK) or km/l)
– Capacity (gallon (US), liter or gallon (UK))

## Voice recognition

- Select: MENU function button > **Setup MMI** control button > **Voice recognition**.

### Command display

When the **Command display** is switched on, the possible commands for the active menu appear in the MMI display after pressing the Talk button.

### Short dialogue

When **Short dialogue** is activated, a shorter form of the voice recognition announcements is used.

### Input signal

You can switch the **Beep** input signal **On/Off** during a dialogue.

### Voice recognition volume

You can adjust the voice recognition volume individually.

### Individual speech training

**Individual speech training** improves the recognition function of the voice recognition system by adapting it to your voice or pronunciation. Individual training is comprised of 40 speech entries that consist of commands and sequences of numbers.

You can delete the programmed speech training using **Reset speech training**.

### Delete all name tags

All of the name tags you have stored (spoken names or telephone numbers) are erased.

**Tips**

– **Individual training** can only be performed when the vehicle is stationary.
– The volume of the voice recognition system can also be adjusted in the tone function ⇨ *page 13*.

## Display settings

▸ Select: MENU function button > **Setup MMI** control button > **Display settings**.

### Turning off the display

The display can be turned off manually. To turn the display on again, press a function button or the BACK button.

### Display brightness

You can adjust the brightness of the display by turning the control knob to the left or right.

**Tips**

– On vehicles with the cell phone prep*, if a call is made while the MMI display is switched off, the display will switch on automatically and remain on for the duration of the call.
– You can change the station after the display is turned off, for example in radio mode, by turning the on/off button ④ ⇨ *page 7, fig. 2* to the left or right.

## Factory settings

▸ Select: MENU function button > **Setup MMI** control button > **Factory default settings**.

You can reset the following functions to the factory settings:

– Sound settings
– Radio
– Media settings
– Jukebox
– Directory
– Telephone*
– Bluetooth*
– Navigation settings*
– Navigation* and online memory*
– Voice recognition

After selecting the functions, turn the control knob to **Reset factory settings**. Confirm your entry by turning the control knob to **Yes** and pressing it.

Use **Select all entries** to reset all listed functions at the same time back to the factory settings.

If you reset the **Jukebox** to factory settings, all of the music files are deleted and the **Media settings** are reset.

## System update

▸ Select: MENU function button > **Setup MMI** control button > **System update**.

The MMI software (for example, navigation*) can be updated by DVD, USB or SD memory card.

**Tips**

For additional information about the **System update**, see your authorized Audi dealer.

## Data encryption

▸ Select: MENU function button > **Setup MMI** control button > **Data encryption**.

You can protect your personal data such as contacts in the address book, navigation destinations* and name tags with a personal password. If the unit is replaced, you can only transfer your personal data to the new MMI unit using your password.

**Tips**

If you do not assign a personal password, “MMI3G” is stored in the MMI automatically as the password.

## Version information

▸ Select: MENU function button > **Setup MMI** control button > **Version information**.

This function shows the MMI and navigation* software version.

# Drives/Connections

## Introduction

The MMI is equipped with a DVD drive, two memory card readers and a Jukebox. You can also operate a portable audio device directly through the MMI by connecting it to the Audi music interface* or to the MMI using Bluetooth*.

## Overview of the drives

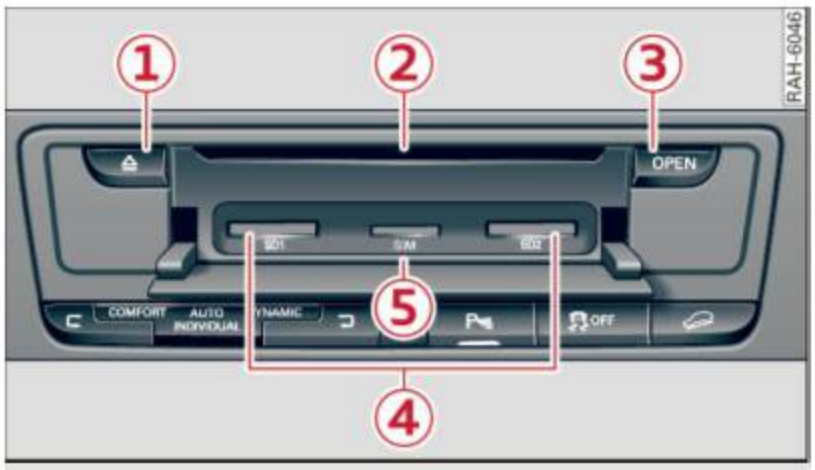


**Fig. 13** MMI drives

① Eject button
② DVD slot ⇨ *page 21*
③ OPEN button
④ Memory card reader ⇨ *page 21*
⑤ SIM card reader[1)]

The drives are located in the center console. MMI will start and control the media mode ⇨ *page 75*. Opening the card reader cover using the OPEN button ③ ⇨ *fig. 13* provides access to both memory card readers ⇨ *page 21*.

The DVD drive, Jukebox, memory card reader and USB storage device connection support the following audio/video file properties:

| | Audio files | | | Video files | | | |
|---|---|---|---|---|---|---|---|
| File extension | .mp3 | .wma; .asf | .m4a; .m4b; .aac | .mpg; .mpeg | .avi | .mp4; .m4v; .mov | .wmv; .asf |
| Format | MPEG-1/-2 Layer-3 | Windows Media Audio 8 and 9 | MPEG-2/-4 | MPEG-1/-2 | ISO-MPEG4; DivX 3, 4 and 5; Xvid | ISO-MPEG4 H. 264 (MPEG4 AVC) | Windows Media Video 9 |
| Playlists | .M3U; .PLS; .WPL | | | | | | |
| File system | SD/SDHC/ MMC memory cards<br>USB storage device: FAT- or FAT32 file system, maximum 4 partitions<br>DVD drive: Joliet (CDs single session and multisession, DVDs only single session); UDF | | | | | | |
| Specifications | up to maximum 320 kbit/s and 48 kHz sampling frequencies | | | up to maximum 2,000 kbit/s and 720 x 576 px. at maximum 25fps | | | |
| Number of files | DVD drive: maximum 5,000 files per directory and maximum 1,000 files per playlist<br>Jukebox: maximum 3,000 files can be copied<br>USB storage device and memory cards: maximum 5,000 files per directory and maximum 1,000 files per playlist | | | | | | |

1) Applies to vehicles with Audi connect services

| | Audio files | Video files |
|---|---|---|
| Supported media | Memory cards: with a capacity up to 32 GB<br>DVD drive: Audio CDs (up to 80 minutes), CD ROMs with a capacity up to 700 MB; DVD±R/RW; Standard DVD Video and DVD Video compatible DVD Audio<br>Audi music interface: portable players (for example, iPod ⇨ *page 24*, USB storage device) | |
| Metadata | Album, track, artist, year, genre and commentary for MP3-/WMA-/M4A files<br>embedded cover up to 800 x 800 px. (GIF, JPEG, PNG) | |

**WARNING**

The card reader must always be closed while driving for safety reasons.

**Tips**

- The MMI was tested with a variety of products and media available on the market. However, there may be cases where individual devices and audio/video files are not recognized or may play only with restrictions or may not play at all.
- The Jukebox does not support playlists.
- The MMI drives do not support Windows Media Audio 9 Voice, Windows Media Audio 9 Lossless and Windows Media 9 Professional.
- The more files/folders/playlists that are on a medium, the longer it will take to load the audio/video files. Audi recommends using storage mediums that only contain audio/video files.
- To decrease the time it takes to load audio/video files, create subfolders (for example according to artist or album).
- To access audio files as quickly as possible, Audi recommends using SD cards that are class 4 or higher.
- For compressing MP3 files, Audi recommends a bit rate of at least 160 kbit/s.
- The display showing the remaining play time may deviate on MP3 files with variable bitrate.
- The MMI drives do not support files protected by DRM.
- The functionality of individual storage mediums may be limited due to the variety of blank CDs/DVDs available and the various capacities.
- Audio CDs or video DVDs with copy protection or CDs/DVDs that do not conform to the standard may not play or playback may be limited.
- Multisession CDs may not play or playback may be limited. Audi recommends finalizing the recording process when creating multisession CDs.
- Specific characters (such a those in ID3 tag information) display differently depending on the MMI system language and cannot always be guaranteed.
- Never store important data on the memory cards, Jukebox, CDs/DVDs or portable audio devices. Audi is not responsible for damaged or lost files.
- Please note that audio/video files are subject to copyright laws.

# General information for playing CDs and DVDs

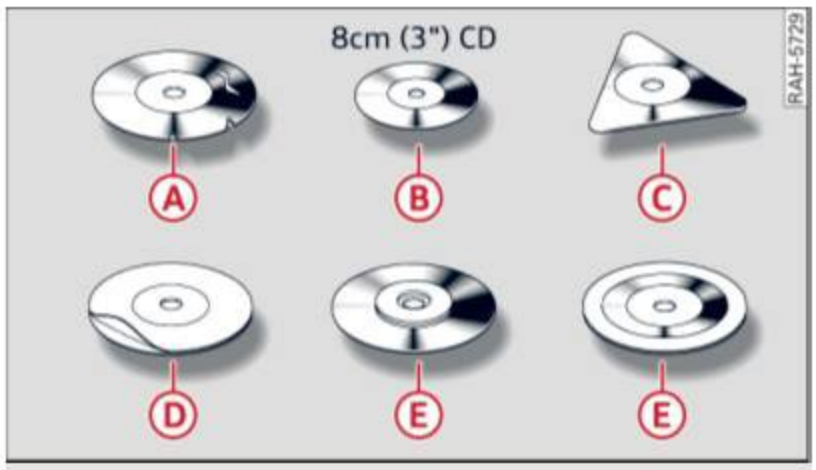


**Fig. 14** CDs/DVDs that must not be used

### Requirements for good sound quality

To ensure good, high-quality sound reproduction and to prevent damage to the drives or disc reading errors, please observe the following:

Ⓐ do not use damaged, dirty or scratched CDs.

Ⓑ do not use single CDs/DVDs (3 inch/8 cm).

Ⓒ do not use CDs/DVDs that are not round (Shape CDs/DVDs).

Ⓓ do not apply any labels on the CDs/DVDs.

Ⓔ do not use any protective rings.

Do not use protective CD/DVD film or stabilizer.

### Cleaning drives and CDs/DVDs

Clean CDs/DVDs with a soft, lint-free cloth. Wipe the CD/DVD in a straight line from the center toward the outer edge. Dirty areas can be cleaned with a commercial CD cleaner or isopropyl alcohol. Never use gasoline, paint thinner, or record cleaner since they can damage CDs/DVDs.

### Laser devices

Laser devices are divided into safety classes 1 to 4 in accordance with DIN IEC 76 (CO) 6/ VDE 0837. The various types of audio equipment installed conform to safety class 1. The laser uses so little power or is shielded so there is no danger when it is used correctly.

**Note**

Do not insert CDs/DVDs with labels into the drive. Labels can come loose from the CD/DVD and damage the drive.

**Tips**

- Always keep CDs/DVDs in a protective sleeve and do not expose them to direct sunlight.
- Never use a cleaning CD to clean the drives.
- CD/DVD playback may be temporarily unavailable if outside temperatures are extremely hot or cold. A thermal protection switch is installed to protect the CD/ DVD and the laser.
- Do not remove the cover from the device. The device does not contain any parts that the owner can repair.

# Memory card general information

*SD, SDHC and MMC memory cards can be used.*

The memory card reader has been tested with many of the products available on the market. However, in isolated cases it is possible that individual memory cards may not be recognized.

Always keep the memory card in a suitable case to protect it from dirt, dust particles and other damage.

**Note**

Only use one-piece memory cards. If adapter cards (memory cards with more than one piece) are used, the card could fall out of the adapter when driving because of vibrations. Individual pieces could then become stuck in the drive.

# Jukebox

## Introduction

The MMI is equipped with a Jukebox that has approximately 20 GB of memory available for audio/video files. Jukebox mode is started and operated through the MMI ⇨ *page 75*.

For information on the properties of supported file formats, refer to ⇨ *page 17*.

**Tips**

Please note that audio/video files are subject to copyright laws. Reset the Jukebox to the original default settings when selling your vehicle ⇨ *page 16*.

## Copying files

*Audio/video files on a CD/DVD ROM, audio CD in the DVD drive, a USB storage device or a memory card can be copied onto the Jukebox.*

- Press the MEDIA function button.
- Press the **Import** control button.
- Turn the control knob to a source and press the knob. After checking the selected source, the MMI display shows a track list/file structure.
- Turn the control knob to a single file/folder and press the knob.
- Press the **All** control button to select all files/folders.
- Press the **Start import** to begin importing. The progress of the copying is shown in the MMI display.
- Turn the control knob to **Continue importing in the background** and then press the control knob to hide the status display of the copying.

You can select all of the files in a folder for deletion by turning the control knob to select the folder and then pressing and holding the knob.

If the Jukebox does not contain any files, a message appears in the MMI display with the option **Import media**. Press the control knob to enter the import menu.

You can stop the import at any time by selecting **Cancel import** with the control knob and pressing the knob. The import process will stop as soon as the source, from which the file is being imported, is disconnected. Files already copied remain.

The Jukebox automatically sorts the audio files during import according the stored information ⇨ *page 75, fig. 58*. Video files are stored in the **Videos** folder.

**Note**

Do not import audio/video files when the engine is turned off because this will drain the vehicle battery.

**Tips**

- Files copied on the Jukebox have the following specifications: mp3, 256 kbs/s CBR, 44.1kHZ.
- Files already imported are recognized and will be grayed out.
- Playing and importing audio/video files in the DVD drive at the same time can lead to limitations in playback or importing. Audi recommends playing audio/video files in the DVD drive once the import is completed successfully.
- The Jukebox does not provide an export function due to legal reasons.
- Files/tracks without stored information are listed as **Unknown**. Audi recommends importing audio files with their accompanying stored information (such as ID3 tags).

## Deleting files

Requirement: The media mode must be activated ⇨ *page 75* and the Jukebox must contain audio/video files.

- Press the **Settings** control button.
- Turn the control knob to **Delete jukebox** and press the knob. The file structure in the Jukebox is displayed.
- Turn the control knob to a single file/folder and press the knob. ▶

- Press the **All** control button to select all files/folders.
- Press the **Start deleting** control button to begin deleting.
- Turn the control knob to **Yes** and press the control knob. The progress of the deleting is shown in the MMI display.

You can select all of the files in a folder for deletion by turning the control knob to select the folder and then press and hold the knob.

Jukebox playback stops during the deletion process and starts again automatically once the deletion is complete.

**Tips**

If functionality is restricted, reset the Jukebox to the default settings ⇨ *page 16*.

### Displaying the memory

Requirement: Media mode must be on ⇨ *page 75*.

- Press the **Settings** control button.
- Turn the control knob to **Jukebox memory** and press the knob. The occupied/open Jukebox memory as well as the number of stored tracks appear in the MMI display.

## DVD drive

### Introduction

**Fig. 15** DVD drive

① Eject button
② DVD slot

The DVD drive is located in the center console. Audio CDs, CDs/DVDs with audio/video files and video DVDs can be loaded in the DVD drive. CD/DVD mode is started and operated through the MMI ⇨ *page 75*.

For information on the properties of supported file formats, refer to ⇨ *page 17*.

**WARNING**

The card reader must always be closed while driving for safety reasons.

### Loading and ejecting a CD/DVD

*Never force a CD/DVD into the drive. The CD/DVD is pulled in automatically.*

Requirement: There must not be a CD/DVD in the drive.

- Slide the CD/DVD with the writing facing up straight into the drive ② ⇨ *page 21, fig. 15*.
- Press the eject button ① to eject a CD/DVD.

The CD/DVD is pulled in again automatically if it is not removed from the DVD slot within 12 seconds of ejecting it.

## Memory card reader

### Introduction

The MMI is equipped with two memory card readers. SD, SDHC and MMC memory cards can be loaded into the memory card reader ⇨ *page 22, fig. 16*.

Memory card mode is started and operated through the MMI ⇨ *page 75*.

For information on the properties of supported file formats, refer to ⇨ *page 17*.

**WARNING**

The card reader must always be closed while driving for safety reasons.

**Tips**

Please follow the instructions for handling memory cards ⇨ *page 19*.

## Inserting and removing a memory card

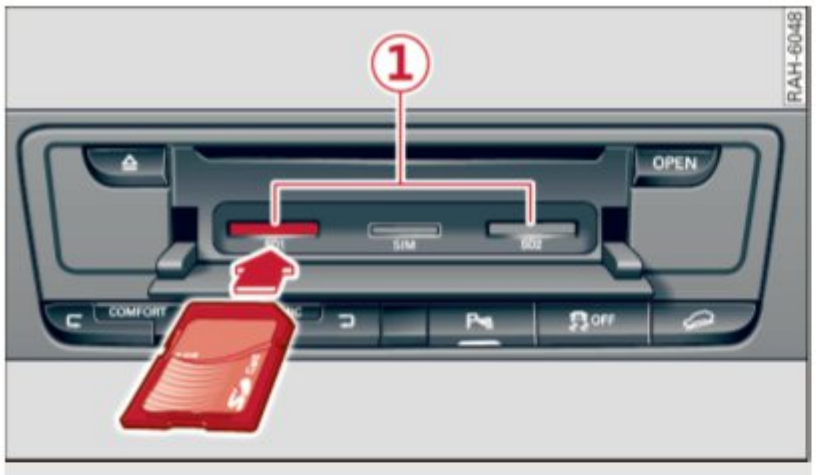


**Fig. 16** Inserting a memory card

- Press the OPEN button. The card reader cover opens.
- Slide the memory card in the card reader slot with the label side up (contact surface down) (1) ⇨ *fig. 16*. The angled corner of the memory card must point toward the right front.
- Then push the memory card into the slot until it clicks into place.
- Press the memory card briefly to remove it. The card is released from the slot.

# Bluetooth audio player

## Introduction

Applies to vehicles: with cell phone prep

The Bluetooth audio player and cell phones with an integrated audio player can be connected to the MMI via Bluetooth. Bluetooth A2DP and AVRCP (1.0/1.3) are supported.

MMI starts and controls the audio player ⇨ *page 75*.

**Tips**

– Several devices can be connected to the MMI, but only one device can be active.
– The connected device starts the playback depending on the Bluetooth audio player.
– For additional information on supported devices, visit www.audiusa.com or see your authorized Audi dealer.

## Connecting the Bluetooth audio player

Applies to vehicles: with cell phone prep

Requirement: The vehicle must be stationary and the cell phone Bluetooth function must be switched on. The MMI Bluetooth function and the Bluetooth audio player must be switched **on** in the telephone menu ⇨ *page 32*.

- Press the MEDIA function button.
- Press the **Source** control button.
- Turn the control knob on the Bluetooth audio player (5) ⇨ *page 75, fig. 57* and then press the knob. A message will appear in the MMI display saying there is no Bluetooth audio player connected to the MMI.
- Press the control knob to begin searching for a Bluetooth audio player. All Bluetooth devices within range will appear in the MMI display.
- Turn the control knob to the Bluetooth audio player and press the knob. The **Audio player** profile appears in the MMI display.
- Press the control knob to select **Audio player**. A 4-digit PIN appears in the MMI display.
- To enter the 4-digit PIN that is displayed, select **Yes**. Enter the PIN into the cell phone, or
- To enter any 4- to 16-digit PIN, select **No**. Enter a 4- to 16 digit PIN. Then enter this PIN into the cell phone. You can use the MMI to operate the Bluetooth audio player after it has connected successfully ⇨ *page 75*.

If your Bluetooth audio player supports it, a 6-digit PIN will be suggested in the MMI display and audio player at the same time instead of a random 4-digit PIN. To pair the Bluetooth audio player and the MMI, confirm this PIN in the audio player and in the MMI.

**Tips**

– The PIN only has to be entered one time on a Bluetooth audio player. Bluetooth devices, already paired, are automatically connected to the system as soon as they are in range.

▶

– The functions supported in media mode (for example **Display track info**) depend on the Bluetooth audio player being used.

# Audi music interface

## Introduction

Applies to vehicles: with Audi music interface

*Various portable audio devices can be connected to the Audi music interface.*

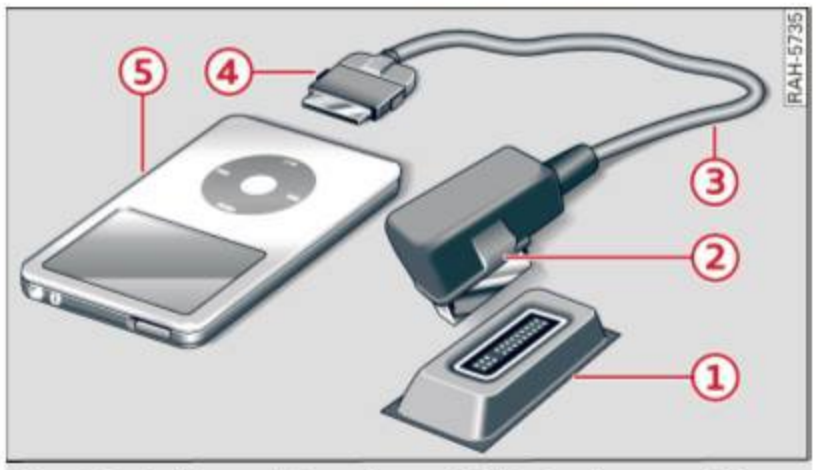


**Fig. 17** Audi music interface with iPod adapter cable and iPod

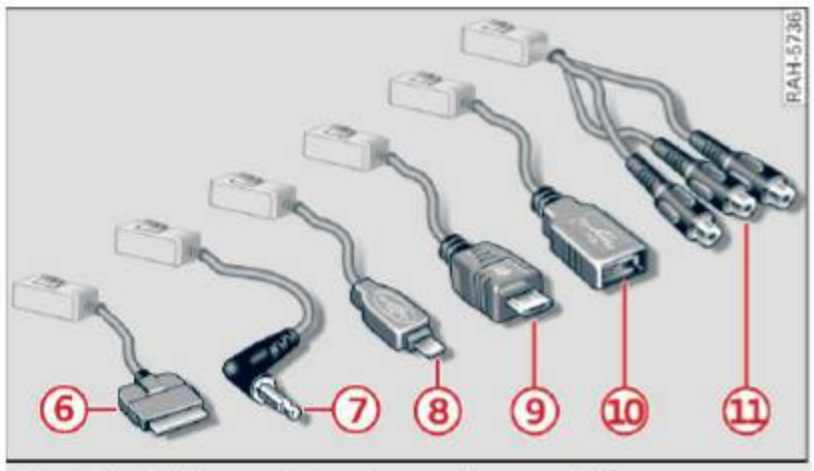


**Fig. 18** Audi music interface: adapter cable

① Interface on Audi music interface
② Jack for connecting to the Audi music interface
③ Adapter cable* (such as iPod adapter cable*)
④ iPod jack on the iPod adapter cable*
⑤ iPod
⑥ iPod adapter cable (plus)* ⇨ *page 24*
⑦ 3.5 mm stereo jack adapter cable* ⇨ *page 25*
⑧ Mini USB adapter cable* ⇨ *page 24*
⑨ Micro USB adapter cable* ⇨ *page 24*
⑩ USB adapter cable* ⇨ *page 24*
⑪ AV adapter cable* ⇨ *page 25*

The Audi music interface is located in the glove compartment. You can connect a portable audio device (such as an iPod or USB storage device) to the Audi music interface using a special adapter cable*. You can purchase adapter cables* from your authorized Audi dealer.

For information on the properties of supported file formats, refer to ⇨ *page 17*.

The Audi music interface supports USB storage devices from "USB Device Subclasses 1 and 6". The manufacturer of the storage device can provide information about its "USB Device Subclass".

The following USB storage devices are supported:

– USB sticks
– USB MP3 players that do not require any special driver software
– External USB flash memory
– External USB hard disks (HDD) - 1", 1.8", 2.5" - drives with an operating/continuous current of 500 mA maximum

**Note**

– Extremely high or low temperatures which can occur inside vehicles can damage portable audio devices or affect their performance. Never leave a portable audio device in the vehicle in extremely high or low temperatures.
– Handle the adapter cable carefully. Do not allow it to be pinched.

**Tips**

– For additional information on the Audi music interface, visit www.audiusa.com or see your authorized Audi dealer.
– MTP players and USB hubs are not supported.
– Do not use USB extension cables or adapters. They may affect the functionality.
– Functionality is not guaranteed for portable audio devices that do not meet the USB 2.0 specification.

– The USB storage device connection was tested with a variety of products on the market. However, it is possible that some memory cards may not be recognized.
– Be sure to pay attention to any messages on your cell phone when connecting it with the USB /Mini USB /Micro USB adapter cable*. In some cases, the audio files on your cell phone cannot be accessed.
– When using the new Apple Lightning connector, you can now only connect to the MMI through the Audi music interface using an adapter from Apple [1].

## Connecting the adapter cable to the Audi music interface

Applies to vehicles: with Audi music interface and adapter cable

Requirement: The glove compartment must be open.

▸ Connect the USB adapter cable* ⑩ ⇨ *page 23, fig. 18* to the Audi music interface.
▸ Then connect the portable audio device to the Audi music interface.

## Disconnecting the adapter cable from the Audi music interface

Applies to vehicles: with Audi music interface and adapter cable

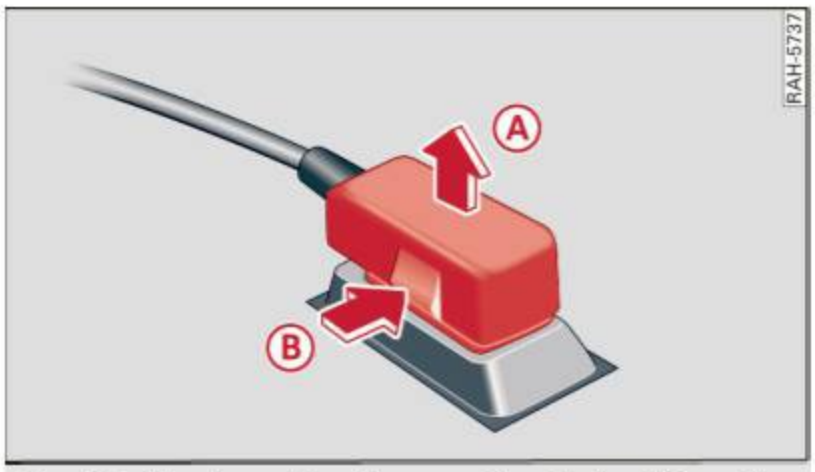


**Fig. 19** Adapter cable: disconnecting the jack from the Audi music interface

Requirement: The glove compartment must be open.

▸ Hold the release catch down Ⓑ ⇨ *fig. 19* while pulling the jack Ⓐ out of the Audi music interface.

**Note**

Remove the connector from the Audi music interface carefully so it is not damaged.

## Connecting an iPod using an iPod adapter cable

Applies to vehicles: with Audi music interface and iPod adapter cable (plus)

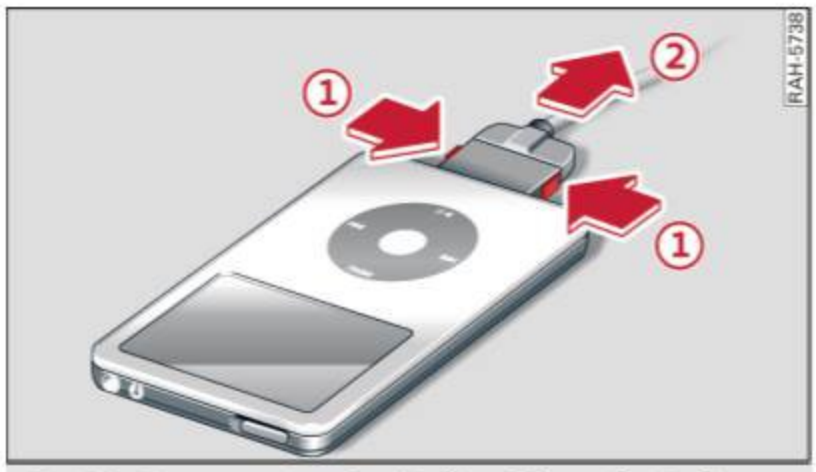


**Fig. 20** Disconnecting the iPod jack from the iPod

Requirement: The glove compartment must be open.

▸ Connect the iPod adapter cable (plus)* ⑥ ⇨ *page 23, fig. 18* to the iPod.
▸ To disconnect the iPod jack, press the knobs ① ⇨ *fig. 20* to release the catch and pull the jack carefully out of the iPod ②.

When the vehicle ignition is on, the iPod battery charges through the iPod adapter cable (plus)* once the iPod is connected to the Audi music interface. Connect the adapter cable to the Audi music interface first and then connect the portable audio device to the Audi music interface.

Audi music interface does not support some iPod functions, for example, rating music tracks, Cover Flow or adding tracks to the "On-the-go" playlist. Cover display and video playback are only supported by the iPod adapter cable plus* (red marking). ▸

[1] Provider at time of printing.

Other iPod versions such as the iPod shuffle cannot be connected with the iPod adapter cable (plus)*. These can be connected as portable audio devices with the optional 3.5 mm stereo jack adapter cable* ⇨ *page 25*.

For additional information on supported devices, visit www.audiusa.com or see your authorized Audi dealer.

**Tips**

- To avoid malfunctions during audio playback through the iPod/iPhone/iPad, switch the **Bluetooth audio player off** ⇨ *page 32* when you are not using the Bluetooth audio player*.
- Only use the iPod adapter cable (plus)* to connect the iPod.
- For video playback, you can also connect your iPod to the Audi music interface using the optional AV adapter cable* ⇨ *page 25*. To connect the iPod to the AV adapter cable*, you also need an Apple AV cable. For more information on the Apple AV cable, refer to your iPod user guide.
- The new Apple Lightning connector does not support video playback.
- Problems with the iPod can affect operation of the MMI. Reset your iPod if this is the case (refer to the iPod instruction manual).
- Refer to the iPod instruction manual for important information on operating your iPod.
- Audi recommends updating the iPod software to the latest version.

## Connecting a portable player using a 3.5 mm stereo jack cable / AV adapter cable

Applies to vehicles: with Audi music interface and 3.5 mm stereo jack adapter cable/AV adapter cable

*Media mode is started and controlled through the connected player.*

Requirement: The glove compartment must be open.

### AV adapter cable

- Connect the AV adapter cable* (11) ⇨ *page 23, fig. 18* to the Audi music interface.
- Then connect the portable audio device to the Audi music interface. Audio/video playback takes place through the vehicle sound system.

### 3.5 mm stereo jack adapter cable

- Connect the 3.5 mm stereo jack adapter cable* (7) ⇨ *page 23, fig. 18* to the Audi music interface.
- Insert the 3.5 mm stereo jack in the headphone socket on the portable audio device. Audio playback takes place through the vehicle sound system.

If Audi music interface is selected as the source, you may hear static when connecting/disconnecting the 3.5 mm stereo jack adapter cable or when connecting/disconnecting a portable player to the 3.5 mm stereo jack adapter cable. To avoid this static, either mute the portable audio device or switch to another audio source (such as radio ⇨ *page 70* or CD) before connecting or disconnecting the device.

**Tips**

Audi recommends adjusting the volume of the portable audio device to approximately 70 percent of the maximum output. The volume can be adjusted (for example at the radio volume) ⇨ *page 81*.

# Calling

## Introduction

Applies to vehicles: with cell phone prep

*You can use a cell phone comfortably through the MMI using the Telephone function.*

Information for using **cell phone prep** can be found in ⇨ *page 26*.

Many functions you are familiar with from your cell phone are available ⇨ *page 28*.

**WARNING**

- Medical experts warn that cell phones can interfere with the function of pacemakers. Always maintain a minimum distance of 20 centimeters between the cell phone antenna and the pacemaker.
  - Do not carry the cell phone in a pocket directly over the pacemaker when the phone is switched on.
  - Switch the cell phone off immediately if you suspect it may be interfering with the pacemaker.
- Do not use voice recognition system ⇨ *page 88* in emergencies because your voice may change in stressful situations. It may take longer to dial the number or the system may not be able to dial it at all. Dial the emergency number manually.
- Switch your cell phone off in areas at risk for an explosion. These locations are not always clearly marked. They may include gas stations, equipment that stores or transports fuel or chemicals, or locations where fuel vapors (such as propane or gasoline vapor in vehicles or buildings), chemicals or large quantities of dust particles (such as flour, sawdust or metal) may be present in the air. This also applies to all other locations where you would normally switch your vehicle off.
- Pay attention to the traffic reports when making a call ⇨ *page 6*.

**Note**

- Obey all applicable laws regarding use of telephones in vehicles.
- Switch off the telephone where use of cell phones is prohibited. Obey all applicable instructions and regulations.

**Tips**

The telephone functions depend on the cell phone service provider and the cell phone you are using. You can obtain more information from your cell phone service provider.

## Cell phone prep

### Introduction

Applies to vehicles: with cell phone prep

*If your vehicle has a cell phone prep, you have a Bluetooth profile (hands-free profile) to connect your cell phone.*

The cell phone is connected to the cell phone prep by Bluetooth. Calls can be made wirelessly through the cell phone prep hands-free system. The telephone functions in the cell phone prep are referred to as "*cell phone with hands-free profile*" in this manual.

You can operate your cell phone through the MMI control panel ⇨ *page 7*, the multifunction steering wheel ⇨ *page 82* or through the voice recognition system ⇨ *page 88*.

**Tips**

- The telephone functions depend on whether your cell phone is compatible with the cell phone prep or not and if the cell phone service provider supports these functions.
- For up-to-date information on the cell phone prep, visit www.audi.com/bluetooth or your authorized Audi dealer.
- The cell phone prep is designed for use in GSM and CDMA networks.

## Requirements for starting

Applies to vehicles: with cell phone prep

The following requirements must be met in order to establish a Bluetooth connection between the cell phone prep and your cell phone.

– The vehicle must be stationary and the ignition must be switched on.
– Bluetooth must be on.
– Your cell phone must be *visible to others*.
– There must not be any other Bluetooth devices connected to the cell phone prep during the pairing procedure.
– The cell phone being connected must not be connected to Bluetooth.

Also follow the instructions displayed on your cell phone.

**Tips**

– There may be several cell phones connected with the cell phone prep, but only one cell phone at a time can be actively connected to the cell phone prep.
– The Bluetooth connection range is limited to inside the vehicle. It also depends on the current circumstances and on interference with other devices.
– If a connection to the mobile device could not be established, make sure your mobile device is using the most current version of the firmware.
– For current information on connecting cell phones with the cell phone prep, visit www.audiusa.com/bluetooth or your authorized Audi dealer.

## Searching for Bluetooth-compatible devices

Applies to vehicles: with cell phone prep

*There are two ways to search for Bluetooth-compatible devices.*

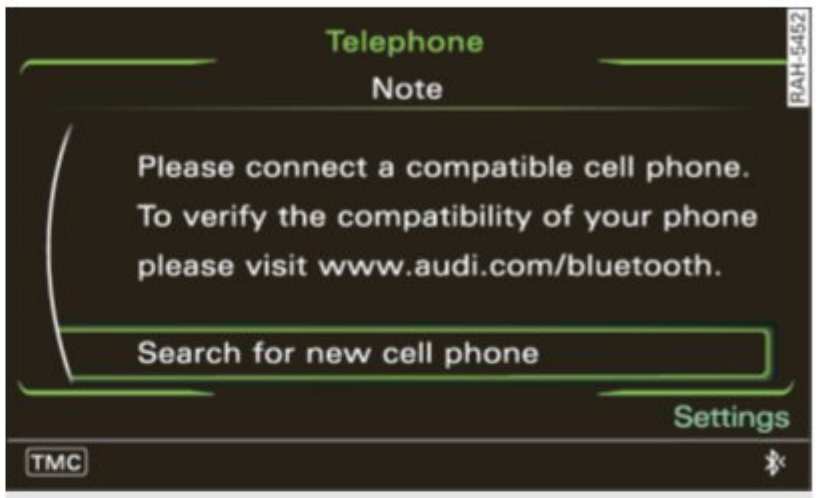


**Fig. 21** Searching for new cell phones

Requirement: The Bluetooth function in the MMI ⇨ *page 32* and the cell phone must be on. Your cell phone must be visible to others.

### Searching for cell phones

▸ Press the TEL function button. The message **Please connect cell phone** appears in the MMI display.
▸ Turn the control knob to **Search for new cell phone** ⇨ *fig. 21* and press the knob. Available Bluetooth cell phones are shown in the MMI display.

### Finding Bluetooth devices

▸ Press the TEL function button.
▸ Press the **Settings** control button.
▸ Turn the control knob to **Bluetooth** and press the knob.
▸ Turn the control knob to **Find Bluetooth devices** and press the knob. The available Bluetooth devices are shown in the MMI display.

**Find Bluetooth devices** shows all of the Bluetooth devices within range in the MMI display.

**Tips**

Some cell phones are recognized by the MMI only via **Find Bluetooth devices**.

## Pairing the cell phone

Applies to vehicles: with cell phone prep

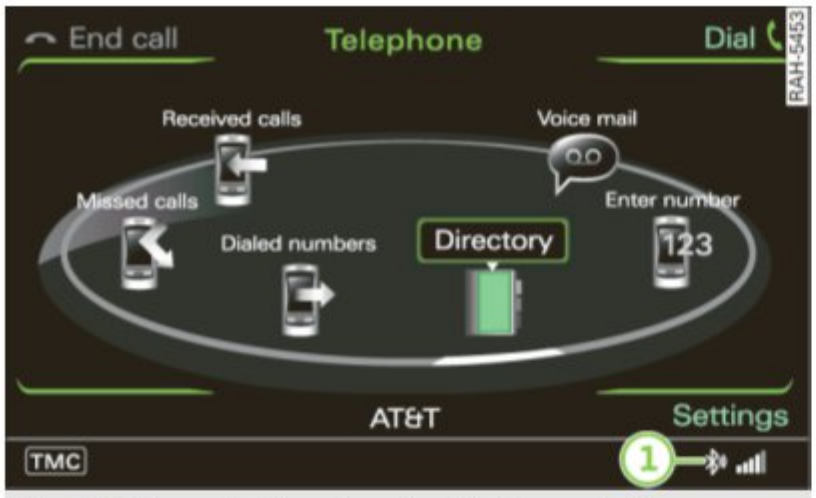


**Fig. 22** The cell phone is paired to the cell phone prep

Requirement: Available cell phones must be shown in the MMI display ⇨ *page 27* and the vehicle must be stationary.

- ▸ Turn the control knob to a cell phone and press the knob.
- ▸ To pair the cell phone, turn the control knob to **Handsfree** and press the knob. A 4-digit PIN is shown on the MMI display.
- ▸ To enter the 4-digit PIN that is displayed, select **Yes**. Enter this PIN into the cell phone. The time allowed for entering the PIN is limited to approximately 30 seconds, or
- ▸ To enter any 4- to 16-digit PIN, select **No**. Enter any 4- to 16-digit pin in the speller ⇨ *page 9*. Then enter this PIN into the cell phone also. The time allowed for entering the PIN is limited to approximately 30 seconds.
- ▸ Confirm the pairing on the cell phone if requested. The Bluetooth symbol ① ⇨ *fig. 22* appears in the status line of the MMI display when the pairing process is complete.

If your cell phone supports it, a 6-digit PIN will be suggested in the MMI display and cell phone at the same time instead of a random 4-digit PIN. To pair the cell phone and the MMI, confirm this PIN in the cell phone and in the MMI.

The contacts are automatically loaded into the MMI directory once the cell phone is paired. This loading process can last several minutes and depends on the number of contacts. For more information regarding the directory refer to ⇨ *page 35*.

### Tips

- The 4-digit PIN is only entered one time. Bluetooth devices that are already paired are automatically connected to the MMI as soon as they are in range. Be sure to pay attention to any possible connection inquiries on your cell phone.
- Authorizing the cell phone prep in your cell phone will speed up the automatic connection. You can find additional information about pairing your cell phone in your cell phone operator's manual.
- For up-to-date information on the cell phone prep, visit www.audiusa.com/bluetooth or your authorized Audi dealer.

## Connecting and disconnecting the Bluetooth connection to paired devices

Applies to vehicles: with cell phone prep

The Bluetooth connection between the cell phone prep and your paired cell phone is automatically established after the ignition is turned on. With some cell phones, you have to confirm the connection.

The Bluetooth connection is automatically terminated after the ignition is switched off.

# Telephone mode

## Introduction

Applies to vehicles: with cell phone prep

The following functions are possible in telephone mode:

- Selecting a phone number (using speller, from the directory or from the call list)
- Answering and ending a call
- Putting a call on hold
- Accessing the directory in MMI or in the cell phone
- Saving phone numbers from the call list into the directory

## Starting telephone mode

Applies to vehicles: with cell phone prep

Requirement: The MMI must be on ⇨ *page 7* and the cell phone must be paired to the cell phone prep ⇨ *page 28*.

- Press the TEL function button. The telephone main functions ⇨ *page 29, fig. 23* or the last active telephone menu appear in the MMI display.

Press the TEL function button to access the telephone main functions.

## Telephone main functions

Applies to vehicles: with cell phone prep

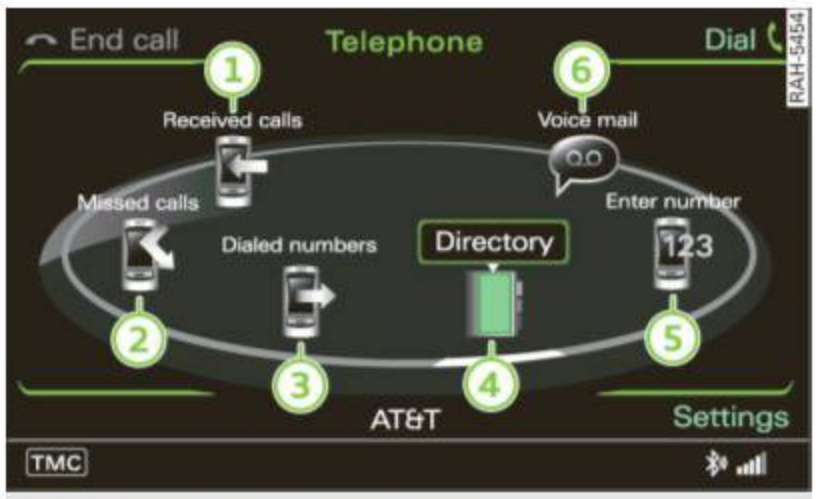


**Fig. 23** Telephone main functions

Requirement: Telephone mode must be on ⇨ *page 29*.

The following functions are shown in the MMI display:

1. Received calls ⇨ *page 30*
2. Missed calls ⇨ *page 30*
3. Dialed numbers ⇨ *page 30*
4. Directory ⇨ *page 35*
5. Dialing a number ⇨ *page 29*
6. Assigning a voice mail number ⇨ *page 33*/accessing a mailbox

# Selecting a phone number

## Entering directly

Applies to vehicles: with cell phone prep

*The speller can be used to enter a phone number directly as a series of numbers or letters.*

**Fig. 24** Entering telephone numbers using the number speller

**Fig. 25** Entering telephone numbers using the letter speller

Requirement: Telephone mode must be started ⇨ *page 29* and the **Enter number** function (5) ⇨ *page 29, fig. 23* must be selected.

### Entering the phone number as a sequence of numbers

- Enter the phone number using the speller ⇨ *page 9*.
- Confirm your entry by selecting **OK** in the speller and pressing, or
- Press the **Dial** control button. After the connection has been made, the audio/video source is muted. ▶

### Entering the phone number as a sequence of letters

- Enter an area code such as *1 800* using the speller ⇨ *fig. 24*.
- To switch to the letter speller, press the **A-Z** control button.
- Use the speller to enter a series of letters such as *AUDISERVICE* ⇨ *fig. 25*.
- Confirm your entry by selecting **OK** in the speller and pressing, or
- Press the **Dial** control button. The entered telephone number is dialed.

To delete a incorrect symbol, turn the speller to ⬅ and the press the knob and hold it down.

**Tips**

– DTMP tones can be entered during a call using the speller.
– If you switch off **Voice guidance on during call** while in navigation mode, navigation commands will not play during a call ⇨ *page 64*.[1)]
– If you have switched off the MMI display and an incoming call is received, the MMI display will automatically switch back on.

## Selecting from a list

Applies to vehicles: with cell phone prep

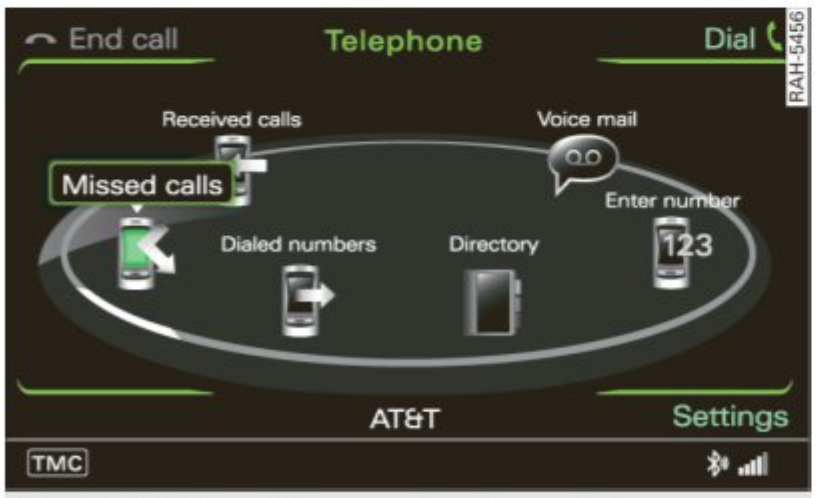


**Fig. 26** Dialing a phone number from a list

Requirement: Telephone mode must be on ⇨ *page 29* and one telephone number must be stored in the call lists or in the directory.

### Dialing a phone number from a call list

- Turn the control knob to **Dialed numbers**, **Missed calls** or **Received calls** ⇨ *fig. 26* and press the knob. The phone numbers from the selected list appear in the MMI display.
- Turn the control knob to the phone number and press the knob.
- To initiate the call, turn the control knob to **Call** and press the knob.
- Press the **Dial** control button.

### Dialing a phone number from the directory

- Turn the control knob to **Directory** ⇨ *fig. 26* and press the knob. The directory appears in the MMI display ⇨ *page 35, fig. 29*.
- Turn the control knob to **Find contact** and press the knob. The speller appears in the display so you can enter names, or
- Turn the control knob to a name from the list and press the control knob. The phone number is shown in the MMI display.
- Press the control knob to select the phone number.

### Dialed numbers quick display

- Press the **Dial** control button. The **Dialed numbers** list appears in the MMI display.
- Turn the control knob to the phone number and press the knob.
- To initiate the call, turn the control knob to **Call** and press the knob.
- Press the **Dial** control button.

**Tips**

The telephone functions depend on the cell phone service provider and the cell phone you are using. You can obtain more information from your cell phone service provider.

# Answering/ignoring a call

Applies to vehicles: with cell phone prep

Requirement: There must be an incoming call. ▶

1) Applies to vehicles with navigation system

### Answering a call

- Turn the control knob to **Answer** and press the knob, or
- Press the **Answer** control button.

### Ignoring a call

- Turn the control knob to **Ignore** and press the knob, or
- Press the **Ignore** control button.

The *Name*, *Phone number* or **Unknown** appears in the display depending on whether the caller has been stored in the directory and if the phone number has been transmitted.

**Tips**

– You can accept other calls during a telephone call ⇨ *page 33*. The active call is placed on hold automatically.
– The audio/video source is muted during an incoming/outgoing call.
– You can switch off navigation announcements if you do not want to hear them while you are on the telephone ⇨ *page 64*.[1)]
– You can also answer/ignore a call using the multifunction steering wheel ⇨ *page 84*.

## Ending a telephone call

Applies to vehicles: with cell phone prep

Requirement: A telephone call must be in progress or the system must be establishing a connection.

- To end a telephone call or to interrupt the dialing process, turn the control knob to **End call** and press the knob, or
- Press the **End call** control button ⇨ *page 31, fig. 27*.

**Tips**

You can also end a call using the multifunction steering wheel ⇨ *page 83*.

## Saving a phone number from call lists

Applies to vehicles: with cell phone prep

*You can save a phone number from the call lists into the directory.*

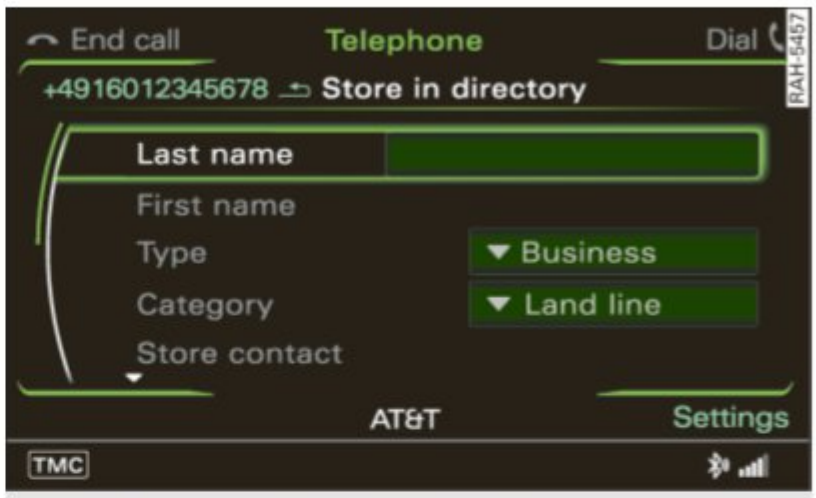


**Fig. 27** Storing the phone number in the directory

Requirement: Telephone mode must be on ⇨ *page 29* and one phone number must be stored in the call lists.

- Turn the control knob to **Dialed numbers**, **Missed calls** or **Received calls** ⇨ *page 30, fig. 26* and press the knob. The available phone numbers are listed in the MMI display.
- Turn the control knob to the phone number that will be stored and press the knob.
- Turn the control knob to **Store** and press the knob.
- To create a new contact, turn the control knob to **New contact** and press the control knob. The input field appears in the MMI display ⇨ *fig. 27*.
- To add a phone number to an existing contact, turn the control knob to **Find contact** and press the knob, or
- Turn the control knob to a contact in the list and press the knob. The selected contact is entered into the entry field.
- Turn the control knob to **Store contact** and press the knob. The phone number is stored.

**Tips**

You can edit the directory ⇨ *page 35*.

[1)] Applies to vehicles with navigation system

# Bluetooth settings

Applies to vehicles: with cell phone prep

*You can pair cell phones or a Bluetooth audio player with the MMI.*

**Fig. 28** Bluetooth symbol

- Press the TEL function button.
- Press the **Settings** control button.
- Turn the control knob to **Bluetooth** and press the knob. The **Bluetooth** menu appears in the MMI display ⇨ *fig. 28*.

### Switching Bluetooth on/off

The MMI Bluetooth function can be switched **On** or **Off**. The Bluetooth symbol ① ⇨ *fig. 28* appears in the MMI display when **On** is active.

### MMI system visible

The visibility of the MMI for cell phones or for the Bluetooth audio player can be switched to **Yes** or **No**. When **Auto** is selected, the MMI will remain visible for cell phones or a Bluetooth audio player for about five minutes as long as the vehicle is stationary and the ignition is switched on. The visibility switches off after that. However, it is still possible to establish a Bluetooth connection with paired cell phones or players that have already been paired when the visibility is switched off. The function should be switched to **No** when the pairing process is complete so the cell phone prep is not visible to others.

### Bluetooth audio player

**Bluetooth audio player** must be switched **On** in order to be able to select **Bluetooth audio player** as the source in media mode ⇨ *page 75*. Switch the **Bluetooth audio player off** if you are not using it to prevent static in telephone or media mode.

### Finding Bluetooth devices

The system searches for lists of Bluetooth devices that are within range.

### Connected Bluetooth devices

Bluetooth devices that have been paired with the MMI are listed. The active connected Bluetooth device is identified with the Bluetooth symbol.

To delete paired Bluetooth devices individually, select the device and delete it with the **Delete Bluetooth device** function.

To change from hands-free operation to audio player operation with paired cell phones, select the Bluetooth device when the vehicle is stationary and change the profile using **Connect**. Use **Disconnect** to disconnect the paired Bluetooth device.

### Paired Bluetooth Devices

Up to 50 paired devices can be listed.

### Bluetooth name

The Bluetooth name in the MMI (for example “AUDI MMI 2613”) is shown and can be changed.

### Deleting external Bluetooth devices

All paired Bluetooth devices can be deleted by confirming with **Yes**.

**Tips**

– Several cell phones can be connected to the MMI, but only one cell phone can be active.
– When connecting a Bluetooth device already bonded with the MMI, the last active Bluetooth profile (**Handsfree** or **Audio player**) will be available.
– The Bluetooth settings can be changed back to the factory settings ⇨ *page 16*.

# Additional settings

## Options during a phone call

Applies to vehicles: with cell phone prep

- To show the available options in the MMI display, turn the control knob to **Options** during a phone call and press the knob, or
- Press the **Options** control button.

### Mute/Unmute

When the microphone is switched to **Mute** the other party cannot hear anything from your phone. However, you can hear the other party.

### Accepting another call

If another call comes in during an active call, the **Answer** and **Ignore** functions appear in the MMI display.

If you select **Answer**, the active phone call is put on hold and the incoming call is active. If you select **Ignore**, the incoming call will be ignored.

### Replacing a phone call

If a call comes in while you have an active call and another call on hold, the **Replace** and **Ignore** functions appear in the MMI display.

If you select **Replace**, the active call will be replaced with the incoming call. If you select **Ignore**, the incoming call will be ignored. A phone call on hold remains in queue.

The display of an incoming phone call in the MMI may still be visible for a few seconds depending on the cell phone in use. If you use the **Replace** or **Ignore** functions in the MMI while the display is still visible, the active telephone call will be ended.

**Tips**

- The *Call waiting* function must be activated in your cell phone to be alerted to an incoming call during an active call.
- The available options during a phone call depend on the cell phone service provider and the cell phone being used. You can obtain more information from your cell phone service provider.

## Call options

Applies to vehicles: with cell phone prep

- Select: TEL function button > **Settings** control button > **Call options**.

### Auto redial

- **On** - a phone number will be redialed automatically up to five times if it is busy. Automatic redial can be cancelled with the **End call** function.
- **Off** - a phone number is *not* redialed if it is busy.

### Auto answer

- **On** - an incoming call is answered automatically. This can be ignored with the **Ignore** function if the call was not answered automatically.
- **Off** - an incoming call is *not* answered automatically.

### Three-way conference (GSM)

- **On** - When a call is in progress, you can accept an incoming call using the **Answer** option. The active call is put on hold. You can also put an active call on hold using the **Hold** option and start another call or a conference call.
- **Off** - You can replace a call in progress with an incoming call using the **Replace** option. You can ignore an incoming call using the **Ignore** option. You *cannot* put an active call on hold or start another call.

**Tips**

The call options depend on the cell phone and service provider.

## Telephone settings

Applies to vehicles: with cell phone prep

- Select: TEL function button > **Settings** control button > **Phone settings**.

### Volume settings

- **Ring tone volume** - the ring tone volume can to be set to **Min**/**Max**.

– **Call volume** - the call volume can to be set to **Min**/**Max**.
– **Microphone input level** - the microphone input level can be adjusted.

### Erasing call lists

– **Dialed numbers** - all entries in the call list **Dialed numbers** can be deleted.
– **Missed calls** - all entries in the call list **Missed calls** can be deleted.
– **Received calls** - all entries in the call list **Received calls** can be deleted.
– **Delete all entries** - all local call lists in the MMI can be deleted.

### Voicemail number

Enter the voicemail number with the speller or from a **List** (directory) and store with **OK**.

When a voicemail number is stored, the voice mail can be accessed with the ⌘ symbol in the speller.

This service must be set up and activated in advance in the cell phone network. You can obtain more information from your cell phone service provider.

### Invert call lists

The phone numbers in the call lists are sorted according to the time they called. When **On** is switched on, the call list is sorted in reverse order.

## Connections

Applies to vehicles: with Audi connect services

▸ Select: TEL function button > **Settings** control button > **Connections**.

A data connection for using the Audi connect services or a network connection for wireless usage can be established using the SIM card in your MMI.

### Data connection

Under the menu item **Data connection**, you can view the **Connection settings** for your data connection as well as the **Data usage info**. For more information, refer to ⇨ *page 45*.

### Network connection (Wi-Fi)

Under the menu item **Wireless network connection**, you can switch the MMI wireless hotspot **on**/**off** or configure the **Wireless settings**. For more information, refer to ⇨ *page 46*.

**Tips**

– Audi connect services are only available where there is mobile network coverage. You can obtain more information from your current service provider.
– For more information regarding Audi connect services, refer to ⇨ *page 43*.

## Turning the data module on/off

Applies to vehicles: with Audi connect services

▸ Select: TEL function button > **Settings** control button > **Turn off data module**/**Turn on data module**.

The data module can be turned on and off. The data module must be turned on in order to use the Audi connect services and the MMI wireless hotspot.

As long as the data module was turned off separately the last time it was used, it will turn on automatically when the ignition is in the "On" position.

# Directory

## Introduction

The MMI has an extensive directory, which can be accessed when using the cell phone as well as using navigation*. Up to four different cell phones can be paired with the MMI and your contacts can be transferred into the MMI directory. You can manage up to four private directories as well as one general directory containing all the stored contacts in the private directories.

Important directory functions include:

– Using contacts directly from the directory for communication and navigation*.
– Storing up to 5 phone numbers for each contact.
– Storing private and business navigation destinations* and mailing addresses for each contact in the local MMI memory.
– Importing address cards from an external storage device or from your myAudi account[1].
– Exporting from the directory to an external memory.

## Opening the directory

**Fig. 29** Contact list

Requirement: Telephone mode must be on ⇨ *page 29*.

▸ Turn the control knob to **Directory** ④ ⇨ *page 29, fig. 23* and press the knob. A list of contacts appears in the MMI display ⇨ *fig. 29*.

The contacts in a cell phone are automatically imported when the cell phone is connected.

Contacts are displayed in alphabetical order and can be sorted according to first or last name ⇨ *page 42* and are identified with a symbol to tell the location where they are stored ⇨ *fig. 29*.

① Local MMI memory (public)
② Local MMI memory (private)
③ SIM card
④ Cell phone

**Tips**

– The directory contact display in the MMI depends on the cell phone used.
– The contacts from the cell phone may not be transferred in alphabetical order. If there are too many entries, contacts with different first letters may be missing in the MMI.
– Be sure to pay attention to any possible synchronization inquiries on your cell phone.

## Storing a new directory contact

*You must enter a name for the new contact first. Then you can enter additional optional information such as phone numbers, navigation destinations* or mailing addresses.*

**Fig. 30** Storing a new contact

[1] Applies to vehicles with Audi connect services

Requirement: The directory must be open ⇨ *page 35*.

- Turn the control knob to **New contact** and press the knob. The input field appears in the MMI display ⇨ *fig. 30*.
- Turn the control knob to **Last name** and press the knob. The speller appears in the MMI display ⇨ *page 9*.
- Enter the name.
- Enter additional data.

You can store up to five telephone numbers in an address card. You can also assign a **Type** (**Business** or **Private**) and a **Category** (**Land line**, **Cell** or **Fax**) to each telephone number. You can also identify a frequently used phone number as a **Default phone number**. That number is then displayed first in the open address card.

You can mark a contact as a **Public contact**. The contact is then stored in the local MMI memory (public) ① ⇨ *page 35, fig. 29* and is available to all directory users. If a contact is not marked as a **Public contact**, it is stored in the local MMI memory (private) ② and is only visible when the cell phone in which it is saved is connected.

**Tips**

– The contacts in the public MMI memory are always visible and can be accessed by other users.
– Contacts are stored automatically during input.
– The new contact will be stored in the private memory of the directory currently being used.
– Up to 100 contacts can be stored in memory in a private or public directory.

## Storing a navigation destination

Applies to vehicles: with cell phone prep and navigation system

*You can store a business and a personal navigation destination for an existing directory contact.*

Requirement: The directory must be open ⇨ *page 35* and you must be editing a contact ⇨ *page 40*.

- Turn the control knob to **Navigation destination (business)** or **Navigation destination (private)** and press the knob.
- Turn the control knob to **Create navigation destination** and press the knob. A list of possibilities for entering destinations appears in the MMI display.
- Enter a destination ⇨ *page 49*.
- Turn the control knob to **Create entry in directory** and press the knob. The navigation destination is stored in the address card.

Two navigation destinations, **private/business**, can be assigned to each contact. You can access the stored navigation destinations in navigation mode using the control button **Destination** ⇨ *page 54*.

A stored private/business mailing address ⇨ *page 37* is automatically downloaded into the **Address** entry field for each navigation destination. You can store these as a navigation destination using **Create entry in directory**.

The **Point of interest** menu item contains additional submenus that you can use to create navigation destinations. For more information about the submenus, refer to ⇨ *page 53*.
You can find the next rest stop, gas station, Audi dealer or hospital under the **Top categories** menu item.

**Tips**

– You can also use a navigation destination as **Show as favorite**. The navigation destination will then appear under **Favorites** ▶

in the **Destination** menu in navigation mode ⇨ *page 59*.
– Contacts that have an assigned navigation destination are stored in the local memory for the directory being used at the moment.

## Storing a mailing address

*You can store one business and one private mailing address for an existing directory contact.*

Requirement: The directory must be open ⇨ *page 35* and you must be editing a contact ⇨ *page 40*.

- Turn the control knob to **Mailing address (business)** or **Mailing address (private)** and press the knob. An input field appears in the MMI display.
- Turn the control knob to **Country** and press the knob. The speller appears in the MMI display ⇨ *page 9*.
- Enter the country and confirm your entry by turning the speller to **OK** and then pressing down.
- Enter additional data.
- To delete a mailing address, turn the control knob to **Delete mailing address** and press the knob.

Structured addresses from a cell phone that have information regarding country, ZIP code, city and street name can be imported directly into the directory.

**Tips**

The mailing address import depends on the cell phone.

## Import contacts

### Import phone book

*Directory contacts from a cell phone can be imported into the directory manually.*

**Fig. 31** Importing the phone book manually

Requirement: The directory must be open ⇨ *page 35*.

- Press the **Memory** control button.
- Turn the control knob to **Import phone book** and press the knob. The phone book in the connected cell phone is imported.

The symbol (1) ⇨ *fig. 31* appears in the status line in the MMI display as long as the contacts are being imported from the cell phone.

Up to four private directories can be stored in the temporary memory. Once all the memory locations are occupied, you will be requested to replace the contacts of one cell phone after connecting another cell phone. Cell phone contacts are imported into the public MMI memory when you use the option **Restricted use of telephone**. All contacts that you are importing for the first time are likewise stored in the public MMI memory.

**Tips**

– The contacts in the public MMI memory are always visible and can be accessed by other users.
– When you connect your cell phone, the contacts in the directory are automatically updated. The system cannot update your cell phone automatically if contacts were updated in the MMI.

## Importing phone numbers

*You can import a phone number for an existing directory contact.*

Requirement: You must be importing a new contact into the directory ⇨ *page 35* or editing a contact currently in the MMI memory (private or business) ⇨ *page 40*.

- Turn the control knob to **Phone numbers** and press the knob.
- Turn the control knob to **New phone number** and press the knob. An input field appears in the MMI display.
- Turn the control knob to **Phone number** and press the knob. The speller appears in the MMI display ⇨ *page 9*.
- Turn the speller to **List** and press the control knob. The **Import from** menu appears in the MMI display.
- Turn the control knob to a call list (for example **Dialed numbers**) out of which the phone number should be imported and press the knob. A list of phone numbers appears in the MMI display.
- Turn the control knob to a phone number and press the knob. The phone number is imported into the address card and stored automatically.

You can also enter a phone number directly in the **Phone number** entry field using the speller without using the import function.

If the functions are grayed out, make sure your cell phone is paired with the cell phone prep. Also make sure there are phone numbers in the call lists on your cell phone.

**Tips**

The import function depends on the cell phone on vehicles with cell phone prep. Grayed out functions cannot be selected.

## Import contacts

*Contacts in vCard format (.vcf) can be imported into the directory from a memory card, a USB storage device* or your myAudi account.*

Requirement: The directory must be open ⇨ *page 35*.

### Importing from an SD card or a USB storage device*

- Press the **Memory** control button.
- Turn the control knob to **Import contacts** and press the knob.
- Turn the control knob to **SD card 1**, **SD card 2** or **USB storage device** and press the knob.
- Turn the control knob to a contact and press the knob.
- Press the **All** control button to select all contacts.
- Turn the control knob to **Find contact** to find a contact on the SD memory card or on the USB storage device. The speller appears in the MMI display ⇨ *page 9*.
- Enter the name and confirm your entry by turning the speller to **OK** and then pressing down.
- Press the **Import** control button to import the selected contact or all the contacts.

### Importing from a myAudi account*[1)]

- Press the **Memory** control button.
- Turn the control knob to **Import contacts** and press the knob.
- Turn the control knob to **myAudi Account** and press the knob. The speller appears in the MMI display ⇨ *page 9*.
- Enter the **myAudi PIN** and confirm with **OK**. The contacts from your myAudi account are imported into the directory.

You must have a **myAudi Account** in order to import contacts from the account.

You receive the **myAudi PIN** that is used to connect the MMI with your myAudi account ▶

1) The requirements for using the Audi connect services must be met ⇨ *page 44*.

when you set up the account. You only need to enter the **myAudi PIN** one time.

**Tips**

– For additional information on the myAudi account, refer to http://my.audiusa.com.
– The imported address cards are stored in the local memory for the directory.
– You can check the directory memory capacity at any time ⇨ *page 42*.

## Exporting address cards

*The contacts in the directory can be exported to a memory card or USB storage device in vCard format (.vcf).*

Requirement: The directory must be open ⇨ *page 35*.

- Press the **Memory** control button.
- Turn the control knob to **Export contacts** and press the knob.
- Turn the control knob to **SD card 1**, **SD card 2** or **USB storage device** and press the knob. A list of all contacts appears in the MMI display.
- Turn the control knob to a contact and press the knob, or
- Press the **All** control button to select all contacts.
- Turn the control knob to **Find contact** and press the knob to search for a contact. The speller appears in the MMI display ⇨ *page 9*.
- Enter the name.
- Turn the control knob to **OK** and press it down to confirm the entry. The contact is selected.
- Press the **Export** control button to export the selected contacts.

You can filter your contacts using **Memory used** according to their location (**Car**, **SIM**, **Telephone** or **All**) to make it easier to find them.

# Using a directory contact

## Searching

*You can select a contact directly from a list or search for it using the speller.*

Requirement: The directory must be open ⇨ *page 35*.

### Selecting a contact from the list

- Turn the control knob to a contact and press the knob. The address card is shown in the MMI display.

### Searching for a contact using the speller

- Turn the control knob to **Find contact** and press the knob. The speller appears in the MMI display ⇨ *page 9*.
- Enter the name, or
- Select a name from the **List**.
- Select **OK** in the speller and press the knob to confirm your entry.

**Tips**

– You can change ⇨ *page 40*, delete ⇨ *page 41*, call* ⇨ *page 40* or navigate* ⇨ *page 40* to an existing contact.
– You can scroll through long directory lists quickly by turning the control knob quickly. The scrolling speed depends on the number of contacts.
– You can also search for a contact easily using the voice recognition system ⇨ *page 91*.

## Calling

Applies to vehicles: with cell phone prep

*You can make calls to contacts with phone numbers.*

**Fig. 32** Calling a contact

Requirement: The directory must be open ⇨ *page 35*.

- Turn the control knob to a contact and press the knob. The address card appears in the MMI display ⇨ *fig. 32*.
- Turn the control knob to a phone number and press the knob, or
- Press the **Call** control button. The number is being dialed.

### Tips

You can also make calls easily using the voice recognition system ⇨ *page 91*.

## Navigating

Applies to vehicles: with cell phone prep and navigation system

*You can navigate directly to contacts in the directory that have navigation destinations.*

**Fig. 33** Selecting a navigation destination

Requirement: The directory must be open ⇨ *page 35* and must contain stored contacts with private or personal navigation destinations ⇨ *page 36*.

- Turn the control knob to a contact and press the knob.
- If a contact contains two navigation destinations (private and business), turn the control knob to select a navigation destination ① ⇨ *fig. 33*.
- Press the **Navigate to** control button, or
- Press the control knob. The selected navigation destination appears in the MMI display.
- To start the navigation, turn the control knob to **Start route guidance** and press the knob.

If you do not know the navigation destination ① ⇨ *fig. 33*, you can use the mailing address ② as a navigation destination by turning the control knob the to the mailing address in an open address card.

# Editing a directory contact

## Editing a contact

*You can edit the contacts in the MMI local memory at any time.*

Requirement: The directory must be open ⇨ *page 35*.

- Turn the control knob to a contact and press the knob. The address card is shown in the MMI display.
- Turn the control knob to **Edit contact** and press the knob. An input field appears in the MMI display.
- To edit the contact information, turn the control knob to the entry field and press the knob.

To edit a contact from the cell phone, turn the control knob to **Create copy for editing** and press the knob. A copy of the contact is stored in the private MMI memory. ▶

**Tips**

The MMI will not automatically update the cell phone with contacts that were updated with the directory. Audi recommends editing cell phone contacts directly in the cell phone.

## Deleting a contact

*You can delete the contacts in the MMI local memory at any time.*

Requirement: The directory must be open ⇨ *page 35*.

- Turn the control knob to a contact and press the knob. The address card is shown in the MMI display.
- Turn the control knob to **Delete contact** and press the knob.
- Turn the control knob to **Yes** and press the knob to delete a contact. The contact is deleted from the MMI local memory.

To delete all private or public contacts at one time, select the **Delete directory** or **Delete public contacts** option in the address book ⇨ *page 41*.

## Deleting all contacts

Requirement: The directory must be open ⇨ *page 35*.

### Deleting directory

- Press the **Settings** control button.
- Turn the control knob to **Delete directory** and press the knob.
- Turn the control knob to **Yes** and then press it to confirm the entry. The contact information in the private MMI memory is deleted.

### Deleting public contacts

- Press the **Settings** control button.
- Turn the control knob to **Delete public contacts** and press the knob.
- Turn the control knob to **Yes** and then press it to confirm the entry. The contact information in the public MMI memory is deleted.

## Playing a name tag

*The MMI automatically creates a name tag for each contact in the directory. You can also assign up to 50 personal name tags for address cards using the voice recognition system.*

Requirement: The directory must be open ⇨ *page 35*.

### Reading in an address card

- Turn the control knob to a contact and press the knob. The address card is shown in the MMI display.
- Turn the control knob to **Read contact** and press the knob. The name is read.

### Playing personal name tags

- Press the **Settings** control button.
- Turn the control knob to **Read name tags** and press the knob. A list with personal name tags appears in the MMI display.
- Turn the control knob to a contact and press the knob. The personal name tag is read.

**Tips**

– You can only assign and store personal name tags using the voice recognition system ⇨ *page 92*.
– You can also read all the names easily using the voice recognition system ⇨ *page 92*.

## Deleting a name tag

Requirement: The directory must be open ⇨ *page 35*.

- Press the **Settings** control button.
- Turn the control knob to **Delete name tags** and press the knob.
- Turn the control knob to **Delete individually** or **Delete all entries** and press the knob.
- Turn the control knob to **Yes** and press the knob to begin the deletion process. ▶

**Tips**

You can only delete personal assigned name tags.

# Additional settings

## Memory capacity

▸ Select: TEL function button > **Directory** > **Memory** control button > **Memory capacity**.

The **Memory capacity** for each directory and for the entire memory appears.

You can manage up to 5,000 contacts with the directory. You can load up to 2,000 contacts from your cell phone into each private directory. In addition to this, you can import up to 100 contacts into the private MMI memory as well as 100 contacts into the public MMI memory.

## Sort order

▸ Select: TEL function button > **Directory** > **Settings** control button > **Sort order**.

You can sort the contacts in your directory alphabetically according to **Last name/First name**.

## Display public contacts

▸ Select: TEL function button > **Directory** > **Settings** control button > **Display public contacts**.

You can show/not show the public contacts. With **Yes**, all the contacts in the public MMI memory are shown, with **No** they are hidden.

# Audi connect services

## Introduction

Applies to vehicles: with navigation system and Audi connect services

Audi connect services enable users to access selected content.

You can also set up a wireless hotspot using your MMI, which you can then use to access the Internet with a wireless device.

The following Audi connect services are currently available in the MMI:

### In navigation

– Realistic online map display ⇨ *page 57*
– Searching for **online destinations** such as restaurants for planing a route using the MMI control unit ⇨ *page 51* or the voice recognition system ⇨ *page 93*
– Selecting a destination on your computer and loading it into the MMI using the **myAudi Account** ⇨ *page 51*

### In Info mode

– **Online information services**, such as weather information ⇨ *page 67*

### In Directory

– Storing contacts on your computer using the **myAudi Account** and loading the accounts in the MMI ⇨ *page 38*

### Wi-Fi hotspot

– Using the internet on up to eight Wi-Fi devices ⇨ *page 46*

**WARNING**

– Only use Audi connect services when road and traffic conditions permit. Using these services could increase the risk of an accident. Refer to and follow the guidelines provided in ⇨ *page 6, Traffic safety information*. Some Audi connect services are only available when the vehicle is stationary to reduce the risk of distracting the driver.
– To reduce the risk of a collision, use the Audi connect services with a Wi-Fi hotspot in the rear seat only if the vehicle is in motion or only when the vehicle is stationary.

**Tips**

– Audi connect services are only available where there is mobile network coverage. You can obtain more information from your current service provider. Activation is required for some extent either in the vehicle on at http://my.audiusa.com. If you activate on the website, you will also have to register with the site. Additional information for Audi connect and the applicable terms of use are found at www.audiusa.com.
– Audi AG collects, processes, shares and transmits your personal information in accordance with legal regulations in order to ensure proper function and availability of the individual Audi connect services. The myAudi website is available for to you to activate additional Audi connect services and to transfer data with your vehicle, among other things. A one-time registration is required to establish a connection to your vehicle. For this purpose, Audi AG collects, processes, transmits and uses your required personal information as required for you to use the services provided by Audi AG. Your information is not distributed to third parties. Using your cell phone with the help of your myAudi platform, you can transfer information for Audi connect services functions to your vehicle and allow specific information to be transmitted from your vehicle.
– By activating special information services that are contained within your Audi connect portfolio, you can use these functions directly in your vehicle by entering your personal identification information (such as when accessing social networks, for example). To do this, we ▶

forward the identification information you provided for the request to the respective service provider. Then you can access your personal content using a secure connection. We display this content in the vehicle for your use. Your personal content is not stored within Audi AG. The necessary connection information is processed and used for providing services and the proper function of the services in accordance with the respective valid legal guidelines.
– Audi connect services are available in the USA. Audi connect services are not available in Canada and Mexico at this time. Audi connect is currently not available in Canada because there are no nation-wide telecom providers who operate on the wireless signal required by the system.
– The availability of Audi connect services such as weather information depends on the service provider.
– You can determine when the MMI establishes an Internet connection ⇨ *page 45*. The Internet connection disconnects automatically once the requested Audi connect service no longer requires any data packets.
– You can view the current Audi connect services usage in online information services ⇨ *page 67*.
– The content, scope and providers of available online-based services may vary.

## Requirements for Audi connect services

Applies to vehicles: with Audi connect services

The following requirements must be met in order to use Audi connect services:

– Must be in an area covered by the current service provider.
– A SIM card with a data package from the current service provider must be inserted in the SIM card reader ⇨ *page 17, fig. 13*.
– The SIM card must be configured for Audi connect services ⇨ *page 45*.

**Note**

Audi connect is designed exclusively for use with the SIM card provided. Do not use alternative SIM cards due to the terms of use of wireless technology. AUDI AG cannot be held responsible for any consequences arising from the use of alternative SIM cards.

**Tips**

– The Audi connect services are a wireless/internet-based system. If the system does not function correctly even though all of the requirements have been met, please try again later or contact Audi connect services at 877-505-AUDI (2834).
– Audi does not provide service support for alternative SIM cards.
– Data connections speed may vary based on vehicle location, the service provider coverage area, or when the recommended service provider is not used.

## Inserting/removing a SIM card

Applies to vehicles: with Audi connect services

**Fig. 34** Inserting a SIM card

Requirement: The card reader cover on the MMI drive must be open ⇨ *page 17*.

### Inserting a SIM card

▸ Slide the SIM card in the card reader slot with the label side up (contact surface facing down) (1) ⇨ *fig. 34*. The angled corner of the SIM card must be at the left front corner. ▸

- Then push the SIM card into the slot until it clicks into place.

### Removing the SIM card

- Press briefly on the SIM card. The card is released from the slot.
- Remove the SIM card.

## Configuring the data connection

Applies to vehicles: with Audi connect services

*Your vehicle is configured at the factory. This configuration must not be changed. In the unlikely event a configuration is necessary, please follow the steps below. If you have any questions, please contact Audi connect services at 877-505-AUDI (2834).*

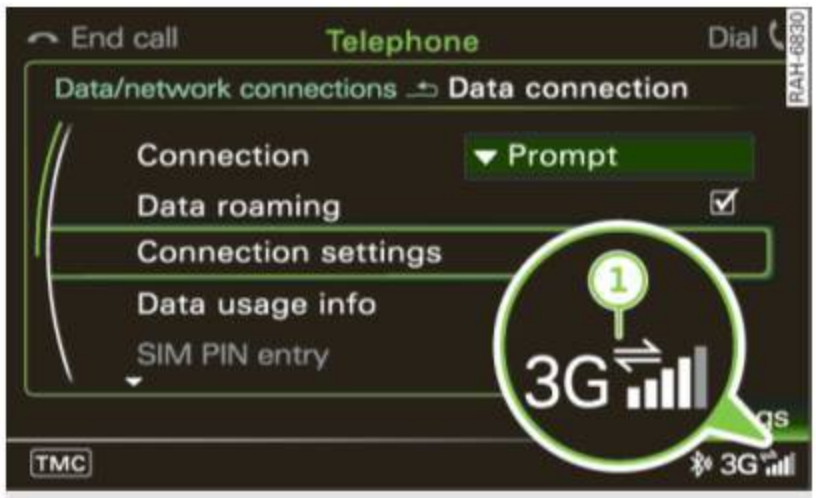


**Fig. 35** Configuring the data connection

- Press the TEL function button.
- Press the **Settings** control button.
- Turn the control knob to **Connections** and press the knob.
- Turn the control knob to **Data connection** and press the knob. The **Data connection** menu appears in the MMI display.

The following menu items appear in the **Data connection** menu:

### Connection

– **Prompt** - a data connection is only established if you request it through the prompt.
– **No prompt** - a data connection is established automatically to use Audi connect services.
– **Off** - a data connection is never established. Audi connect services cannot be used.

When a data connection is established, the symbol for an active data connection ① ⇨ *fig. 35* appears in the status line in the MMI display.

### Data roaming

To use a data connection for individual roaming partners, **Data roaming** must be switched on (✓).

### Connection settings

Your vehicle is configured at the factory. This configuration must not be changed. If you have any questions, please contact Audi connect services at 877-505-AUDI (2834). Audi connect is designed exclusively for use with the SIM card provided.

– **APN** - the access point depends on the current service provider and your data plan and is assigned automatically.
– **User name** - your current service provider assigns the user name for your online profile.
– **Password** - your current service provider assigns the password for your online profile.
– **Authentication** - depending on your current service provider, authentication (validating the identity check) may be necessary. If this is the case, select **Secure**. If not, select **Normal**.

The changed settings are saved once you leave the **Connection settings** menu using the BACK button.

### Data usage info

The amount of data being transmitted is displayed. You can reset the data usage to zero using the **Reset data usage** option.

### SIM PIN entry

The PIN for the SIM card in use can be entered.

### Start automatic configuration

The connection settings that you changed manually are reset to the default settings. ▶

### Online status overview

The current service provider, the network signal strength, the serial number (IMEI) and the SIM card identification number (IMSI) are displayed.

**Note**

Audi connect is designed exclusively for use with the SIM card provided.

**Tips**

A data connection is not possible if incorrect values were entered in the **Connection settings**.

## Configuring the wireless network connection

Applies to vehicles: with Audi connect services

*You can set up the MMI as a wireless hotspot for use with up to eight wireless devices. Restricted use of unsecured, light, small Wi-Fi devices is only possible in the rear of the vehicle.*

- Press the TEL function button.
- Press the **Settings** control button.
- Turn the control knob to **Connections** and press the knob.
- Turn the control knob to **Wi-Fi connection** and press the knob. The **Network connection** menu appears in the MMI display.

The following settings can be modified in the **Network connection** menu:

### Wi-Fi

– **On** - the MMI wireless hotspot is active and can be used for an internet connection.
– **Off** - the MMI wireless hotspot is deactivated. An internet connection is not possible via Wi-Fi.

### Wi-Fi settings

The wireless network between your vehicle and your wireless device (laptop, cell phone) is encrypted. To establish a connection, you must enter the following values when setting up your wireless device. You can change them if necessary.

– **Access point (SSID)** - name of the wireless network
– **Encryption type** - WEP, WPA or WPA2
– **Password** - depending on the encryption type, a password may be generated in the MMI that is used to encrypt the wireless connection. The password can be changed using the speller ⇨ *page 9*. Be sure to select a secure password.
– **MMI system visible** - the visibility of the wireless network can be switched to **Yes** or **No**.
– **Apply settings** - the modified settings are transferred to the MMI. You must then update the changes in your mobile wireless device.

**WARNING**

– As the driver, do not allow usage of the Wi-Fi hotspots to distract you from driving, as it could increase the risk of an accident.
– It is only safe to use laptops and similar mobile devices when the vehicle is stationary because, like all loose objects, they could be thrown around the inside of the vehicle in a crash and cause serious injuries. Store these types of devices securely while driving.
– Do not use any Wi-Fi devices on the front seats within range of the airbags. Read and follow the safety precautions in the separate vehicle owner's manual in the "Airbag System" chapter under "Important information about the front airbag system".

**Note**

You are responsible for all precautions taken for data protection, anti-virus protection and protection against loss of data on mobile devices that are used to access the internet in conjunction with the wireless hotspot.

▶

**Tips**

- If you have difficulties establishing a wireless connection, deleting all existing wireless connection on your mobile device and restarting the device may help.
- The wireless hotspot performance depends on the signal strength and the mobile network coverage. You can obtain more information from your current service provider.

## Using the browser

Applies to vehicles: with navigation system and Audi connect services

**Fig. 36** Browser for online information services

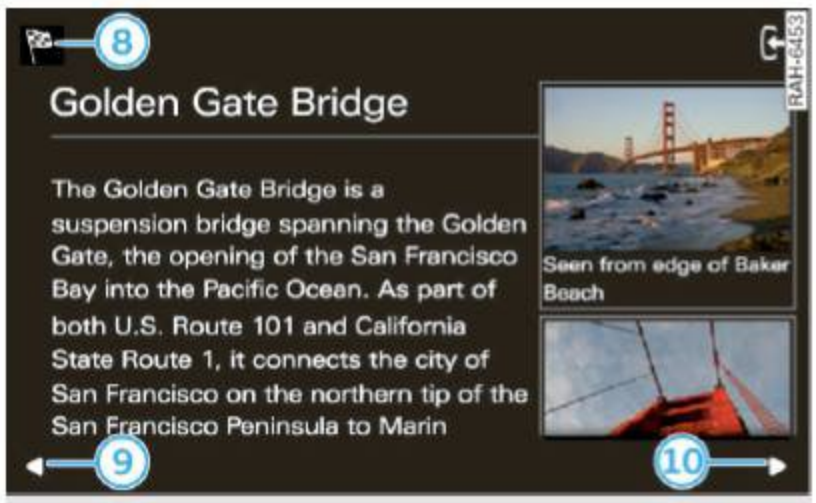


**Fig. 37** Browser for additional information about points of interest

The browser displays the data packets that were received though the vehicle telephone to display information such as weather information. You can use certain online information services with the browser ⇨ *page 67* or display additional information on landmarks or points of interest in the online map display ⇨ *page 57*.

The following functions are available within the browser ⇨ *fig. 36*/⇨ *fig. 37*:

1. Opening the home page
2. Opening/close the side menu
3. Zooming in on browser content (50-200%)
4. Stopping the page from loading
5. Refreshing the current browser content
6. Opening the main menu
7. Closing the browser
8. Opening the Destination details menu
9. Previous point of interest/landmark
10. Next point of interest/landmark

You can return to the previous page using the BACK button.

**WARNING**

Only use online information services when road and traffic conditions permit. Using these services could increase the risk of a crash.

**Tips**

Some functions are only available when the vehicle is stationary.

# Navigating

## Introduction

Applies to vehicles: with navigation system

Navigation with the "Global Positioning System" (GPS) has become an everyday activity. You can operate all of the relevant navigation functions safely and easily using the MMI. Simply enter your desired destination in the navigation system and follow the directions given. Or you can navigate to your destination with up to nine stopovers.

Your navigation system has the following functions:

- Eight different ways to enter a destination
- Calculating the destination according to the traffic reports
- Three suggested routes for selecting the preferable route
- The destination is shown in the MMI display and in the driver information system
- Storing an individual destination or tour plans

**WARNING**

- The demands of traffic require your full attention. Refer to and follow the guidelines provided in ⇨ *page 6, Traffic safety information*.
- Obey all traffic laws when driving.
- The route calculated by the navigation system is a recommendation for reaching your destination. Obey traffic lights, stopping restrictions, one-way streets, lane change restrictions, etc.

**Note**

- If the driving directions conflict with traffic laws, obey the traffic laws.
- Adjust the volume of the navigation system so signals from outside the vehicle such as police and fire sirens can be heard easily at all times.

**Tips**

- Snow and objects on the GPS antenna or shade from trees and large buildings can prevent satellite reception and affect the system's ability to determine the vehicle position. Several deactivated or malfunctioning satellites can also interrupt GPS reception and affect the system's ability to determine the vehicle position.
- Because street names sometimes change, the names stored in the MMI may in rare cases differ from the actual street name.
- Contact your authorized Audi dealer for information on updating the navigation information.

## Starting navigation mode

Applies to vehicles: with navigation system

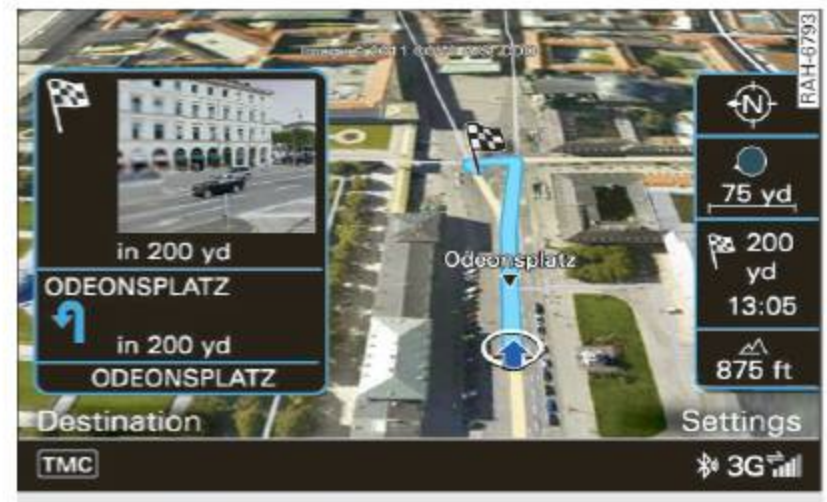


**Fig. 38** Online map view

Requirement: The MMI must be switched on ⇨ *page 7*.

▸ Press the NAV function button. The map ⇨ *fig. 38* or the last active navigation menu appears in the MMI display.

The menu that was open the last time you used the navigation system is shown in the MMI display. Press the NAV function button again while in Navigation mode to switch to the map.

To switch between the map and the main navigation functions ⇨ *page 49, fig. 39*, press the NAV function button repeatedly. ▸

**Tips**

The navigation system can be opened in demo mode for simulations or planning purposes ⇨ *page 65*.

# Navigation main functions

Applies to vehicles: with navigation system

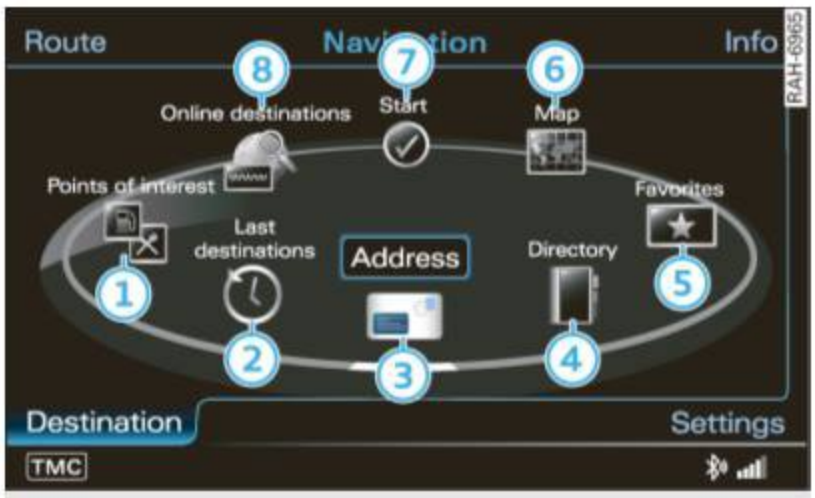


**Fig. 39** Navigation main functions

Requirement: Navigation mode must be started ⇨ *page 48*.

- Press the **Destination** control button ⇨ *fig. 39*, or
- Press the NAV function button.

The following functions are shown in the MMI display:

1. Entering a point of interest ⇨ *page 53*
2. Loading the last destination ⇨ *page 54*
3. Entering a destination using an address ⇨ *page 50*/entering a destination using geocoordinates ⇨ *page 55*
4. Entering a destination from the directory ⇨ *page 54*
5. Entering a destination from favorites ⇨ *page 54*
6. Calling up a map/entering a destination from the map ⇨ *page 51*
7. Starting/stopping route guidance
8. Searching for a destination in the Internet ⇨ *page 51*

# Entering a destination

## Tips on entering a destination

Applies to vehicles: with navigation system

**Fig. 40** Entering a destination city

### Cities

When making an entry with the speller, the system suggests cities that you have entered in the past. The suggested city is shown in the speller input field. Additional cities that match your entry are listed below. The number of cities found is displayed under the suggested cities Ⓐ ⇨ *fig. 40*.

If the desired city is shown in the speller input field or the list below, you can press and hold the control knob to switch to the city list.

### Entering as a stopover

The entered destination is added to the tour plan as a stopover.

### Special destination in a city

By selecting a special destination, you can select landmarks and public places (such as hospitals, movie theaters, recreation areas, etc.) as destinations. Seven categories are available for searching for points of interest ⇨ *page 53*.

### Destination in the map

You can select a new destination from the map by moving the crosshairs horizontally, vertically or diagonally using the control knob with the joystick function ⇨ *page 51*. ▶

### Storing in the directory

Individual destinations can be stored directly into the directory after entering it. Two navigation destinations, **Private**/**Business**, can be assigned to each contact ⇨ *page 59*.

## Entering a destination using an address

Applies to vehicles: with navigation system

Requirement: Navigation mode must be started ⇨ *page 48*.

### Entering a city/ZIP code

- Press the **Destination** control button ⇨ *page 49, fig. 39*.
- Turn the control knob to **Address** and press the knob.
- Turn the control knob to **City/Zip code** and press the knob. The speller appears in the MMI display ⇨ *page 9*.
- Enter the city or the ZIP code.
- Press the **List** control button to select a city from the list.
- Turn the control knob to a city and press the knob.
- To enter additional information about the destination, turn the control knob to **Add street**, **Set as stopover**, **Set point of interest in city** ⇨ *page 53* or **Set district** and press the knob.
- Enter the additional information.
- To start the route guidance, turn the control knob to **Start route guidance** and press the knob. The route criteria and then the map appear in the MMI display.

### Entering a street

- Press the **Destination** control button ⇨ *page 49, fig. 39*.
- Turn the control knob to **Address** and press the knob.
- Turn the control knob to **Street** and press the knob. A list of the last cities entered appears in the MMI display.
- To select a street or a specific city, turn the control knob to a city and press the knob, or
- To enter a street, regardless of the city, turn the control knob to **In all cities** and press the knob. The speller appears in the MMI display ⇨ *page 9*.
- Enter the name of the street.
- Press the **List** control button to select a street from the list.
- Turn the control knob to a street and press the knob.
- To enter additional information about the destination, turn the control knob to **House number**/**Intersection** and press the knob, or
- Turn the control knob to **End entry** and press the knob. The speller appears in the MMI display ⇨ *page 9*.
- Enter the city/zip code if necessary.
- Turn the control knob to **OK** and press the knob.
- To start the route guidance, turn the control knob to **Start route guidance** and press the knob. The route criteria and then the map appear in the MMI display.

Turn the control knob to **Country** and press the knob to enter that country into the input field. You can select a country from only one list.

When you use **Start route guidance** after entering the name of a city, the route guidance uses the **Downtown** of the city to calculate the destination.

**Tips**

Does the navigation destination contain special characters such as the hyphen in “Winston-Salem”? Simply switch between the letter and number speller ⇨ *page 9*.

## Setting a destination from the map

Applies to vehicles: with navigation system

*A location on the map can be used as a destination or stopover or be entered in the directory.*

**Fig. 41** Changing the destination with the crosshairs

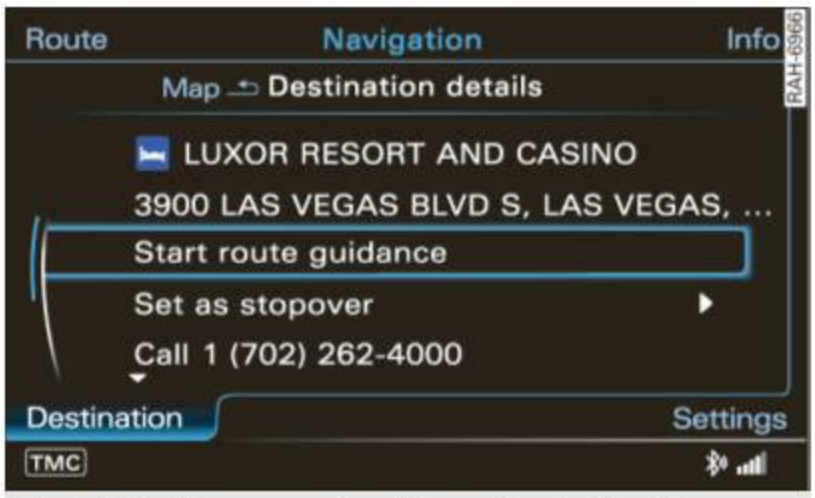


**Fig. 42** Setting a map location as the destination

Requirement: The navigation mode must be started ⇨ *page 48* and the map must appear in the MMI display.

- ▸ Press the control knob. The map side menu is activated ⇨ *fig. 41*.
- ▸ Move the crosshairs horizontally, vertically or diagonally on the MMI control panel to the destination ⇨ *fig. 41* and press the knob.
- ▸ Turn the control knob to the **Destination details** (1) menu ⇨ *fig. 41* and press the knob.
- ▸ To start the route guidance, turn the control knob to **Start route guidance** and press the knob. The route criteria and then the map appear in the MMI display.

If a destination is *not* present in the navigation data, you can move the crosshairs to the location of the desired city and set the geo-coordinates as a destination or add a contact into the directory.

### Tips

- If you stop moving the crosshairs for a moment, additional information about the position of the crosshairs (such as city or street name if available) will be displayed.
- Turn the control knob to the left or right to increase or decrease the map scale in order to locate the desired destination more quickly with the crosshairs.

## Online destinations

Applies to vehicles: with navigation system and Audi connect services

*You can search for navigation points of interest.*

**Fig. 43** Additional information about online destinations

### Online search in the immediate vicinity/in vicinity of destination or stopover

Requirement: Navigation mode must be started ⇨ *page 48* and the requirements for Audi connect services must be met ⇨ *page 44*.

- ▸ Press the **Destination** control button ⇨ *page 49, fig. 39*.
- ▸ Turn the control knob to **Online destinations** and press the knob.
- ▸ Turn the control knob to **Online search in immediate vicinity** or **Online search in vicinity of dest.** and press the knob. The speller appears in the MMI display ⇨ *page 9*.
- ▸ Enter the search term, such as restaurant.
- ▸ Turn the control knob to **OK** and press the knob to begin the search. ▸

- Turn the control knob to a point of interest and press the knob. Details about the point of interest are displayed.
- To start the route guidance, turn the control knob to **Start route guidance** and press the knob. The route criteria and then the map appear in the MMI display.

### Online search in a new location

Requirement: Navigation mode must be started ⇨ *page 48* and the requirements for Audi connect services must be met ⇨ *page 44*.

- Press the **Destination** control button ⇨ *page 49, fig. 39*.
- Turn the control knob to **Online destinations** and press the knob.
- Turn the control knob to **Online search in new city** and press the knob.
- Turn the control knob to **Find city** and press the knob. The speller appears in the MMI display ⇨ *page 9*.
- Enter the name of the city.
- Turn the control knob to **OK** and press the knob. The speller appears in the MMI display.
- Enter the search term, such as restaurant.
- Turn the control knob to **OK** and press the knob to begin the search.
- Turn the control knob to a point of interest and press the knob. Point of interest details appear in the MMI display.
- To start the route guidance, turn the control knob to **Start route guidance** and press the knob. The route criteria and then the map appear in the MMI display.

You can display additional information about online destinations in the **Destination details** menu ⇨ *fig. 43*.

### Accessing destinations from your myAudi account

Requirement: Navigation mode must be started ⇨ *page 48*, the requirements for Audi connect services must be met ⇨ *page 44*, you must have a myAudi Account and destination must be stored in the myAudi Account.

- Press the **Destination** control button ⇨ *page 49, fig. 39*.
- Turn the control knob to **Online destinations** and press the knob.
- Turn the control knob to **Find destination from myAudi account** and press the knob.
- Enter the **myAudi PIN** for your myAudi account if necessary. The contacts stored in your myAudi account are displayed.
- To load a contact, turn the control knob to a contact and press the knob. Details about the destination appear in the MMI display.
- Turn the control knob to a private/business navigation destination and press the knob.
- To start the route guidance, turn the control knob to **Start route guidance** and press the knob. The route criteria and then the map appear in the MMI display.

You must have a **myAudi Account** in order to enter a destination from the account.

You receive the **myAudi PIN** that is used to connect the MMI with your myAudi account when you set up the myAudi account. You only need to enter the **myAudi PIN** one time.

In the **Destination details** menu, you can display additional information such as photos of online destinations using the **Additional information** function.

**Tips**

- Audi connect services are only available where there is mobile network coverage. You can obtain more information from your current service provider.
- You can also search for online destinations using the voice recognition system ⇨ *page 93*.
- Destinations added to the myAudi account before a specific vehicle was added to the account, will not display in that vehicle.
- For more information regarding Audi connect services, refer to ⇨ *page 43*.
- For additional information on the myAudi account, refer to http://my.audiusa.com.

– The content, scope and providers of available online-based services may vary.

## Entering a point of interest

Applies to vehicles: with navigation system

*Points of interest can be selected in the input field when entering single destinations. Seven search categories are available.*

Requirement: Navigation mode must be started ⇨ *page 48*.

- Press the **Destination** control button ⇨ *page 49, fig. 39*.
- Turn the control knob to **Point of interest** and press the knob. A list with search categories for points of interest appears in the MMI display.
- Turn the control knob to **Top categories** for example and press the knob.
- Turn the control knob to a category, for example, **Next parking lot** and press the knob. A list, for example of parking lots, appears in the MMI display. Arrows indicate the direction and the distance from the vehicle to the point of interest.
- Turn the control knob to a point of interest that is displayed and press the control knob. Point of interest details appear in the MMI display.
- To start the route guidance, turn the control knob to **Start route guidance** and press the knob. The route criteria and then the map appear in the MMI display.

The following search categories are available:

### Top categories

This function helps you find, for example, the nearest parking lot. The points of interest are sorted in ascending order according to the distance from the vehicle.

### Find entry

You can search for a special destination with this function according to a specific sequence of letters. You do not have to begin with the first letters of the special destination, for example, you can use the sequence “iz” if searching for “pizza”.

### In immediate vicinity

Points of interest can be selected from various categories. This function is useful when planning stopovers. The point of interest is within the immediate vicinity of the vehicle.

### In vicinity of destination or stopover

For example, you can find a hotel in the destination city with this function. Points of interest can be selected from various categories. The point of interest is in the vicinity of a destination that has been entered.

### Along the route

Special destinations **Along the route** can only be selected during active route guidance. The special destination is in the immediate vicinity of the calculated route.

### In new city

Enter the name of the city using the speller. Points of interest can be selected from various categories. This function is useful for searching for points of interest in a city independent from the destination.

### Nationwide

You can either search for the point of interest by name or select it from various categories. The point of interest is independent from the vehicle position and navigation destination. For example, you can navigate to an airfield in the selected country using this function.

**Tips**

– The points of interest in **Top categories** and **In immediate vicinity** are sorted according to straight-line (empty arrow) distance from your current location. The actual distance from your current location to the point of interest is updated automatically (solid arrow).

– You can use a sequence of letters for the special designation when using **Find entry** in **In immediate vicinity** and **In vicinity of destination or stopover** categories.
– Some list entries cannot be displayed completely in the MMI display because they have too many letters/numbers. If you select these entries with the control knob, a pop-up window containing detailed information about the selected list entry will open.

## Entering a destination using favorites

Applies to vehicles: with navigation system

*Favorites make it easier to enter a navigation destination that you often use.*

Requirement: The navigation mode must be started ⇨ *page 48* and a favorite must be stored ⇨ *page 59*.

- Press the **Destination** control button ⇨ *page 49, fig. 39*.
- Turn the control knob to **Favorites** and press the knob. Your list of favorites appears in the MMI display.
- Turn the control knob to a favorite and press the knob. Details about the favorite are displayed.
- To start the route guidance, turn the control knob to **Start route guidance** and press the knob. The route criteria and then the map appear in the MMI display.

You can save up to ten single destinations and their **home address** as favorites ⇨ *page 59*.

You can start the route guidance to your home address when you use **Home address**.

**Tips**

– You are able to display, call up, edit and delete your stored favorites/home addresses in the map ⇨ *page 61*.
– Favorites are displayed in the map at a scale of up to 1.5 miles (2.5 km).

## Loading last destination

Applies to vehicles: with navigation system

*Your previous destinations are stored automatically and can be loaded directly as navigation destinations.*

Requirement: Navigation mode must be started ⇨ *page 48*.

- Press the **Destination** control button ⇨ *page 49, fig. 39*.
- Turn the control knob to **Last destinations** and press the knob. A list of your last destinations appears in the MMI display.
- Turn the control knob to a destination and press the knob. Details about the destination are displayed.
- To start the route guidance, turn the control knob to **Start route guidance** and press the knob. The route criteria and then the map appear in the MMI display.

**Tips**

The list of previous destinations can be erased ⇨ *page 64*.

## Entering a destination from the directory

Applies to vehicles: with navigation system

*You can navigate directly to entries in the directory that have navigation destinations.*

Requirement: The navigation mode must be started ⇨ *page 48* and the directory must contain stored contacts with private/business navigation destinations ⇨ *page 36* or private/business mailing addresses ⇨ *page 37*.

- Press the **Destination** control button ⇨ *page 49, fig. 39*.
- Turn the control knob to **Directory** and press the knob. A list of contacts appears in the MMI display.
- Turn the control knob to a contact and press the knob.
- If a contact contains two navigation destinations (private and business), turn and press the control knob to select one of the destinations.

▶

- To start the route guidance, turn the control knob to **Start route guidance** and press the knob. The route criteria and then the map appear in the MMI display.

## Entering a destination using geocoordinates

Applies to vehicles: with navigation system

Requirement: Navigation mode must be started ⇨ *page 48*.

- Press the **Destination** control button ⇨ *page 49, fig. 39*.
- Turn the control knob to **Address** and press the knob.
- Turn the control knob to **Coordinates** and press the knob.
- Press the control knob to enter the **Latitude**. The first number is highlighted.
- To enter a number, turn the control knob to the left or right and press the knob. The next number is highlighted.
- Repeat entering the other numbers for the latitude and the longitude.
- Press the control knob after you have entered the last number for the longitude.
- To start the route guidance, turn the control knob to **Start route guidance** and press the knob. The route criteria and then the map appear in the MMI display.

If a destination is *not* present in the navigation data, you can enter the geocoordinates for a location in the map as your destination or you can use a contact from the directory.

## Entering a stopover/tour plan

Applies to vehicles: with navigation system

*You can include up to nine stopovers and the end destination in the tour plan.*

**Fig. 44** Tour plan

Requirement: The navigation mode must be started ⇨ *page 48* and a destination must be entered ⇨ *page 49*.

- Press the **Route** control button ⇨ *page 49, fig. 39*. The current tour plan appears in the MMI display.
- To determine the location of a stopover in the tour plan, turn the control knob to the desired location, for example, ② ⇨ *fig. 44* and press the knob. The possibilities for entering a stopover are displayed.
- Enter a stopover ⇨ *page 49*.
- Turn the control knob to **Add to route plan** and press the knob.
- To start the route guidance, turn the control knob to **Start route guidance** and press the knob. The route criteria and then the map appear in the MMI display.

The following information appears in the side menu for tour plan ⇨ *fig. 44*:

① Vehicle location
② A possible location for entering a stopover.
③ Location of a stopover in the tour plan
④ Destination

To delete all stopovers from your tour plan, enter the single destination and start route guidance ⇨ *page 49*. ▶

**Tips**

- A stopover can also be entered using the navigation main functions ⇨ *page 49*.
- Has your route or tour plan changed? No problem! Simply select the destination/stopover with the control knob and press the knob. You can **Change**, **Move**, **Delete** a destination/stopover or choose **Drive to this destination now**.

# Stopping route guidance

Applies to vehicles: with navigation system

Requirement: Route guidance must be active ⇨ *page 49*.

- Press the **Destination** control button ⇨ *page 49, fig. 39*.
- Turn the control knob to **Cancel** and press the knob.

You can also cancel route guidance by entering a new destination ⇨ *page 50*.

**Tips**

The data and settings remain entered when route guidance is stopped.

# Map view

## Operating the system

Applies to vehicles: with navigation system

**Fig. 45** Online map view with crosshairs turned off

**Fig. 46** Standard map view with crosshairs turned on

### Opening the map view

- Select: the NAV function button. The map or the last active navigation menu appears in the MMI display.
- To switch from a navigation menu in the map, press the NAV function button again.

### Turning the crosshairs on/off

- Press the control knob. The crosshairs and the side menu are turned on ⇨ *fig. 46*.
- To turn off the crosshairs and the side menu ⇨ *fig. 45*, press the BACK button.

### When the crosshairs are turned off:

① Direction: The map is either oriented to the **North** or according to the **Dir. of travel** ⇨ *page 62*.

② Scale: Turn the control knob to the left or right to decrease or increase the scale.

③ Distance to destination/stopover

④ Calculated arrival time to the destination/stopover

⑤ Speed display[1)]

⑥ Altitude display

⑦ Vehicle location

⑧ Display of selected map information

⑨ Display of an upcoming turn

### When the crosshairs are turned on:

⑩ Information regarding the location of the crosshairs: If you select a city on the map using the crosshairs, any information ▶

1) Only applies to vehicles without camera-based speed limit display.

available is displayed, such as address, phone number or traffic information.

(11) Examples of selected map contents

(12) Display of the geocoordinates where the crosshairs are located (latitude and longitude)

(13) Moving along the route: This function can be used while route guidance is active. Turn the control knob to the left or right to move the map along the current route.

(14) Destination details menu: Display of available details about the location of the crosshairs, such as address. The location of the crosshairs can be used as a stopover, stored in the directory or called.

(15) Repeating the last navigation announcement

When the crosshairs are turned on, you can select a destination from the map ⇨ *page 51*.

If you select the map orientation (1) and press the control knob when the side menu is turned on and the **2D** map type is selected ⇨ *page 63*, the display switches from **Dir. of travel** to **North** and vice versa. This setting is saved.

## Online map view

Applies to vehicles: with navigation system and Audi connect services

**Fig. 47** Online map view

**Fig. 48** Online street view

Requirement: Navigation mode must be started ⇨ *page 49* and the requirements for Audi connect services must be met ⇨ *page 43*.

- Press the **Settings** control button.
- Turn the control knob to **Map view** and press the knob.
- To show the map display with satellite images, turn the control knob to the service provider for the online map display and press the knob.

The map view is based on data packets received from the Internet in the form of satellite images, which are then combined with the roadways from the **Standard** ⇨ *page 58* map view. There are two gigabytes of memory space on the MMI hard drive that can be used to temporarily save the map/navigation data that was received. This is roughly the amount required for the map/navigation data from a 4,000 km route. As long as the satellite images that loaded for route guidance are stored on the hard drive, you can use them without having an active data connection.

### Online street view[1)]

With the online street view, you explore many places in the world through the eyes of a pedestrian. The online street view is available when the (1) ⇨ *fig. 47* symbol is displayed in the side menu.

To activate the online street view, turn the control knob to a scale of less than 30 m.

The following functions are available: ▶

1) Not available for all vehicles.

– Explore an area step by step: press the control knob when the ② ⇨ *fig. 48* symbol is displayed
– Enlarge/reduce the current display in four stages: turn the control knob to the right/left ③
– Turn the view toward the left/right or move it up/down: move the joystick in the desired direction

If available, the online street view displays a picture of your destination ⇨ *page 48, fig. 38* during the last two maneuvers when route guidance is active. The **Route info** function must be turned ⇨ *page 63* **On** for this to occur.

### Additional information

Displays of additional information in the MMI display such as Panoramio photos of attractions/point of interests can be switched on in the **Map content** ⇨ *page 63* menu. To display the map content, move the crosshairs onto something in the map and press the control knob. You can now view information such as photos of the attraction or point of interest in the **Additional information** menu.

**Tips**

– Audi connect services are only available where there is mobile network coverage. You can obtain more information from your current service provider.
– Audi connect services are available in the USA. Audi connect services are not available in Canada and Mexico at this time. Audi connect is currently not available in Canada because there are no nation-wide telecom providers who operate on the wireless signal required by the system.
– The stored data for the online map display can be erased ⇨ *page 16*.
– The online map display is an Audi connect service and is updated regularly when the function is opened. The process may take several seconds.
– When the online map display is switched on with the 3D position map type, the MMI display automatically switches to the 2D position when driving through tunnels.
– For more information regarding Audi connect services, refer to ⇨ *page 43*.
– The content, scope and providers of available online-based services may vary.
– For safety reasons, the online street view functions can only be used when the vehicle is stationary.

## Standard map view

Applies to vehicles: with navigation system

Requirement: Navigation mode must be started ⇨ *page 49*.

▸ Press the **Settings** control button.
▸ Turn the control knob to **Map view** and press the knob.
▸ Turn the control knob to **Standard** and press the knob.

The display uses conventional map material ⇨ *page 56, fig. 46*. There are four different map types to choose from ⇨ *page 63*.

## Navigation display in the driver information system

Applies to vehicles: with navigation system

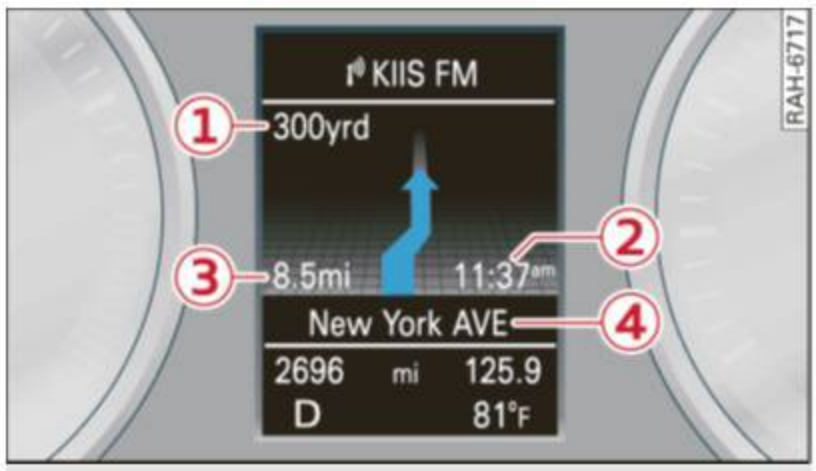


**Fig. 49** Lane display

**Fig. 50** Turn display ▸

Once you have entered a destination or tour and started route guidance, the navigation information will be displayed in the driver information system. If you select another function such as the radio with the multifunction steering wheel, the navigation will be replaced with the selected function ⇨ *page 82*.

① Distance until change of direction
② Calculated arrival time
③ Total mileage to the destination/stopover
④ Name of the current expressway, highway or street. An arrow in front of the street name indicates that you should turn onto that street.
⑤ Turn arrow. An upcoming turn is also indicated.
⑥ Bar graph. A bar graph appears when a direction arrow is displayed. The fewer bars are shown, the shorter the distance is until the turn.

Turn the left menu thumbwheel on the multifunction steering wheel down or up to access other information in the on-board computer.

A compass appears in the navigation tab in the driver information system if you have not started the route guidance.

**WARNING**

The route calculated by the navigation system is a recommendation for reaching your destination. Obey traffic lights, stopping restrictions, one-way streets, lane change restrictions, etc.

**Tips**

An exclamation mark "**!**" in front of the street name indicates that the information about this street or this section of the route is not complete in the navigation data that the MMI contains. Obey traffic laws such as one-way streets or pedestrian zones.

# Storing a destination

## Storing a favorite or a home address

Applies to vehicles: with navigation system

- Press the **Destination** control button ⇨ *page 49, fig. 39*.
- Turn the control knob to **Favorites** and press the knob.
- Turn the control knob to **Create favorite/ Home address** and press the knob.
- Enter a destination ⇨ *page 49*.
- Turn the control knob to **Store as favorite/ Store as home address** and press the knob. The speller appears in the MMI display ⇨ *page 9*.
- Enter the name for your favorite.
- To store the favorite, turn the speller to **OK** and press the control knob.

You can also store favorites while the route guidance is active. Favorites are stored automatically as a contact in the directory.

**Tips**

Favorites can also be edited and deleted ⇨ *page 61*.

## Storing a destination in the directory

Applies to vehicles: with navigation system

*A single destination can either be stored as a new address card or assigned to an existing one.*

### Storing a destination as a new address card

- Enter a destination ⇨ *page 49*.
- Turn the control knob to **Store in directory** and press the knob.
- Turn the control knob to **New contact** and press the knob. An input field appears in the MMI display.
- Turn the control knob to **Last name** and press the knob. The speller appears in the MMI display ⇨ *page 9*.
- Enter a name.
- Select **OK** in the speller and press the knob to confirm your entry.
- Enter additional data.

- Turn the control knob to **Store contact** and press the knob.

### Assigning the destination to an existing address card

- Enter a destination ⇨ *page 49*.
- Turn the control knob to **Store in directory** and press the knob.
- To assign the destination to an address card, turn the control knob to a contact and press the knob. The address card opens.
- Turn the control knob to **Store contact** and press the knob.

Two navigation destinations, **Private/Business**, can be assigned to each directory contact. If you already have an address card for a navigation destination, the old destination will be overwritten.

Stored destinations are identified in the map by a blue or red push pin (business/private navigation destination).

To access a destination quickly, switch on **Show as favorite** (✓). Use navigation main functions (5) ⇨ *page 49, fig. 39* to select a favorite directly.

**Tips**

To edit, delete or have a contact read from the voice recognition system, refer to ⇨ *page 40*.

## Tour plan

### Storing a tour plan

Applies to vehicles: with navigation system

*Tour plans can be stored and loaded later as a new navigation destination.*

Requirement: You must have entered a tour plan ⇨ *page 55*.

- Press the **Route** control button.
- Turn the control knob to **Tour plan memory** and press the knob.
- Turn the control knob to **Store tour plan** and press the knob. The speller appears in the MMI display ⇨ *page 9*.
- Enter a name for the tour plan.
- Select **OK** in the speller and press the control knob. The tour plan entered is stored.

If the **Store tour plan** function is *grayed out*, either the tour memory is full or no tour plan was entered. Please delete any tours you do not need from the memory ⇨ *page 60* or enter a tour plan.

### Loading a tour plan

Applies to vehicles: with navigation system

*Stored tour plans can be loaded as a new navigation destination.*

Requirement: Navigation mode must be started ⇨ *page 48* and a tour must be stored ⇨ *page 60*.

- Press the **Route** control button.
- Turn the control knob to **Tour plan memory** and press the knob.
- Turn the control knob to **Load tour plan** and press the knob. A list of entries appears in the MMI display.
- To select a tour from the list, turn the control knob to an entry and press the knob.
- To start route guidance, turn the control knob to **Start route guidance** and press the knob. The route criteria and then the map ⇨ *page 56* are displayed in the MMI display.

### Deleting a tour plan

Applies to vehicles: with navigation system

Requirement: Navigation mode must be started ⇨ *page 48* and at least one tour must be stored ⇨ *page 60*.

#### Delete individually

- Press the **Route** control button.
- Turn the control knob to **Tour plan memory** and press the knob.
- Turn the control knob to **Delete tour plan** and press the knob.
- To delete a tour plan, turn the control knob to **Delete individually** and press the knob. A list of tour plans stored appears in the MMI display. ▶

- Turn the control knob to an entry and press the knob. The tour plan is deleted.

### Delete all

- Press the **Route** control button.
- Turn the control knob to **Tour plan memory** and press the knob.
- Turn the control knob to **Delete tour plan** and press the knob.
- Turn the control knob to **Delete all entries** and press the knob.
- To delete all tour plans, confirm the displayed message with **Yes**.

## Route list

Applies to vehicles: with navigation system

Requirement: Navigation mode must be started ⇨ *page 48* and a tour must be stored ⇨ *page 60*.

- Press the **Route** control button.
- Turn the control knob to **Route list** and press the knob. The route list appears in the MMI display.

The route list is visible only when route guidance is active and contains information regarding the route, the names of the streets and the length of the route sections.

On longer route sections, additional information may be displayed such as possible junctions when driving on expressways.

## Avoid route from here

Applies to vehicles: with navigation system

Requirement: Navigation mode must be started ⇨ *page 48* and a tour must be stored ⇨ *page 60*.

- Press the **Route** control button.
- Turn the control knob to **Avoid route from here** and press the knob.
- Turn the control knob to the left or right to determine the length of the route your are avoiding.

When route guidance is active, the calculated route will avoid the area you have specified. The navigation system calculates an alternative route.

The route to be avoided that you have entered applies only to the current route and must be reset if necessary.

The routes that are going to be avoided are identified in the MMI display with red/white markings.

**Tips**

If the MMI does not calculate an alternative route, that means one is not available.

# Additional settings

## Editing and using favorites

Applies to vehicles: with navigation system

### Editing an existing favorite

- Select: NAV function button > **Destination** control button > **Favorites** > Select entry from list > **Assign new favorite/Reassign home address**.

### Show on map

- Select: NAV function button > **Destination** control button > **Favorites** > Select entry from list > **Display destination on map**.

### Calling[1)]

- Select: NAV function button > **Destination** control button > **Favorites** > Select entry from list > **Call**.

### Delete

- Select: NAV function button > **Destination** control button > **Favorites** > Select entry from list > **Delete favorites/Delete home address**, or
- Select: NAV function button > **Settings** control button > **Delete favorites** > **Delete individually/Delete all entries**.

1) Applies to vehicles: with cell phone prep

You can change the destination for an existing favorite, the location of the favorite on the map or you can call*/delete the favorite.

## Route criteria

Applies to vehicles: with navigation system

▸ Select: NAV function button > **Settings** control button > **Route criteria**.

Several criteria are used to calculate the route guidance.

### Auto rerouting (traffic)

When the dynamic route is **On**, the route is automatically generated based on TMC traffic reports.

If the system does not calculate a detour even though you have selected dynamic route **On** and a traffic jam was reported on the calculated route, then the detour the system calculated would take more time than the time spent waiting in the traffic jam.

### Alternative routes

When the function is **On**, up to three suggested routes and their criteria appear in the MMI display in the side menu.

After the map view is changed, the new route that was calculated according to your criteria, is highlighted.

The following information for the suggested route, if available, is displayed:

– Distance to the destination and calculated arrival time
– Symbols for using expressways, toll roads or ferries on the planned route

You can select the possible routing in the alternative routes by turning and pressing the control knob.

### Route options

You can select a **Short**, **Fast** or **Mixed** route.

### Highway / Toll road / Ferry

Select the **Minimize** option if the navigation system should not include expressways, toll roads or ferries when calculating a route.

### Time restricted roads

Using **Minimize** excludes time restricted roads, such as pedestrian zones, from the route calculation. When using **Automatic**, the MMI decides if the time restricted roads should be included when calculating the route guidance based on the entries stored in the navigation data.

### Seasonal closing

Using **Minimize** excludes seasonally closed roads, such as mountain passes, from the route calculation. When using **Automatic**, the MMI decides if the seasonally closed roads should be included when calculating the route guidance based on the entries stored in the navigation data.

**Tips**

If avoiding any criteria makes route guidance impossible, that criteria will still be used when calculating the route.

## Map display

Applies to vehicles: with navigation system

▸ Select: NAV function button > **Settings** control button > **Map display**.

### Day

The map is displayed with a light background.

### Night

The map is displayed with a dark background.

### Automatic

The map display changes from day to night when the headlights are switched on.

## Map orientation

Applies to vehicles: with navigation system

▸ Select: NAV function button > **Settings** control button > **Map orientation**. ▶

### North[1)]

The map is oriented to the north.

### Dir. of travel

The map is oriented to the direction of travel. At a scale of 60 miles (100 km), the map is oriented to the north for easier orientation.

### Automatic

At a scale up to 3 miles (5 km), the map is oriented to the direction of travel. At a scale greater than 3 miles (5 km), the map is oriented to the north.

## Map type

Applies to vehicles: with navigation system

▸ Select: NAV function button > **Settings** control button > **Map type**.

### Destination

The destination is marked with a destination flag. The map indicates the destination is oriented to the north.

### 2D

The current vehicle position is displayed. The map orientation corresponds to the setting in the **Orientation** menu ⇨ *page 62*.

### 3D

The current vehicle position is displayed in a three-dimensional terrain map and the map orientation is set automatically to **Dir. of travel** ⇨ *page 62*. At a scale of 60 miles (100 km), the map is oriented to the north.

At a scale between 30 - 100 yards (30 - 100 meters), the display will show three-dimensional city models and landmarks will be shown at a scale of 30 - 200 yards (30 - 200 meters).

### Overview

The entire route from the vehicle location to the destination is displayed on the map. The map scale depends on the length of the route. The map is oriented to the north.

## Map content

Applies to vehicles: with navigation system

▸ Select: NAV function button > **Settings** control button > **Map content**.

Map contents such as traffic information, favorites, restaurants or Panoramio and Wikipedia Audi connect services can be displayed (✓) or hidden.

The functions in the **Map content** menu depend on the map display that is selected ⇨ *page 56*.

The traffic information is displayed in the map with colored lines:

① green lines: freely flowing traffic
② orange lines: slow traffic
③ red lines: stop and go

A colored warning symbol in the map indicates there is a traffic incident directly ahead.

## Route info

Applies to vehicles: with navigation system

▸ Select: NAV function button > **Settings** control button > **Route info**.

### Complete

In addition to the **Turn-by-turn** information, point of interest near expressway exits are displayed.

### Route

Information on upcoming maneuvers or traffic reports are displayed in the left half of the map. The right half of the map continues to show the map display you have selected.

### Exit

The left half of the map contains a window that shows expressway exits. The right half of the map continues to show the map display ▸

1) Only possible in the 2D map type display

you have selected. Parallel to this, the window also shows an enlarged view of the intersection area.

The updated distance to the turn is displayed next to the enlarged view. The name of the street you will turn onto, the street number and/or name of the exit and the direction of travel are also displayed at the same time.

### Off

No additional information regarding the current route appears in the MMI display.

## Automatic zoom

Applies to vehicles: with navigation system

▸ Select: NAV function button > **Settings** control button > **Automatic zoom**.

### On

When this function is **On** the map scale is automatically selected according the street classification (expressway, highway, other street).

### Intersection

When the route guidance is on, upcoming turns are temporarily zoomed at a detailed scale so that you can see the street route.

### Off

The map scale chosen by you ② ⇨ *page 56, fig. 45* is maintained permanently.

## Low fuel routing

Applies to vehicles: with navigation system

▸ Select: NAV function button > **Settings** control button > **Low fuel routing**.

When this function is **On**, a message appears in the MMI display when the fuel gauge goes below the reserve marking. A list of gas stations near your current location appears in the MMI display once you confirm this message. Once you select a gas station with the control knob, the route guidance will be calculated from your current location.

## Speed limit information

Applies to vehicles: with navigation system

▸ Select: NAV function button > **Settings** control button > **Speed limit information**.

The maximum speed limits for expressways, highways and main streets can be switched **On**/**Off** if they are stored in the navigation data.

## Voice guidance

Applies to vehicles: with navigation system

▸ Select: NAV function button > **Settings** control button > **Voice guidance**.

The navigation announcements in the navigation mode can be **Complete**/**Compact**.

Pressing the i-NAV button ③ ⇨ *page 82, fig. 62* plays a navigation announcement.

**Tips**

When the **Voice guidance** function is switched **off** and the **Traffic report** function is switched **on** ⇨ *page 68*, an audio message is given when there are traffic incidents on the current route.

## Voice guidance on during call

Applies to vehicles: with navigation system and cell phone prep

▸ Select: NAV function button > **Settings** control button > **Voice guidance on during call**.

When this function is switched off, announcements are *not* played during a phone call.

## Deleting last destinations

Applies to vehicles: with navigation system

▸ Select: NAV function button > **Settings** control button > **Delete last destinations**.

The destinations you have entered last are automatically stored ⇨ *page 54*. They can be deleted individually or all at once.

## Demo mode

Applies to vehicles: with navigation system

▸ Select: NAV function button > **Settings** control button > **Demo mode**.

The **Demo mode** helps you effectively plan and display a route by showing map contents or route criteria. You can **Set starting location** when you would like to calculate a route starting from a location other than the vehicle position. Start demo mode to simulate route guidance.

**Tips**

Route simulation guidance in demo mode is switched off when the vehicle is being driven for safety reasons.

# Calling up traffic information

## Introduction

Applies to vehicles: with navigation system and Satellite Digital Audio Radio Service

*The MMI can alert you about current traffic situations in the form of a written and spoken message as needed.*

TMC traffic reports can be shown in the MMI display through Sirius (satellite radio) ⇨ *page 70*. This happens automatically and silently. Even more practical is the fact that the MMI uses these messages when dynamic route is switched on to navigate around traffic problems such as traffic jams, when possible ⇨ *page 62*.

Traffic report reception is indicated by the **TMC** symbol in the title line in the Navigation and Info modes:

| TMC symbol | Explanation |
|---|---|
| Displayed | TMC stations are available and dynamic navigation is switched **On** ⇨ *page 62*. |
| Is grayed out | TMC stations are *not* available and dynamic navigation is switched **On**. |
| Not displayed | Dynamic navigation around a traffic jam is switched **Off**. |

**Tips**

To use the traffic message channel (TMC), you must contact the Sirius service provider ⇨ *page 70*.

## Calling up a TMC report

Applies to vehicles: with navigation system and Satellite Digital Audio Radio Service

*TMC traffic reports are sorted according to road category and country. TMC traffic reports for an active route are displayed first.*

**Fig. 51** Calling up a TMC traffic report

- Press the MENU function button.
- Turn the control knob to **Info** and press the knob.
- If a list of TMC traffic reports does not appear in the MMI display, press the BACK button. A list of TMC traffic reports appears in the MMI display ⇨ *fig. 51*.
- Turn the control knob to a traffic report.
- Press the control knob. A detailed view is displayed.
- To call up the next traffic report in the detailed view, turn the control knob to **Display next report** and press the knob.
- Turn the control knob to **Show on map** and press the knob to show a detailed view of the selected report on the map. The shaded line shows the street and the length of the traffic jam.
- Press the control knob again to see the next TMC traffic report on the map.
- Press the **Read** control button to hear the traffic report.

When route guidance is active, traffic reports that affect your route are displayed in order based on distance and marked with a yellow warning symbol (1) ⇨ *fig. 51*. Any traffic incidents that are immediately ahead are displayed first.

All other current TMC traffic reports with a grayed out warning symbol are then listed ▶

sorted by type of street (expressway, major street, other streets) and name ②. These TMC traffic reports are shown on the map with a gray warning symbol.

TMC traffic reports that are especially important such as a driver driving the wrong way are displayed automatically in the MMI display. Press the BACK button or the control knob to cancel the report.

When route guidance is deactivated, traffic reports are displayed with a colored symbol and sorted according to distance from the current position.

**Tips**

– Traffic announcements also appear in the driver information system and can be selected by turning the left menu thumbwheel.
– TMC traffic reports are not available in Canada. Please contact Sirius Canada for details.

## Accessing online information services

Applies to vehicles: with navigation system and Audi connect services

*You can receive information such as current weather conditions directly through your MMI.*

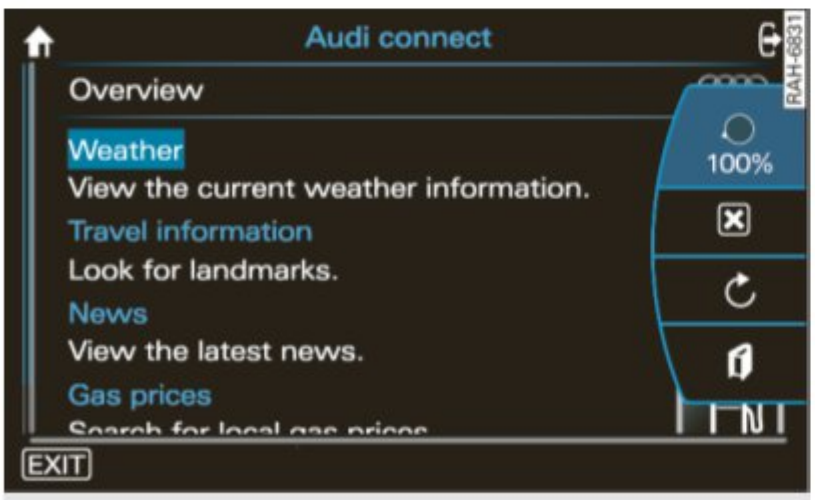


**Fig. 52** Online information services

Requirement: The requirements for Audi connect services must be met ⇨ *page 44*.

- Press the MENU function button.
- Turn the control knob to **Info** and press the knob.
- Press the **Audi connect** control button. The available online information services are shown in the browser.
- For example, turn the control knob to **Weather** and press the knob. The search areas are displayed.
- To receive weather information for the vicinity/destination, turn the control knob to **In immediate vicinity**/**In vicinity of destination or stopover** and press the knob. The weather information is displayed, or
- To receive weather information for any city, turn the control knob to **In new city** and press the control knob. The speller is displayed.
- Enter a location and confirm the input with **OK**. The weather information is displayed.

The online information services are shown in a browser. For additional information on using the browser, refer to ⇨ *page 47*.

**WARNING**

Only use Audi connect services when road and traffic conditions permit. Using these services could increase the risk of an accident. Refer to and follow the guidelines provided in ⇨ *page 6, Traffic safety information*. Some Audi connect services are only available when the vehicle is stationary to reduce the risk of distracting the driver.

**Tips**

– Audi connect services are only available where there is mobile network coverage. You can obtain more information from your current service provider.
– Audi connect services are available in the USA. Audi connect services are not available in Canada and Mexico at this time. Audi connect is currently not available in Canada because there are no nation-wide telecom providers who operate on the wireless signal required by the system.
– The availability of Audi connect services such as weather information depends on the service provider.

– The content and scope of available online-based services may vary. You should familiarize yourself regularly with new online information services.
– For more information regarding Audi connect services, refer to ⇨ *page 43*.

# Additional settings

## Traffic report

Applies to vehicles: with navigation system

▸ Select: MENU function button > **Info** > **Settings** control button > **Traffic report**.

Traffic reports that are referring to an active destination are given as a spoken announcement when the function is **On**.

## Music volume during traffic reports

Applies to vehicles: with navigation system

▸ Select: MENU function button > **Info** > **Settings** control button > **Music volume during traffic reports**.

To set the volume during traffic reports, turn the control knob to the left or right and press the knob.

# Listening to the radio

## Introduction

**Fig. 53** FM station list

**Fig. 54** Sirius station list during loss of reception

The radio has three bands: FM, AM and Sirius* (satellite radio). With an HD Radio receiver, you also receive FM/AM radio stations in digital format. The receivable stations are shown on a radio station list and can be selected directly. You can select the next receivable station by pressing a button on the MMI control panel or playing all stations for a few seconds using the SCAN function ⇨ *page 71*. You can also save your favorite stations in a preset list in any order.

The radio supports reception of broadcasts in non-delayed ballgame mode. During transmission in ballgame mode, the broadcast switches automatically to the analog reception signal.

### FM band (ultra short wave)

The FM station list (maximum 75 stations) is updated automatically.

### AM band (amplitude modulation)

The AM station list (maximum 165 stations) must be updated manually.

The stations in the station list are still displayed after leaving the reception area. Reception is lost.

### HD Radio technology (digital radio)[1)]

The HD Radio receiver operates as a hybrid system simultaneously with the analog FM/AM bands. When the FM/AM station is available in digital format, the HD symbol ① ⇨ *fig. 53* appears in the FM/AM station list. If the digital signal is lost, the radio switches automatically to the analog FM/AM station.

### Sirius* (satellite radio)

The Sirius provider automatically updates the Sirius* station list (maximum 224 channels) and the station information. If the last channel playing is no longer available after a station list update, channel 184 will play automatically.

If the radio signal is lost, radio stations that are not currently received are displayed in the station list with the following system information:

– **ANTENNA** - No antenna is connected to the tuner
– **LINKING** - The tuner is currently not receiving any satellite signal ① ⇨ *fig. 54*

The system information turns off when the radio stations are received again. ▶

1) HD Radio Technology Manufactured Under License From iBiquity Digital Corp. U.S. and Foreign Patents. HD Radio and the HD Radio logo are proprietary trademarks of iBiquity Digital Corp.

**Tips**

– To receive satellite programs, you must contact the Sirius* service provider ⇨ *page 70*.
– HD Radio reception is not available in Canada.

## Starting radio mode

Requirement: The MMI must be switched on ⇨ *page 7*.

▸ Press the RADIO function button. The list of stations or the last active radio menu appears in the MMI display.

The menu that was open the last time you listened to the radio is shown in the MMI display. Press the RADIO function button again while in radio mode to open the station list.

## Activating your Satellite Radio service

Applies to vehicles: with Satellite Digital Audio Radio Service

*In order to be able to receive satellite programs and traffic message channel (TMC), this service must be enabled.*

Requirement: The Sirius band must be selected ⇨ *page 70*.

### Sirius station list

▸ Turn the knob to **000 Sirius ID** and press the knob. The Electronic Serial Number is displayed.

### Control button settings

▸ Press the **Settings** control button.
▸ Turn the knob to **Receiver serial number** and press the knob. The Electronic Serial Number is displayed.

**Tips**

– Objects such as buildings, tunnels, bridges, terrain, other vehicles or objects on the roof of the vehicle can result in decreased performance.
– Satellite Radio reception is not available in Alaska and Hawaii.

## Selecting frequency band

*The FM (ultra short wave), AM (amplitude modulation) and Sirius* Radio bands can be selected in the MMI.*

Requirement: The radio must be on ⇨ *page 70*.

### Band control button

▸ Press the **Band** control button.
▸ Turn the control knob to the desired frequency band.
▸ Press the control knob to select the frequency band. The current frequency band is indicated in the title line of the MMI display.

### RADIO function button

▸ To select the frequency band, press the RADIO function button repeatedly until the desired frequency band is shown in the title line of the MMI display.

**Tips**

You can also select the frequency band using the multifunction steering wheel ⇨ *page 85* or the voice recognition system ⇨ *page 95*.

## Selecting a station from the station/ presets list

**Fig. 55** Additional HD Radio channels

▶

### From the station list

- Turn the control knob to the desired radio station/additional station.
- Press the control knob to select the station.

### From the presets list

- Press the **Presets** control button. The preset list is displayed.
- Turn the control knob to the station and press the knob. The station is selected.

To update the station list in the AM band, turn the control knob to **Update station list** and press the knob. The station lists in the FM and Sirius* bands are updated automatically.

Digital FM HD Radio channels may have several additional channels*. The available additional channels* are listed under the radio station. When leaving the reception area, additional channels* that are not received are identified with the symbol ① ⇨ *fig. 55*.

**Tips**

– You can scroll through long lists of folders quickly by turning the control knob quickly. The scrolling speed depends on the number of stations.
– You can also select the station using the multifunction steering wheel ⇨ *page 85* or the voice recognition system ⇨ *page 96*.

## Radio main functions

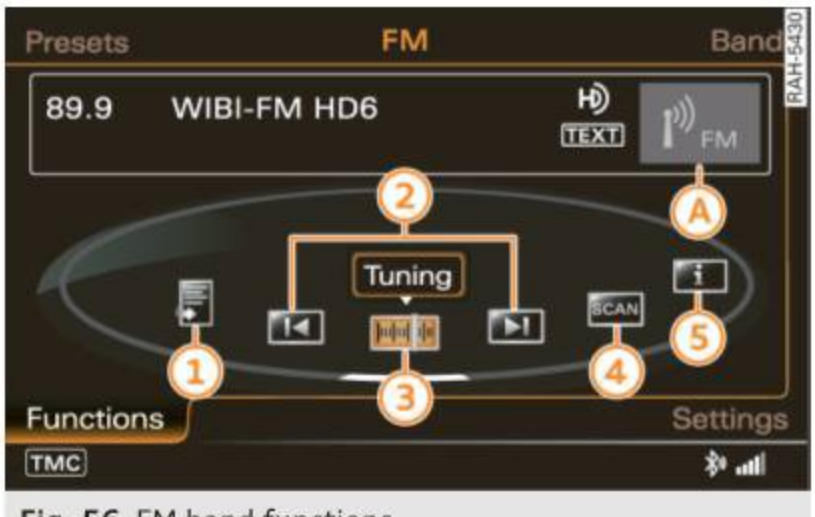


**Fig. 56** FM band functions

Requirement: The radio must be on ⇨ *page 70*.

- Press the **Functions** control button ⇨ *fig. 56*.

The following functions can be selected in the MMI display, depending on which band is selected:

① Store station/Store channel (Sirius*) ⇨ *page 72*
② Seek up/down or Next/Previous (Sirius*) ⇨ *page 71*
③ Tuning/Channels (Sirius*) ⇨ *page 71*
④ Scan ⇨ *page 71*
⑤ Radio text/Info (Sirius*) ⇨ *page 72*

The following information can be displayed in the information window Ⓐ, depending on availability:

– Station name
– Frequency
– Availability of radio text
– Channel name/number

## Selecting a station

Requirement: The desired band must be selected ⇨ *page 70*.

### Automatic seek

- Press the **Functions** control button.
- Turn the control knob to ▶| (**Seek up/Next**) or |◀ (**Seek down/Previous**) ② ⇨ *page 71, fig. 56*.
- Press the control knob. The next receivable station/channel is selected.

### Manual search

- Press the **Functions** control button.
- Turn the control knob to **Tuning/Channels** ③ ⇨ *page 71, fig. 56* and press the knob.
- To adjust the frequency/channel in small stages, turn the control knob to the right or left.

### SCAN function

- Press the **Functions** control button.
- Turn the control knob to **Scan** ④ ⇨ *page 71, fig. 56* and press the knob. The station list ▶

appears in the MMI display. All stations are played for several seconds each.

- To stop the scan function, repeat the process. The current station is selected.

**Tips**

– You can also stop the scan function by selecting a station from the station list ⇨ *page 70*.
– You can also jump to the previous/next station in the list by turning the On/Off knob ④ ⇨ *page 7, fig. 2* briefly to the left/right.
– An FM station with poor reception will no longer be displayed in the station list once you switch to a different station. However, you can save the station and select it again from the station list ⇨ *page 72*.
– If the scan function is activated in the AM band, the AM band station list will also be updated during the scan process.

## Storing a station

*The presets list can contain up to 50 stations from all frequency bands.*

Requirement: The station list must be displayed ⇨ *page 70, fig. 55*.

### Functions control button

- Press the **Functions** control button.
- Turn the control knob to **Store station/ Store channel** ① ⇨ *page 71, fig. 56* and press the knob. The selected station is stored in the next empty position in the presets list.
- To change the position in the presets list, turn the control knob to the left or right.
- Press the control knob to store the station in the selected position.

### Presets control button

- Press the **Presets** control button.
- Turn the control knob to **Store** *station name* and press the knob. The selected station is stored in the next empty position in the presets list.
- To change the position in the presets list, turn the control knob to the left or right.
- Press the control knob to store the station in the selected position.

### Control knob

- Turn the control knob to the desired station in the station list.
- Press and hold the control knob until the presets list with **Store** *station name* **here** appears in the MMI display.
- To change the position in the presets list, turn the control knob to the left or right.
- Press the control knob to store the station in the selected position.

**Tips**

You can delete an individual station or all stations from the presets list ⇨ *page 74*.

## Moving a stored station

- Press the **Presets** control button.
- Turn the control knob to the station and press the knob.
- Turn the control knob to **Move** *station name* and press the knob.
- To change the position in the presets list, turn the control knob to the left or right.
- Press the control knob to store the station in the selected position.

## Displaying radio text/ information

Requirement: The FM/Sirius* band must be selected ⇨ *page 70* and the radio main functions must be displayed ⇨ *page 71*.

- Turn the control knob to **i** (**Radio text/Info** (Sirius*)) ⑤ ⇨ *page 71, fig. 56* and press the knob. The radio text such as the station name, artist or title or the information accompanying the program (Sirius*) are shown in the MMI display. ▶

**Tips**

The availability of **Radio text** is also indicated by a symbol in the information window Ⓐ ⇨ *page 71, fig. 56*.

# Additional settings

## HD Radio reception

Requirement: The FM/AM band must be selected ⇨ *page 70*.

▸ Select: RADIO function button > **Settings** control button > **HD Radio**.

You can turn the HD Radio reception **On** and **Off** manually.

## HD Radio station info

Requirement: The FM/AM band must be selected ⇨ *page 70* and the HD Radio reception must be turned on ⇨ *page 73*.

▸ Select: RADIO function button > **Settings** control button > **HD station information**.

If information such as the artist or album is available for the current track, it will be displayed in a pop-up window if this function is activated.

## Station names

Requirement: The FM band must be selected ⇨ *page 70*.

▸ Select: RADIO function button > **Settings** control button > **Station names**.

### Station names Scrolling

Scrolling text transmitted by the FM stations is shown in the MMI display.

### Station names Fixed

Scrolling text transmitted by the FM stations is not shown in the MMI display. Only the current section of the scrolling text displayed.

### Station names Off

Text transmitted by the FM stations is not shown in the MMI display. Scrolling text transmitted by the HD stations is shown in the MMI display.

## Channel info

Applies to vehicles: with Satellite Digital Radio Service

Requirement: The Sirius band must be selected ⇨ *page 70*.

▸ Select: RADIO function button > **Settings** control button > **Channel info**.

If information such as the artist or album is available for the current track, it will be displayed in a pop-up window if this function is activated.

## Channel sorting

Applies to vehicles: with Satellite Digital Radio Service

*The channels that are displayed in the channel list can be filtered according to your personal preferences as to type of program.*

Requirement: The Sirius band must be selected ⇨ *page 70*.

▸ Select: RADIO function button > **Settings** control button > **Channel sorting**.

### Channel number

The channels are listed by channel number in ascending order.

### Channel name

The channel categories are listed in the main menu in alphabetical order.

### Category and channel number

The channels are listed by category and then by channel number.

### Category and channel name

The channels are listed by category and then by channel name.

## Category filter

Applies to vehicles: with Satellite Digital Radio Service

Requirement: The Sirius band must be selected ⇨ *page 70*.

- Select: RADIO function button > **Settings** control button > **Category filter**.

The channels that are displayed in the channel list can be filtered according to your personal desires as to type of program. The selection of program categories depends on what your provider offers.

If you select the option **Deactivate category filter**, all filter options are deactivated and all available channels are displayed in the satellite channel list.

## Deleting stored stations

Requirement: A frequency band must be selected ⇨ *page 70* and a station must be stored in the presets list ⇨ *page 72*.

- Select: RADIO function button > **Settings** control button > **Delete presets**.

You can delete an individual station or all stations in the presets list.

# Playing media

## Introduction

You can start and operate the DVD drive, the Jukebox, memory card reader and a portable audio device* (for example iPod) as well as start and operate an audio player via Bluetooth*.

Different functions are available depending on the active source and the medium inserted. You can scroll through the album covers, play the tracks in a preferred sequence or display stored information regarding the actual track.

## Starting media mode

Requirement: The MMI must be switched on ⇨ *page 7*.

- Press the MEDIA function button. The source overview or the file that was played the last time media mode was active will be shown in the display.

## Selecting a source

**Fig. 57** Possible audio/video sources

Requirement: A source must contain audio/video files or a DVD.

- Press the MEDIA function button.
- Press the **Source** control button.
- Turn the control knob to a source and press the knob. The files in the selected source appear in the MMI display.

Possible sources are:

1. Jukebox ⇨ *page 20*
2. Memory card reader ⇨ *page 21*
3. DVD drive ⇨ *page 21*
4. Audi music interface* (for example, an iPod, USB or an external audio/video input*) ⇨ *page 23*
5. Bluetooth audio player* ⇨ *page 22*

**Tips**

You can also choose a source with the voice recognition system ⇨ *page 96*.

## Selecting an audio/video file

**Fig. 58** Jukebox folder structure

Requirement: A source must contain audio/video files or a DVD.

- Press the MEDIA function button. The file structure ⇨ *fig. 58* or the track/chapter list in the selected source is displayed.
- Turn the control knob to a file or track/chapter.
- Press the control knob to select the folder or a track/chapter. The content of the folder is displayed or the track/chapter is played.

The Jukebox automatically sorts the audio files during import according the stored information ⇨ *fig. 58*. Video files are stored in the **Videos** folder.

Audio CDs without CD text appear automatically in the MMI display along with the stored information, if the information is stored in the MMI. The stored information in the MMI (for example, artists, track) is available through Gracenote.

If stored information is available for the current track (such as artist or album), it will be ▶

displayed in a pop-up window. **Display track info** must be switched on ⇨ *page 79*.

**Tips**

– To reach the next highest level, press the BACK button or turn the control knob to the **Folder up** folder and press the knob.
– To reach the highest level in the folder structure, press the MEDIA function button.
– You can scroll through long lists of folders/tracks quickly by turning the control knob quickly. The scrolling speed depends on the number of folders/tracks.
– The video image is only displayed when the vehicle is stationary for safety reasons. You will only hear the video while you are driving.
– Video playback through the iPod/iPhone/iPad does *not* continue after stopping and starting the vehicle.
– Some DVDs let you select, for example, the audio track, the subtitle or the track/chapter while it is playing.
– When synchronizing an iPod/iPhone/iPad with "Cloud" services (iCloud), playlists may display incorrectly in the MMI. Use the local media center for the corresponding Apple device.

## Media main functions

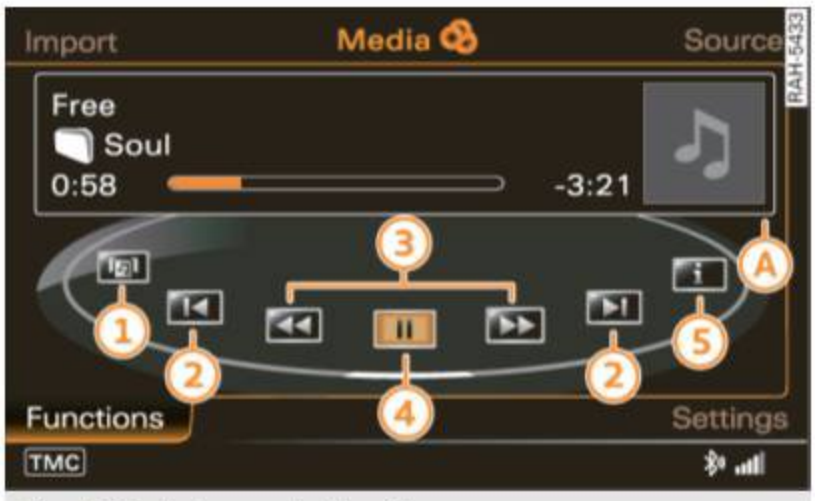


**Fig. 59** Jukebox main functions




**Fig. 60** DVD main functions

Requirement: Media mode must be on ⇨ *page 75*.

▸ Press the **Functions** control button.

The following functions can be selected in the MMI display, depending on which source is selected:

① Album browser ⇨ *page 77*
② Previous/next track ⇨ *page 77*
③ Fast forward/rewind ⇨ *page 77*
④ Pause ⇨ *page 76*
⑤ Track info ⇨ *page 77*
⑥ DVD main menu ⇨ *page 78*
⑦ Previous/next chapter ⇨ *page 77*
⑧ Full screen ⇨ *page 78*

The following information can be displayed in the information window Ⓐ, depending on availability:

– Track/chapter and folder name
– Playing time and remaining playing time
– Album cover

## Pausing/continuing playback

Requirement: Media mode must be on ⇨ *page 75*.

▸ Press the **Functions** control button.
▸ Turn the control knob to || (**Pause**) ④ ⇨ *page 76, fig. 59* and press the knob. Audio/video playback is paused and the mute symbol ④ ⇨ *page 10, fig. 7* appears in the status line of the MMI display.
▸ Turn the control knob to || (**Pause**) again and press the knob.

▶

**Tips**

– You can also pause and continue playback in the active audio source with the On/Off button ⇨ *page 12*.
– You can also perform this function with the multifunction steering wheel without removing your hands from the wheel ⇨ *page 82*.

## Previous/next track or chapter

Requirement: Media mode must be on ⇨ *page 75*.

### Previous/next track

- Press the **Functions** control button.
- Turn the control knob to |◀ (**Previous track**) or ▶| (**Next track**) ② ⇨ *page 76, fig. 59*.
- Press the control knob to skip to the previous/next track. The track will play.

### Next/previous chapter (DVD)

- Press the **Functions** control button.
- Turn the control knob to |◀ (**Previous chapter**) or ▶| (**Next chapter**) ⑦ ⇨ *page 76, fig. 60*.
- Press the control knob to skip to the previous/next chapter.

If you select **Previous track** within 10 seconds after a track has started to play, the previous track will start playing. If you press it after 10 seconds, the current track will begin playing again from the beginning.

**Tips**

You can also jump to the previous/next track or chapter by turning the On/Off button ④ ⇨ *page 7, fig. 2* briefly to the left/right.

## Fast forward/rewind

Requirement: Media mode must be on ⇨ *page 75*.

- Press the **Functions** control button.
- Turn the control knob to ▶▶ (**Fast forward**) or ◀◀ (**Rewind**) ③ ⇨ *page 76, fig. 59* and hold down the knob.

**Tips**

You can also fast forward/rewind while in an audio/video file or video DVD by turning the On/Off button ④ ⇨ *page 7, fig. 2* briefly to the left/right.

## Track info

- Requirement: An audio file must be playing.
- Press the **Functions** control button.
- Turn the control knob to **i** (**Track info**) ⑤ ⇨ *page 76, fig. 59* and press the knob.

Stored information with the current track (such as artist, album, track or genre) is displayed.

## Scrolling through album covers

**Fig. 61** Album browser

Requirement: Jukebox must be selected as the source ⇨ *page 75*.

### Using the album browser folder

- Turn the control knob to the **Album browser** folder ⇨ *page 75, fig. 58* and press the knob. The album covers appear in the MMI display.
- Turn the control knob to the left or to the right. The album covers will scroll.
- To select an album, turn the control knob to the album cover and press the knob. The album track list is displayed. ▶

- To select a track, turn the control knob to the track and press the knob.

### Using the functions control button

- Press the **Functions** control button.
- Turn the control knob to **Album browser** ① ⇨ *page 76, fig. 59* and press the knob. The album covers appear in the MMI display.
- Turn the control knob to the left or to the right. The album covers will scroll.
- To select an album, turn the control knob to the album cover and press the knob. The first track is played.

**Tips**

You should only copy audio files into the Jukebox that have the album cover (up to 800 x 800 px) imbedded in them.

## DVD main menu

Requirement: A video DVD must be playing and the vehicle must be stationary.

- Press the **Functions** control button.
- Turn the control knob to **DVD main menu** ⑥ ⇨ *page 76, fig. 60* and press the knob. The DVD main menu is shown in the MMI display.
- To select a menu item, turn the control knob to the item and press the knob.

**Tips**

You can also control the DVD main menu using the control knob with the joystick function ⇨ *page 8*.

## Full screen display

*The video image is only displayed when the vehicle is stationary for safety reasons. You will only hear the video while you are driving.*

Requirement: A video file/DVD must be playing and the vehicle must be stationary.

- Press the **Functions** control button.
- Turn the control knob to **Full screen** ⑧ ⇨ *page 76, fig. 60* and press the knob. The video image expands to fill the entire MMI display.
- Press the BACK button or a control button to switch off the full screen display.

## DVD parental control

*You can restrict the playback of video DVDs with the parental control. The settings are protected by a password.*

Requirement: A video DVD must be playing.

### Selecting the content rating

- Press the **Settings** control button.
- Turn the control knob to **Parental control** and press the knob. The speller appears in the MMI display.
- Enter the password.
- Select **OK** in the speller and press the knob to confirm your entry.
- Turn the control knob to **Content rating** and press the knob.
- Turn the control knob to a level (such as **level 5**) and press the knob. The selected level is stored.

### Changing password

- Press the **Settings** control button.
- Turn the control knob to **Parental control** and press the knob. The speller appears in the MMI display.
- Enter the password.
- Select **OK** in the speller and press the knob to confirm your entry.
- Turn the control knob to **Change password** and press the knob. The speller appears in the MMI display.
- Enter the new parental control password.
- Select **OK** in the speller and press the control knob.
- Enter the new parental control password again.
- Select **OK** in the speller and press the knob to confirm your entry. The new password is stored.

In accordance with the Motion Picture Association of America (MPAA), the following eight levels can be selected for **Parental control**: ▶

| Parental Level | Description |
|---|---|
| Level 1 - G | Unrestricted audience |
| Level 2 | Most audiences |
| Level 3 - PG | Mature young audience |
| Level 4 - PG-13 | Teenage audience |
| Level 5 | Mature teenage audience |
| Level 6 - R | Mature audience |
| Level 7 - NC-17 | Adult audience |
| Level 8 - Adult | Most restricted audience |

Eight different **content ratings** can be selected for parental control. If you select **Level 5**, for example, for the parental control level, all DVDs from level 1-5 can be played. Video DVDs with a higher level will not play.

All restrictions are cancelled when the function is switched to **Off**.

**Tips**

– Not all video DVDs have parental control.
– The password "1234" for parental control is set at the factory.
– Password entry will be locked for approximately one minute if you enter the incorrect password three times in a row.
– Only your authorized Audi dealer can reset the parental control password.

# Additional settings

## Repeat options

Requirement: An audio/video file must be playing.

▸ Select: MEDIA function button > **Settings** control button > **Repeat options**.

The following functions can be selected for repeat:

– **Off** - the **Repeat options** are switched off.
– **Folder** - the tracks in the folder will repeat.
– **Track** - the current track playing will repeat.

**Tips**

– **Repeat options** switches off automatically when the source is changed in the media mode.
– **Random playback** also depends on the settings for the repeat options.

## Random playback

Requirement: An audio/video file must be playing and **Repeat options** must be selected ⇨ *page 79*.

▸ Select: MEDIA function button > **Settings** control button > **Random playback**.

– **Off** repeat option - all of the files in the active source play in random order. This function is available only for the Jukebox.
– Repeat options **Folder** - the tracks in the current folder are played in random order.

**Tips**

**Random playback** switches off automatically when the source is changed in the media mode.

## Track display

Requirement: An audio file must be playing.

▸ Select: MEDIA function button > **Settings** control button > **Track display**.

### File name

The name of the file is displayed without the file extension.

### Track name

The track name, for example from the ID3 tag, is displayed.

**Tips**

The **Track display** function is not available for the Jukebox or a connected iPod.

## Display track info

Requirement: An audio file must be playing. ▸

▸ Select: MEDIA function button > **Settings** control button > **Display track info**.

If information is available for the current track such as artist or album, it will be displayed in a pop-up window if this function is activated (✓).

## Audio track

Requirement: A video DVD must be playing.

▸ Select: MEDIA function button > **Settings** control button > **Audio track**.

The audio track (language and audio format) can be manually adjusted. The language and audio format depend on the video DVD.

**Tips**

The DVD drive supports DTS (Digital Theater Systems) only ⇨ *page 21*.

## Subtitles

Requirement: A DVD must be playing.

▸ Select: MEDIA function button > **Settings** control button > **Subtitles**.

Subtitles can be selected manually for playback. The languages available depends on the DVD.

## Picture format

Requirement: A video file/DVD must be playing.

▸ Select: MEDIA function button > **Settings** control button > **Picture format**.

The following functions can be selected for the picture format, depending on the selected source (DVD, CD/DVD-ROM, Jukebox, SD, iPod, USB and AV):

– **Automatic** - the aspect ratio is adjusted automatically. The image width varies depending on film format.
– **Original** - the image is displayed in the stored picture format.
– **4:3/Standard (4:3)** - the image is displayed in **4:3** format.
– **16:9/Widescreen (16:9)** - the image is displayed in **16:9** format.
– **5:4** - the image is displayed in **5:4** format.
– **Zoom** - the image is expanded to fill the complete display.
– **Cinemascope (2.35:1)** - the image is displayed in **47:20** format.

## Screen settings

Applies to vehicles: with Audi music interface and iPod adapter cable (plus)/AV adapter cable

Requirement: A portable playback device must be connected using the iPod adapter cable plus*/AV adapter cable* ⇨ *page 24* or ⇨ *page 25*.

▸ Select: MEDIA function button > **Source** control button > Audi music interface (for example **iPod**) > **Settings** control button.

Turn the control knob to the left or to the right to select the following functions:

– **Brightness** - increase/decrease the screen brightness.
– **Contrast** - increase/decrease the screen contrast.
– **Color** - increase/decrease the screen color intensity.
– **Tint** - adjusting the color tones (with AV standard **NTSC**).

## AV Standard

Applies to vehicles: with Audi music interface and iPod adapter cable (plus)/AV adapter cable

Requirement: A portable playback device must be connected using the iPod adapter cable plus*/AV adapter cable* ⇨ *page 24* or ⇨ *page 25*.

▸ Select: MEDIA function button > **Source** control button > Audi music interface (for example **iPod**) > **Settings** control button > **AV standard**.

You can select **PAL** or **NTSC** on the MMI for an externally connected playback. The same standard must be selected on the playback ▸

device. Selecting the incorrect AV Standard can cause a poor-quality image, no image or no color at all.

## Input level

Applies to vehicles: with Audi music interface

Requirement: A portable player is connected by a 3.5 mm stereo jack adapter cable*/iPod adapter cable (plus)* ⇨ *page 25* or ⇨ *page 24*.

- Select: MEDIA function button > **Source** control button > Audi music interface > **Settings** control button > **Input level**.

The volume of the portable audio device is adapted to the MMI. Audi recommends adjusting the volume of the portable audio device to 70 percent of the maximum output.

# Multifunction steering wheel

## Introduction

You can operate certain functions on the radio, telephone*, navigation* and selected media using the multifunction steering wheel without removing your hands from the steering wheel. You can also switch the voice recognition system on and off and change the volume with the multifunction steering wheel. It's very convenient!

The functions are shown in the driver information system ⇨ *page 82, fig. 63*.

## Operating

**Fig. 62** Controls on the multifunction steering wheel

**Fig. 63** Display in the driver information system

Requirement: The MMI must be switched on ⇨ *page 7*.

### Operating

- To switch between Navigation*, Telephone* and the active audio source, press the MODE button ① ⇨ *fig. 62* repeatedly.
- Turn the left thumbwheel ② up or down to display more information.
- Press the left thumbwheel ② to select a menu item.

### Navigation announcements*

- Press button ③. The last navigation announcement is repeated.
- To change the volume, roll the right thumbwheel ④ up or down while an announcement is playing.

### Increasing and decreasing the volume of an active audio/video source

- Roll the right thumbwheel ④ up/down.

### Muting

- To mute the MMI, roll the right thumbwheel ④ down until a speaker symbol with a line through it appears in the status line in the MMI display, or
- Press the right thumbwheel ④. If the drive is switched on, it will be stopped.
- Roll the right thumbwheel up to switch off the mute or pause function.
- Press the right thumbwheel ④. The drive that was stopped will start playing again.

### Switching the voice recognition system on/off

- Press the Talk button ⑤. The input signal **Beep** plays.
- Press the Talk button ⑤ and hold it down until you hear the message **Cancel**.

**Tips**

Would you like to learn more about the voice recognition system in your vehicle? You will find a detailed description in ⇨ *page 87*.

## Calling

### Introduction

Applies to vehicles: with cell phone prep

Calling in the vehicle has become an everyday activity. You can operate all of the relevant telephone functions safely and easily using the multifunction steering wheel. ▶

The Bluetooth connection between the MMI and your paired cell phone is automatically established after the ignition is turned on. For some cell phones you have to confirm the connection. The Bluetooth connection is automatically terminated after the ignition is switched off.

**Tips**

– Would you like to learn more about operating the telephone in your vehicle? You will find a detailed description in ⇨ *page 26*.
– The telephone functions can only be controlled on the multifunction steering wheel if the telephone equipment was installed *at the factory*.
– The telephone functions depend on the cell phone and whether they are supported by your cell phone service provider or not.

## Accessing a directory and telephone number

**Fig. 64** Telephone menu

Requirement: The cell phone prep ⇨ *page 27* must have been activated.

▸ Press the MODE button ① ⇨ *page 82, fig. 62* repeatedly until the phone book appears in the driver information system.

The driver information system only displays phone book contacts that have a phone number saved.

If several phone numbers are stored in a contact, the list with stored numbers is displayed first when the entry is selected. Roll the left thumbwheel ② to the desired phone number and press the left thumbwheel.

You can select the desired phone number directly from the call lists, for example **Dialed numbers**. Press the MODE button ① to close an open call list.

## Dialing a telephone number and ending a call

Applies to vehicles: with cell phone prep

*Phone numbers stored in the directory and in the call lists can be dialed.*

Requirement: The telephone menu must be displayed ⇨ *page 83, fig. 64*.

### Calling

▸ Roll the left thumbwheel ② ⇨ *page 82, fig. 62* to **Directory**, **Dialed numbers**, **Missed calls** or **Received calls**.
▸ Press the left thumbwheel. A list with entries appears in the driver information system.
▸ Roll the left thumbwheel to an entry and press the left thumbwheel. The telephone number is dialed.

### Ending a phone call

▸ Roll the left thumbwheel to **End call** and press the left thumbwheel.

The following options are shown in the telephone submenu:

– **Directory**: contains the entries in the MMI directory ⇨ *page 35*.
– **Dialed numbers**: contains the last dialed numbers.
– **Missed calls**: contains the last calls missed.
– **Received calls**: contains the last calls received.

Press the MODE button ① to close an open call list.

**Tips**

– The multifunction steering wheel can only be used to dial stored telephone numbers. Enter a new phone number using ▸

the MMI speller ⇨ *page 29* or the voice recognition system ⇨ *page 91*.
– You can scroll through the directory contacts quickly in blocks by rolling the left thumbwheel quickly.
– If you switch off **Voice guidance on during call** while in navigation mode, navigation commands will not play during a call ⇨ *page 64*.[1)]

## Answering/ignoring a call

Applies to vehicles: with cell phone prep

Requirement: There must be an incoming call.

### Answering a call

▸ Press the left thumbwheel ② ⇨ *page 82, fig. 62*.

### Ignoring a call

▸ Roll the left thumbwheel to **Ignore** and press the left thumbwheel.

The *Name*, *Phone number* or **Unknown** appears in the driver information system display depending on whether the caller has been stored in the directory and if the phone number has been transmitted.

## Options during a call

Applies to vehicles: with cell phone prep

### Accepting another call

If another call comes in during an active call, the **Answer** and **Ignore** functions appear in the MMI display.

If you select **Answer**, the active phone call is put on hold and the incoming call is active. If you select **Ignore**, the incoming call will be ignored.

### Replacing a phone call

If a call comes in while you have an active call and another call is on hold, the **Replace** and **Ignore** functions appear in the MMI display.

If you select **Replace**, the active call will be replaced with the incoming call. If you select **Ignore**, the incoming call will be ignored. A phone call on hold remains in queue.

**Tips**

The **Call waiting** function must be activated in your cell phone to be alerted to an incoming call during an active call. The call options depend on the cell phone and service provider. You can obtain more information from your cell phone service provider.

# Navigating

## Accessing navigation

Applies to vehicles: with navigation system

Requirement: Navigation mode must be started ⇨ *page 48*.

▸ Press the MODE button ① ⇨ *page 82, fig. 62* repeatedly until navigation appears in the driver information system.

**Tips**

Would you like to learn more about the navigation function in your vehicle? You will find a detailed description in ⇨ *page 48*.

## Repeating navigation announcements

Applies to vehicles: with navigation system

▸ Press the button ③ ⇨ *page 82, fig. 62* to repeat the last navigation announcement.

# Listening to the radio

## Accessing the radio

Requirement: The radio must be on ⇨ *page 70*. ▸

[1)] Valid for vehicles with navigation system.

- Press the MODE button ① ⇨ *page 82, fig. 62* repeatedly until the radio menu appears in the driver information system ⇨ *page 85, fig. 65*.

**Tips**

Would you like to learn more about operating the radio in your vehicle? You will find a detailed description in ⇨ *page 69*.

## Selecting the frequency band

Requirement: The radio menu must be displayed ⇨ *page 85, fig. 65*.

- Roll the left thumbwheel ② down to a frequency band.
- Press the left thumbwheel to select the frequency band.

## Selecting a radio station

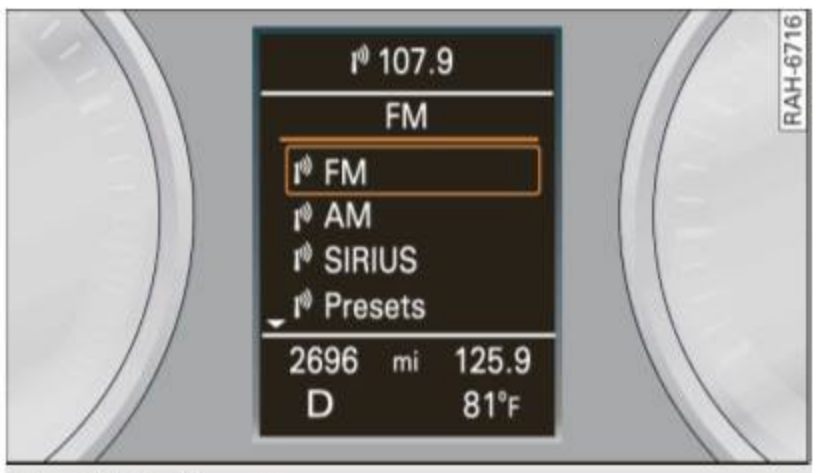


**Fig. 65** Radio menu

Requirement: The radio menu must be displayed ⇨ *fig. 65*.

- Roll the left thumbwheel ② ⇨ *page 82, fig. 62* down/up to a radio station, or
- To select the station from the station list, turn the left thumbwheel ② to **Presets** and press the left thumbwheel. The preset list is displayed.
- Roll the left thumbwheel to a radio station and press the left thumbwheel.

# Playing media

## Accessing media

Requirement: A source must contain audio/video files or a video DVD and the media mode must be started ⇨ *page 75*.

- Press the MODE button ① ⇨ *page 82, fig. 62* repeatedly until a track list/folder list appears in the driver information system.

**Tips**

Would you like to learn more about using the media function in your vehicle? You will find a detailed description in ⇨ *page 75*.

## Selecting an audio/video file

Requirement: An audio/video source must be selected ⇨ *page 85* and a folder/track/chapter must be displayed.

- Roll the left thumbwheel ② ⇨ *page 82, fig. 62*, for example, to a folder.
- Press the left thumbwheel to select, for example, the folder. The contents of the folder is displayed.

**Tips**

– To move to the next highest level, turn the left thumbwheel ② to the folder **Folder up** and press the left thumbwheel.
– You can scroll through long lists of folders/tracks quickly by rolling the left thumbwheel quickly. The scrolling speed depends on the number of folders/tracks.

## Pausing/continuing playback

Requirement: An audio/video file must be playing ⇨ *page 75*.

- Turn the right thumbwheel ④ ⇨ *page 82, fig. 62* all the way down to pause playback, or

- Press the right thumbwheel (4).
- Turn the right thumbwheel all the way up to resume playback, or
- Press the right thumbwheel (4).

RAH-7338

## GLOBAL COMMANDS

- TELEPHONE
- NAVIGATION
- INFO
- RADIO
- MEDIA
- HELP
- HELP VOICE RECOGNITION
- HELP TELEPHONE
- HELP NAVIGATION
- HELP MAP
- HELP INFO
- HELP RADIO
- HELP MEDIA
- CALL (XY)
- ENTER NUMBER
- REDIAL
- NAVIGATE TO (XY)
- DIRECTORY
- ENTER ADDRESS
- ONLINE DESTINATIONS
- ONLINE DESTINATION (XY)
- CANCEL ROUTE GUIDANCE
- MAP
- LINE 1-6
- NEXT / PREVIOUS PAGE

## TELEPHONE

- ENTER NUMBER
  - DIAL
  - REPEAT
  - CORRECTION
  - DELETE NUMBER
- REDIAL
- CALL (XY)
  (BUSINESS / PRIVATE / LAND LINE / CELL)
- RECEIVED CALLS
- DIALED NUMBERS
- MISSED CALLS
- FIND CONTACT
- STORE CONTACT
- READ CONTACT
- CALL VOICE MAIL

## NAVIGATION

- ENTER ADDRESS
- ENTER COUNTRY
- ENTER ZIP CODE / CITY
- ENTER STREET
- ENTER HOUSE NUMBER
- ENTER DOWNTOWN
- START / CANCEL ROUTE GUIDANCE
- NAVIGATE TO (XY)
- LAST DESTINATIONS
- FAVORITES
- HOME ADDRESS
- SHORT / FAST / ECONOMY ROUTE
- DYNAMIC ROUTE ON / OFF
- ROUTE LIST
- VOICE GUIDANCE ON / OFF
- ROUTE INFO ON / OFF
- SCALE (XY) MILES / YARDS
- ONLINE DESTINATIONS
- ONLINE DESTINATION (XY)
- ENTER POINT OF INTEREST
- NEXT GAS STATION
- NEXT DIESEL FUEL STATION
- NEXT PARKING LOT
- NEXT RESTAURANT
- NEXT ACCOMMODATION
- NEXT HOSPITAL
- NEXT AUDI DEALER
- NEXT POLICE STATION
- NEXT ATM
- NEXT COFFEE SHOP
- DESTINATION MAP / OVERVIEW MAP
- 2D / 3D MAP
- DAY / NIGHT MAP

## INFO

- READ TRAFFIC REPORTS

## RADIO

- SET STATION
- STATION (XY)
- SET FREQUENCY
- SET BAND
- FM / AM / SIRIUS
- STATION LIST
- READ STATION LIST
- PRESETS
- READ PRESETS
- UPDATE STATION LIST

## MEDIA

- SELECT MEDIUM
- NEXT / PREVIOUS MEDIUM
- SD CARD 1 / SD CARD 2
- JUKEBOX
- AUDI MUSIC INTERFACE
- BLUETOOTH
- GENRE (XY) / ALBUM (XY) / ARTIST (XY) / TRACK (XY) / VIDEO (XY)
- SELECT GENRE / ALBUM / ARTIST / TRACK / VIDEO
- NEXT / PREVIOUS TRACK

**Fig. 66** Voice recognition system command overview

# Voice recognition system

## Introduction

*You can control many MMI functions by speaking through the voice recognition system.*

Some of the most important functions that can be accessed using voice recognition are:

– You can switch from one mode to the next, for example, from navigation* to cell phone*, using voice commands.
– You can utilize the main functions in cell phone mode* and in the directory.
– You can access a contact in the directory or navigate* to it.
– You can enter a destination in navigation mode* and you can set up your maps.
– You can hear traffic reports in the Info mode.
– You can select sources and audio/video files in media mode.
– You can select a frequency and a station in radio mode.

It is okay if you do not know a particular command. Simply say the command **HELP** when the voice recognition system is switched on. The system will tell you the commands that are possible at that time or give you a tip ⇨ *page 89*.

In which language would you like to use the voice recognition system? You can choose from English, French and Spanish ⇨ *page 15*.

**Individual training** improves the recognition function of the voice recognition system by adapting it to your voice or pronunciation ⇨ *page 15*.

### For the system to understand you:

– Speak clearly and distinctly at a normal volume. Speak louder when driving faster.
– Pronounce the commands evenly and do not leave long pauses.
– Do not speak a command when the voice recognition system is making an announcement.
– Close the doors, the windows and the sunroof* to reduce ambient noise. Make sure that passengers are not speaking when you are giving a voice command.
– Do not direct the air vents toward the hands-free microphone near the front interior lights on the headliner.
– Only use the system from the driver's position since the hands-free microphone is oriented toward that position.

### Unrecognized voice commands

The systems reacts to your input with audible feedback. If a voice command is not recognized, the system asks **Pardon?** and asks you to repeat the command. After the third unsuccessful attempt, you will hear the message **Cancel** and the dialog ends.

**WARNING**

– Please devote your full attention to driving. As the driver, you have complete responsibility for safety in traffic. Only use the functions in such a way that you always maintain complete control over your vehicle in all traffic situations.
– Do not use voice recognition in emergencies because your voice may change in stressful situations. It may take longer to dial the number or the system may not be able to dial it at all. Dial the emergency number manually.

**Tips**

Please note that the voice recognition system is not available in Cabriolets.

# General operation

## Switching on and off

*You can switch the voice recognition system on and off with the multifunction steering wheel.*

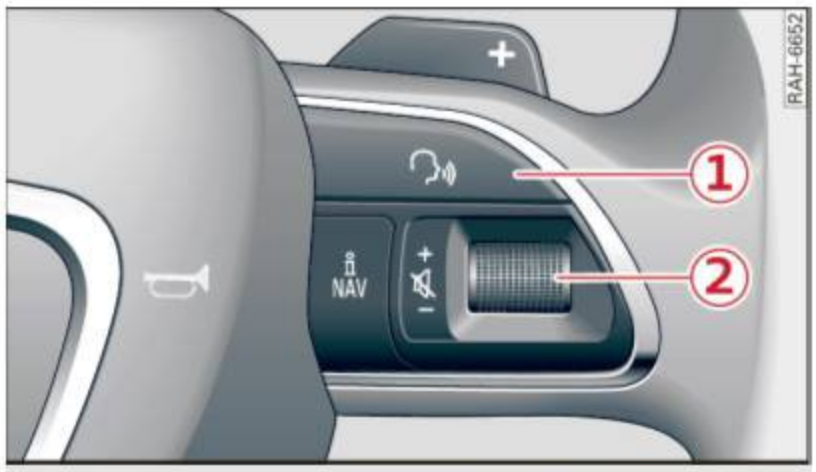


**Fig. 67** Talk button and right thumbwheel

Requirement: The ignition and the MMI must be switched on ⇨ *page 7*, there must be no phone call in progress and the parking system must not be active.

- Press the Talk button (1) ⇨ *fig. 67* on the multifunction steering wheel briefly to switch the voice recognition system on. The input signal **Beep** indicates that the voice recognition system is ready. The status symbol (1) ⇨ *page 89, fig. 68* and a command display (2) with a selection of possible commands appear in the MMI display. Any active audio/video source is muted.
- Say the desired command.
- To switch off voice recognition system, say **CANCEL** or
- Hold down the Talk button (1) ⇨ *fig. 67* longer until you hear **CANCEL**.

You can shorten a message by pressing the Talk button and speaking a new command.

**Tips**

– Traffic announcements do not play during the dialog.
– You can also switch off voice recognition by pressing any button on the MMI control panel.
– The dialog stops when there is an incoming phone call and will continue if you ignore the call. The dialog is cancelled if you answer the call.

## Operating

**Fig. 68** Command display in the MMI display

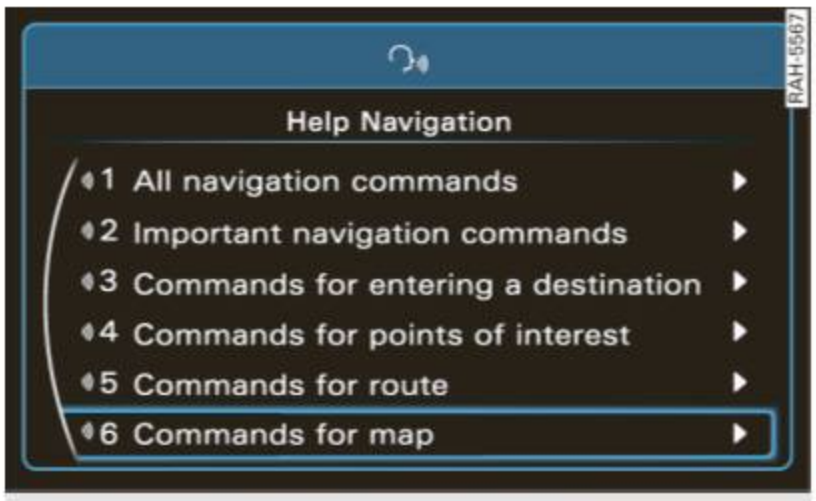


**Fig. 69** Selecting an entry from the list

### Commands

After pressing the Talk button a command display with a selection of possible commands for the active menu appears in the MMI display. You can switch the command display on/off in the **Setup MMI** menu ⇨ *page 15*.

The voice recognition system uses two types of commands:

– Global commands (regardless of mode) such as **NAVIGATION***
– Commands for the active mode such as **FAVORITES** in the Navigation mode*

The command overview ⇨ *page 87, fig. 66* provides an overview of the most important voice recognition commands.

### Help commands

You can say a help command when the voice recognition system is switched on ⇨ *page 89*. Possible help commands are: ▶

– **HELP**
– **HELP VOICE RECOGNITION**
– **HELP TELEPHONE***
– **HELP NAVIGATION***
– **HELP MAP***
– **HELP INFO***
– **HELP RADIO**
– **HELP MEDIA**

Say the command **BACK** to return to the last active help menu.

### Selecting an entry from a list

The entries in a list such as missed calls, directory entries, street names, etc. are shown in the MMI display with item numbers ⇨ *fig. 69*. You can select a line by saying the line number, such as **LINE FOUR** or repeating one of the entries shown in the MMI display. You can also select through the MMI control panel by turning the control knob to an entry and pressing the knob.

You can scroll through the displayed list using the **NEXT PAGE/PREVIOUS PAGE** commands.

### Voice guidance[1)]

To switch voice guidance on or off during route guidance, say the command **VOICE GUIDANCE ON/VOICE GUIDANCE OFF**.

### Adjusting the volume

To adjust the voice guidance volume with the multifunction steering wheel, turn the right thumbwheel ② ⇨ *page 89, fig. 67* up or down while an announcement is playing.

You can also adjust the volume of the voice recognition using tones ⇨ *page 13* or using the **Setup MMI** menu ⇨ *page 15*.

### System-guided help

If the voice recognition system is switched on ⇨ *page 89* but you do not give a command, the system gives the prompt **Please enter a command or say help**. If you still do not give a command, the voice recognition system offers possible commands.

1) Valid for vehicles with navigation system.

Example of system-guided help (the telephone* function is switched on):

| Operation/ Commands | Voice recognition system announcement |
|---|---|
| Press the Talk button briefly | Input: **Beep** |
| No command given | **Please enter a command or say help** |
| **HELP** | **Please choose one of the following topics. You can press the Talk button at any time to enter a command.** |
| | **All telephone commands** |
| | **Important telephone commands** |
| | **Commands for phoning** |
| | **Commands for the call lists** |
| | **Directory commands** |

**Tips**

– All the main functions (except for Car and Tones) have voice recognition, which either appear in the MMI display or run in the background, such as the radio.
– You can interrupt a voice recognition system announcement at any time by pressing the Talk button on the multifunction steering wheel ⇨ *page 89, fig. 67* and enter a new command.
– You can also adjust the volume by the turning the On/Off button ⇨ *page 12*.

# Calling

## Starting telephone mode

Applies to vehicles: with cell phone prep

Requirement: The cell phone prep ⇨ *page 26* must have been activated and the voice recognition system must be switched on ⇨ *page 89*. ▶

- Say **TELEPHONE**. Telephone mode starts. The voice recognition system remains switched on for approximately five seconds to accept an additional command.

## Dialing a phone number

Applies to vehicles: with cell phone prep

Requirement: The cell phone prep ⇨ *page 26* must have been activated and the voice recognition system must be switched on ⇨ *page 89*.

- Say **ENTER NUMBER**.
- Enter a group of numbers such as "**0-1-7-2**". The system repeats the block of numbers and displays them in the MMI.
- Say **DELETE** or **CORRECTION** to delete the last block of numbers.
- Say **DIAL** to dial the number.

## Calling

Applies to vehicles: with cell phone prep

Requirement: The cell phone prep ⇨ *page 26* must have been activated and the voice recognition system must be switched on ⇨ *page 89*.

- To call the phone number of a contact, say **CALL (XY)**, for example **CALL "JOHN SMITH"**. The telephone number is dialed.

If several phone numbers are stored in an address card, you add the command **BUSINESS LAND LINE**, **BUSINESS MOBILE**, **PRIVATE LAND LINE** or **PRIVATE MOBILE**, for example **CALL JOHN SMITH PRIVATE MOBILE**.

With **CALL VOICE MAIL** you can select a stored voice mail number directly ⇨ *page 33*.

## Additional telephone mode commands

Applies to vehicles: with cell phone prep

Requirement: Telephone mode must be started ⇨ *page 90* and the voice recognition system must be switched on ⇨ *page 89*.

### Accessing call lists

- Say **NUMBERS DIALED**, **RECEIVED CALLS** or **MISSED CALLS**. The call list is shown in the MMI display. You can dial a contact/phone number by saying the line number.

### Redialing

- Say **REDIAL**. The last numbered dialed is called.

# Using addresses

## Opening the directory

Requirement: The cell phone prep ⇨ *page 26* must have been activated and the voice recognition system must be switched on ⇨ *page 89*.

- Say **DIRECTORY**. The directory opens. The voice recognition system remains switched on for approximately five seconds to accept an additional command.

## Using contacts

Requirement: Telephone mode must be started ⇨ *page 90* and the voice recognition system must be switched on ⇨ *page 89*.

### Finding/opening a contact

- Say **FIND CONTACT**.
- Say the name of the address card if prompted by the voice recognition system. The address card opens.

### Calling a contact[1)]

- To call the phone number of a contact, say **CALL (XY)**, for example **CALL "JOHN SMITH"** ⇨ *page 91*. The telephone number is dialed.

▶

1) Applies to vehicles: with cell phone prep and navigation system.

### Navigating to a contact*

- Say **NAVIGATE TO (XY)** such as **NAVIGATE TO "JOHN SMITH"**. If a navigation destination is assigned to an address card, that destination is entered and route guidance begins.

**Tips**

You can start route guidance when an address card is open with the commands **NAVIGATE TO PRIVATE ADDRESS** or **NAVIGATE TO BUSINESS ADDRESS**. You can also dial phone numbers with the commands **CALL PRIVATE** or **CALL BUSINESS**.

## Saving a name tag

*The MMI automatically creates a name tag for each contact in the directory. You can also assign up to 50 personal name tags for address cards.*

Requirement: An address card must be open ⇨ *page 91* and the voice recognition system must be switched on ⇨ *page 89*.

- Say **NAME CONTACT**.
- Say the name tag, for example, **UNCLE JOHN**.
- Repeat the personal name tag if prompted by the voice recognition system. The personal name tag is stored in the MMI.

Name tags can only be stored using the voice recognition system. The name tags **do not** change the data stored in the directory.

For contacts from the cell phone, a copy of the contact is stored in the MMI memory (private).

You must repeat the name tag with the same pronunciation and volume. Assign clear, distinct names as name tags. If you are going to use a name tag for the first and last names be careful not to leave an excessive pause in between the names.

**Tips**

You can use MMI control panel to delete any personal assigned name tags ⇨ *page 41*.

## Reading name tags

*You can have name tags read.*

Requirement: An address card must be open ⇨ *page 91* and the voice recognition system must be switched on ⇨ *page 89*.

- Say **READ CONTACT**. The name tag is read.

**Tips**

You can also listen to name tags for address cards using the MMI control panel ⇨ *page 41*.

# Navigating

## Starting navigation mode

Applies to vehicles: with navigation system

Requirement: The voice recognition must be switched on ⇨ *page 89*.

- Say **NAVIGATION**. Navigation mode starts. The voice recognition system remains switched on for approximately five seconds to accept an additional command.

## Entering a destination

Applies to vehicles: with navigation system

*The voice recognition system offers two ways to enter destinations: enter a destination directly in one command or input individual commands.*

Requirement: Navigation mode must be started ⇨ *page 92* and the voice recognition system must be switched on ⇨ *page 89*.

### Direct destination input

- Say **ENTER ADDRESS**. An input field appears in the MMI display.
- Say the destination city, street and house number, or ▶

- Say only the city to enter the city center of the destination city.
- Say **START ROUTE GUIDANCE** to navigate to the destination entered.

### Entering individual commands

- To enter the country, say **ENTER COUNTRY** and say the country name.
- To enter the town, say **ENTER TOWN** and say the name of the town.
- To enter a street in the current town, say **ENTER STREET** and say the complete name of the street, such as **NORTH FIFTH AVENUE**.
- To enter a street in the current vicinity, say **ENTER STREET IN VICINITY** and say the complete name of the street, such as **NORTH FIFTH AVENUE**.
- To enter a house number in the current street, say **ENTER HOUSE NUMBER** and say the house number one digit at a time.
- Say **START ROUTE GUIDANCE** to navigate to the destination entered.

When entering the destination directly, the selected menu language ⇨ *page 15* and the country in the destination input must match.

It may take a few seconds to search the location. The MMI display will then show a list of possible city names. You can select the desired location by saying the line number, such as **LINE FOUR** or turning and pressing the control knob. You can scroll through the list of location names with the commands **NEXT/ PREVIOUS PAGE**. Because many countries have several cities with the same name, it may be necessary to select the city from a list again ⇨ *page 90*.

**Tips**

– Once a city is entered into the input field, you can start route guidance to the city center by pressing the Talk button and saying **START ROUTE GUIDANCE**. You can also start route guidance through the MMI control panel ⇨ *page 50*.
– You can also switch the voice recognition system on and enter a command during active route guidance and messages about driving maneuvers.
– For additional information on navigation functions, refer to ⇨ *page 48*.

## Online destinations

Applies to vehicles: with navigation system and Audi connect services

Requirement: The requirements for Audi connect services must be met ⇨ *page 44* and the voice recognition system must be switched on ⇨ *page 89*.

### Online search in the immediate vicinity/in vicinity of destination or stopover

- Say **ONLINE DESTINATIONS**.
- Say **IN IMMEDIATE VICINITY** or **IN VICINITY OF DESTINATION**.
- Say the desired online destination, such as **GERMAN FOOD RESTAURANT**. A list with online destinations that were found appears in the MMI display.
- To show all of the online destinations that were found on the map, say **SHOW ON MAP**, or
- To select an entry from the list, say the line number, for example **LINE TWO**. Detailed information about the selected online destination appears in the MMI display.
- To show the selected online destination on the map, say **SHOW ON MAP**, or
- To start route guidance, say **START ROUTE GUIDANCE**.

### Online search in a new location

- Say **ONLINE DESTINATIONS**.
- Say **IN NEW CITY**.
- Say the desired city.
- Say the desired online destination, such as **GERMAN FOOD RESTAURANT**. A list with online destinations that were found appears in the MMI display.
- To show all of the online destinations that were found on the map, say **SHOW ON MAP**, or
- To select an entry from the list, say the line number, for example **LINE TWO**. Detailed ▶

information about the selected online destination appears in the MMI display.

- To show the selected online destination on the map, say **SHOW ON MAP**, or
- To start route guidance, say **START ROUTE GUIDANCE**.

You can select any online destination directly, regardless of the MMI menu in which you are located, by saying **ONLINE DESTINATION (XY)**, such as **ONLINE DESTINATION GERMAN FOOD RESTAURANT** or **ONLINE DESTINATION HOTEL**.

**Tips**

- Audi connect services are only available where there is mobile network coverage. You can obtain more information from your current service provider.
- The voice recognition system prevents the input of specific voice commands, especially those that are obscene or vulgar.
- For more information regarding Audi connect services, refer to ⇨ *page 43*.

## Points of interest

Applies to vehicles: with navigation system

Requirement: Navigation mode must be started ⇨ *page 92* and the voice recognition system must be switched on ⇨ *page 89*.

- Say **ENTER POINT OF INTEREST**.
- After the message **Please say the search area**, say **TOP CATEGORIES**, **IN IMMEDIATE VICINITY**, **IN VICINITY OF DESTINATION**, **IN VICINITY OF STOPOVER**, **ALONG THE ROUTE**, **IN NEW CITY** or **NATIONWIDE**. A list with point of interest categories appears in the MMI display.
- To select an entry from the list, say the line number, for example **LINE TWO** or say the name of the entry. The point of interest is set as the navigation destination.
- Say **START ROUTE GUIDANCE** to navigate to the destination entered.

The following top destinations can be set directly as navigation destinations:

- **NEXT GAS STATION**
- **NEXT DIESEL FUEL STATION**
- **NEXT PARKING LOT**
- **NEXT RESTAURANT**
- **NEXT ACCOMMODATION**
- **NEXT HOSPITAL**
- **NEXT AUDI DEALER**
- **NEXT POLICE STATION**
- **NEXT ATM**
- **NEXT COFFEE SHOP**

**Tips**

You can scroll through the displayed list using the **NEXT PAGE/PREVIOUS PAGE** commands.

## Map options

Applies to vehicles: with navigation system

*You can use the voice recognition system to control many map view functions in the MMI display.*

Requirement: Navigation mode must be started ⇨ *page 92* and the voice recognition system must be switched on ⇨ *page 89*.

Map option commands include:

### General options

- **MAP** - The map appears in the MMI display.
- **DAY/NIGHT MAP** - The map background is light/dark ⇨ *page 62*.
- **ROUTE INFO ON/OFF** - Upcoming turns with calculated distance are displayed when route guidance is active.

### Map type

- **2D/3D MAP** - The current vehicle position is shown in a two/three dimensional map ⇨ *page 63*.
- **DESTINATION MAP** - The map shows the destination ⇨ *page 63*.
- **OVERVIEW MAP** - The entire route from the starting point to the destination is shown on the map ⇨ *page 63*.

▶

### Orientation

– **MAP ORIENTATION NORTH** - The map is oriented to the north ⇨ *page 62*.
– **MAP ORIENTATION IN DIRECTION OF TRAVEL** - The map is oriented in direction of travel ⇨ *page 62*.
– **MAP ORIENTATION AUTOMATIC** - The map is oriented in the direction of travel at a scale of < 3 miles (5 km) At a scale greater than 3 miles (5 km), the map is oriented to the north ⇨ *page 62*.

### Zoom

– **AUTOMATIC ZOOM ON/OFF** - The map is displayed in zoom mode at intersections ⇨ *page 64*.
– **ZOOM IN/ZOOM OUT** - The map display is changed.
– **SCALE (XY)**, for example **SCALE 3 miles** - The map scale is changed. Units of measure are kilometers/meters or miles/yards.

## Additional navigation commands

Applies to vehicles: with navigation system

Requirement: Navigation mode must be started ⇨ *page 92* and the voice recognition system must be switched on ⇨ *page 89*.

### Route guidance

▸ Say **START/CANCEL ROUTE GUIDANCE**. Route guidance starts or stops.

### Calling up navigation lists

▸ Say **LAST DESTINATIONS**, **FAVORITES** or **HOME ADDRESS**. Follow the instructions from the voice recognition system.

### Dynamic route

▸ Say **DYNAMIC ROUTE ON/OFF**. Dynamic route is switched on or off.

### Route criteria

▸ Say **FAST ROUTE**, **ECONOMY ROUTE** or **SHORT ROUTE**. The route is calculated according to various criteria, or
▸ Say **ROUTE LIST**. The route list can be viewed when route guidance is active.

### Navigating to a contact in the directory

▸ Say **NAVIGATE TO (XY)** such as **NAVIGATE TO "JOHN SMITH"**. If a navigation destination is assigned to an address card, that destination is entered and route guidance begins.

**Tips**

To switch voice guidance on or off during route guidance, say **VOICE GUIDANCE ON/OFF** ⇨ *page 89*.

# Accessing TMC traffic reports

Applies to vehicles: with navigation system

Requirement: The voice recognition system must be switched on ⇨ *page 89*.

▸ Say **INFO**. The traffic information menu starts. The voice recognition system remains switched on for approximately five seconds to accept an additional command.
▸ You can read the current traffic reports in the MMI using the command **READ TRAFFIC REPORTS**.

# Listening to the radio

## Starting radio mode

Requirement: The voice recognition system must be switched on ⇨ *page 89*.

▸ Say **RADIO**. Radio mode starts. The voice recognition system remains switched on for approximately five seconds to accept an additional command.

## Selecting the frequency band

Requirement: Radio mode must be started ⇨ *page 95* and the voice recognition system must be switched on ⇨ *page 89*.

▸ Say **SET BAND**.
▸ To set the band, say **FM**, **AM** or **SIRIUS***. The band is set.

## Selecting a radio station

Requirement: Radio mode must be started ⇨ *page 95* and the voice recognition system must be switched on ⇨ *page 89*.

### From the station list (FM and AM)

- Say **STATION LIST**. The station list is displayed ⇨ *page 69, fig. 53*.
- To select a station, say **STATION** and the band, or
- Say the line number, for example, **LINE TWO**. The station is selected.

### From the station list (Sirius*)

- Say **STATION LIST**. A list of available stations is displayed ⇨ *page 69, fig. 54*.
- To select a station, say **CHANNEL (XY)**, or
- Say the line number, for example, **LINE TWO**. The station is selected.

### From the presets list

- Say **PRESETS**. The preset list is displayed.
- To select a station from the list, say **CHANNEL (XY)**, or
- Say the line number, for example, **LINE TWO**. The station is selected.

### Setting a frequency (FM and AM)

- Say **SET FREQUENCY**.
- To set the frequency manually, say the frequency.

With the command **READ STATION LIST/PRESETS** you can read the stations from a list.

You also can select the next/previous station with the command **NEXT/PREVIOUS CHANNEL**.

Say **UPDATE STATION LIST** to update the AM station list. The station lists in the FM and Sirius* bands are updated automatically.

# Playing media

## Starting media mode

Requirement: The voice recognition system must be switched on ⇨ *page 89*.

- Say **MEDIA**. Media mode starts. The voice recognition system remains switched on for approximately five seconds to accept an additional command.

## Selecting a source

Requirement: Media mode must be started ⇨ *page 96* and the voice recognition system must be switched on ⇨ *page 89*.

- Say **SELECT MEDIUM**.
- Say, for example, **JUKEBOX** or **DVD** to select a source. The audio/video files in a named source appear in the MMI display.

Each source can be selected according to language in the source overview.

You can change sources using the command **NEXT/PREVIOUS MEDIUM**.

With the command **FOLDER UP** you can go to the next higher level in the folder structure.

## Selecting an audio/video file

Requirement: A source was selected ⇨ *page 96* and the voice recognition system must be switched on ⇨ *page 89*.

### Selecting an audio/video file in the jukebox

- Say **ARTIST (XY)**, **TRACK (XY)**, **ALBUM (XY)**, **VIDEO (XY)** or **GENRE (XY)**.

### Selecting a track number on an audio CD

- Say **TRACK (1-99)**. The track is selected.

With the command **NEXT/PREVIOUS TRACK** you can navigate between the audio/video files within a source.

# A


AAC files . . . . . 21
Accessing the weather . . . . . 67
Activate your Satellite Radio service . . . . . 70
Address card
  *refer to* Directory contact . . . . . 38
Adjusting the volume
  Active audio/video source . . . . . 12
  MMI control panel . . . . . 12
  Multifunction steering wheel . . . . . 82
  Phone call . . . . . 13
  Ring tone . . . . . 13
  Voice guidance . . . . . 12
  Voice recognition system . . . . . 13
Adjusting volume
  during traffic reports . . . . . 68
  Voice recognition . . . . . 89
Album browser . . . . . 77
Along the route (point of interest) . . . . . 53
Alternative route . . . . . 62
AM (amplitude modulation) . . . . . 69
Answering . . . . . 33
Answering/ignoring a call
  MMI control panel . . . . . 30
  Multifunction steering wheel . . . . . 84
Audi connect services . . . . . 43
  Configuring . . . . . 45, 46
  Online destinations . . . . . 93
  Online destinations (points of interest) . 51
  Online information services . . . . . 67
  Online map view . . . . . 57
  Requirements . . . . . 44
  SIM card reader . . . . . 44
Audi music interface
  Connecting a mini USB adapter cable . . . 24
  Connecting the adapter cable . . . . . 24
  Connecting the AV adapter cable . . . . . 24
  Connecting the iPod adapter cable (plus) 24
  Connecting the USB adapter cable . . . . . 24
  Disconnecting the adapter cable . . . . . 24
  Operating . . . . . 75
  Starting . . . . . 23
Audi music interface adapter cable . . . . . 24
Audio/video files
  Copying (Jukebox) . . . . . 20
  Deleting (Jukebox) . . . . . 20
  Selecting (MMI control panel) . . . . . 75
  Selecting (multifunction steering wheel) 85
  Selecting (voice recognition) . . . . . 96
Automatic zoom
  MMI control panel . . . . . 64
  Voice recognition . . . . . 94
AV adapter cable . . . . . 25
Avoid route . . . . . 61
Avoid route from here . . . . . 61
AV Standard . . . . . 80


# B


Balance (sound) . . . . . 11
Band . . . . . 70
Bass (sound) . . . . . 11
Bluetooth
  Bluetooth name . . . . . 32
  Bonded devices . . . . . 32
  Cell phone prep . . . . . 26
  Connecting the audio player . . . . . 22
  Deleting external devices . . . . . 32
  Discovery mode . . . . . 32
  Searching for Bluetooth devices . . . . . 32
  Switching On/Off . . . . . 32
Bluetooth audio player . . . . . 22
  Connecting . . . . . 22
  Operating . . . . . 75
Bonded devices . . . . . 32
Brightness . . . . . 16
Buttons
  MMI control panel . . . . . 7
  Multifunction steering wheel . . . . . 82


# C


Calling
  MMI control panel . . . . . 26, 28, 30
  Multifunction steering wheel . . . . . 82, 83
  Voice recognition system . . . . . 90, 91
Call lists
  Deleting . . . . . 33
  Inverting . . . . . 33
  MMI control panel . . . . . 30
  Multifunction steering wheel . . . . . 83
  Voice recognition . . . . . 91
Call options . . . . . 33
Call volume . . . . . 33

Care
CD/DVD . . . . . 19
Memory cards . . . . . 19
MMI control panel . . . . . 6
Category filter (Satellite Radio) . . . . . 74
CD/DVD
Ejecting (DVD drive) . . . . . 21
Loading (DVD drive) . . . . . 21
Operating . . . . . 75
Repeating . . . . . 79
Tips for handling . . . . . 19
Cell phone prep . . . . . 26
Bluetooth connection . . . . . 26, 28
Calling (MMI control panel) . . . . . 26
Calling (multifunction steering wheel) . . 82
Calling (voice recognition system) . . . . . 90
Pairing the cell phone . . . . . 28
Searching for Bluetooth devices . . . . . 27
Starting . . . . . 27
Channel info (Satellite Radio) . . . . . 73
Channel sorting (Satellite Radio) . . . . . 73
Clock . . . . . 13
Clock time . . . . . 13
Compass . . . . . 58
Control buttons . . . . . 7
Control knob . . . . . 7
Control knob with joystick function . . . . . 8
Controls
MMI control panel . . . . . 8
Multifunction steering wheel . . . . . 82
Overview . . . . . 5
Coordinates (Navigation) . . . . . 49
Criteria (Navigation) . . . . . 62
*also refer to* Route criteria . . . . . 62

# D

Data connections
Configuring . . . . . 45
Settings . . . . . 34
Data encryption . . . . . 16
Data module . . . . . 34
Date . . . . . 13
Deleting external devices . . . . . 32
Demo mode . . . . . 65
Set starting location . . . . . 65
Destination input . . . . . 51
Dialed numbers
MMI control panel . . . . . 30
Multifunction steering wheel . . . . . 83
Voice recognition . . . . . 91
Dialing a phone number
MMI control panel . . . . . 29
Multifunction steering wheel . . . . . 83
Voice recognition system . . . . . 91
Digital clock . . . . . 13
Directory
Deleting contacts . . . . . 41
Display public contacts . . . . . 42
Import phone book . . . . . 37
Memory capacity . . . . . 42
MMI control panel . . . . . 35
Multifunction steering wheel . . . . . 83
Sort order . . . . . 42
Voice recognition . . . . . 91
Directory contact
Calling (MMI control panel) . . . . . 40
Calling (voice recognition) . . . . . 91
Deleting . . . . . 41
Editing . . . . . 40
Exporting . . . . . 39
Finding (voice recognition) . . . . . 91
Importing . . . . . 37, 38
Navigating (MMI control panel) . . . 40, 54
Navigating (voice recognition) . . . . 91, 95
Searching (MMI control panel) . . . . . 39
Store new . . . . . 35
Display next report . . . . . 66
Display track info . . . . . 79
Driver information system . . . . . 82
Drives
Audi music interface . . . . . 23
Bluetooth audio player . . . . . 22
DVD drive . . . . . 21
Jukebox . . . . . 20
Memory card reader . . . . . 21
MMI control panel . . . . . 17
DSP
DSP Bang & Olufsen . . . . . 12
DTMF tones . . . . . 29
DVD
Audio track . . . . . 80
Ejecting (DVD drive) . . . . . 21
Full screen display . . . . . 78

Loading (DVD drive) . . . . . 21
Main menu . . . . . 78
Parental control . . . . . 78
Previous/next chapter . . . . . 77
Subtitles . . . . . 80
DVD drive . . . . . 21
Dynamic route
MMI control panel . . . . . 62
Voice recognition . . . . . 95


## E


Ending a telephone call
MMI control panel . . . . . 31
Multifunction steering wheel . . . . . 83
Entering a destination . . . . . 49
Address . . . . . 50
Alternative route . . . . . 62
Avoid route from here . . . . . 61
Favorites (MMI control panel) . . . . . 54
Favorites (voice recognition) . . . . . 95
from the map . . . . . 51
Geocoordinates . . . . . 55
Load from directory . . . . . 54
Loading a tour plan . . . . . 60
Loading last destination (MMI control panel) . . . . . 54
Loading the last destination (voice recognition) . . . . . 95
Online destinations (points of interest) . 51
Online destinations (voice recognition system) . . . . . 93
Point of interest . . . . . 53
Set starting location . . . . . 65
Tips on entering a destination . . . . . 49
Tour plan . . . . . 55
Voice recognition . . . . . 92
With a stopover . . . . . 55
Entering a point of interest
MMI control panel . . . . . 53
Voice recognition system . . . . . 94
Entertainment with navigation spoken cues . . . . . 12
External audio source . . . . . 24, 25
External players . . . . . 25
External video input
AV Standard . . . . . 80
Screen settings . . . . . 80
External video source . . . . . 25


## F


Factory settings . . . . . 16
Fader (sound) . . . . . 11
Fast forward . . . . . 77
Favorite . . . . . 54
Deleting . . . . . 61
Editing . . . . . 61
Storing . . . . . 59
File formats . . . . . 17
Files
Copying . . . . . 20
Deleting . . . . . 20
Finding a name in the country (point of interest) . . . . . 53
FM (ultra short wave) . . . . . 69
Folder
Selecting (MMI control panel) . . . . . 75
Selecting (multifunction steering wheel) 85
Selecting (voice recognition) . . . . . 96
Folders . . . . . 79
Frequency . . . . . 71
Full screen display
DVD . . . . . 78
Video file . . . . . 78
Function buttons . . . . . 7


## G


GPS controlled clock . . . . . 13


## H


HD Radio (digital radio)
Frequency band . . . . . 69
HD station info . . . . . 73
Turning on/off . . . . . 73
Home address . . . . . 54
Deleting . . . . . 61
Editing . . . . . 61
Storing . . . . . 59


## I


Individual training . . . . . 15
INFO . . . . . 66

Information
Caring for your MMI control panel . . . . . 6
Handling CDs and DVDs . . . . . 19
Traffic Safety . . . . . 6
Information (Radio) . . . . . 72
In immediate vicinity (point of interest) . . 53
In new city (point of interest) . . . . . 53
Input level . . . . . 81
Input signal . . . . . 15
In vicinity of destination (point of interest) 53
iPod
AV Standard . . . . . 80
Connecting . . . . . 24
Input level . . . . . 81
Operating . . . . . 75
Screen settings . . . . . 80

# J

Jack . . . . . 24
Joystick function
Adjusting balance/fader . . . . . 8
Adjusting the sound distribution . . . . . 8
Moving the map . . . . . 8
Navigating the DVD main menu . . . . . 8
Jukebox . . . . . 20
Copying files . . . . . 20
Deleting files . . . . . 20
Memory . . . . . 21
Jukebox memory . . . . . 21

# L

Last destinations
Delete . . . . . 64
Loading (MMI control panel) . . . . . 54
Loading (voice recognition) . . . . . 95
Letters speller . . . . . 9
Deleting letters . . . . . 10
Entering letters . . . . . 10
Low fuel routing . . . . . 64

# M

Main functions
Media . . . . . 76
Navigation . . . . . 49
Radio . . . . . 71
Telephone . . . . . 29
Tone (sound) . . . . . 11
Main menu (DVD) . . . . . 78
Manual location entry . . . . . 65
Map content
MMI control panel . . . . . 63
Voice recognition . . . . . 94
Map display
MMI control panel . . . . . 62
Voice recognition . . . . . 94
Map orientation
MMI control panel . . . . . 62
Voice recognition . . . . . 94
Map type
MMI control panel . . . . . 63
Voice recognition . . . . . 94
Map view . . . . . 58
MMI control panel . . . . . 57
Online map view . . . . . 57
Operating the system . . . . . 56
Standard . . . . . 58
Voice recognition . . . . . 94
Measurement units . . . . . 15
Memory card
Handling tips . . . . . 19
Inserting/removing . . . . . 22
Operating . . . . . 75
Microphone input level . . . . . 33
Missed calls
MMI control panel . . . . . 30
Multifunction steering wheel . . . . . 83
MMI
Components . . . . . 5
Controls . . . . . 5, 7
Operating concept . . . . . 8
Restarting . . . . . 15
Switching On/Off . . . . . 7
Symbols/menus . . . . . 10
MMI-Display
Navigation display . . . . . 58
turning on/off . . . . . 16
MMI control panel . . . . . 7
MMI display
Brightness . . . . . 16
Navigation display . . . . . 57
Speller . . . . . 9

MMI Display
Navigation display . . . . . 56
MP3 files . . . . . 21
MP3 player . . . . . 24, 25
Multifunction steering wheel . . . . . 82
Music volume during traffic reports . . . . . 68
Mute
MMI control panel . . . . . 12
Multifunction steering wheel . . . . . 82
myAudi
Accessing a navigation destination . . . . . 51
Importing contacts . . . . . 38

# N

Name tags
Calling . . . . . 91
Deleting . . . . . 15
Finding . . . . . 91
Navigating to a contact . . . . . 91
Reading . . . . . 92
Storing . . . . . 92
Nationwide (point of interest) . . . . . 53
Navigating
MMI control panel . . . . . 40, 48
Multifunction steering wheel . . . . . 84
Voice recognition system . . . . . 92
Navigation announcements . . . . . 48
Adjusting the volume . . . . . 12
Repeating . . . . . 84
Navigation destination
Storing . . . . . 59, 60
Storing in a directory . . . . . 36
*also refer to* Entering a destination . . . . 49
Navigation display
Driver information system . . . . . 58
MMI-Display . . . . . 58
MMI display . . . . . 57
MMI Display . . . . . 56
Network connection (Wi-Fi)
Configuring . . . . . 46
Settings . . . . . 34
Numbers speller . . . . . 9
Deleting numbers . . . . . 10
Entering numbers . . . . . 10

# O

On/Off button . . . . . 7
Online information services
Accessing . . . . . 67
Using in the browser . . . . . 47
Online map display
Using in the browser . . . . . 47
Online map view
Accessing . . . . . 57
Opening the map . . . . . 48
Operating
MMI control panel . . . . . 8
Multifunction steering wheel . . . . . 82
Voice recognition . . . . . 89
Options
MMI control panel . . . . . 33
Multifunction steering wheel . . . . . 84
Orientation (map)
MMI control panel . . . . . 62
Voice recognition . . . . . 94

# P

Pairing the cell phone . . . . . 28
Parental control (DVD) . . . . . 78
Pause (drive)
MMI control panel . . . . . 76
Multifunction steering wheel . . . . . 85
Pausing/continuing playback
MMI control panel . . . . . 76
Multifunction steering wheel . . . . . 85
Phone number
Importing . . . . . 38
Saving from call lists . . . . . 31
Phone settings . . . . . 33
Picture format . . . . . 80
Presets (radio)
Deleting stations . . . . . 74
Moving a station . . . . . 72
Selecting a station . . . . . 70
Storing a station . . . . . 72
Previous/next chapter (DVD) . . . . . 77

# R


Radio
- Category filter (Satellite Radio) . . . . . 74
- Channel info (Satellite Radio) . . . . . 73
- Channel sorting (Satellite Radio) . . . . . 73

Radio station
- Moving . . . . . 72
- Next station . . . . . 71
- Play . . . . . 71
- Seek . . . . . 71
- Selecting a frequency . . . . . 71
- Selecting (MMI control panel) . . . . . 70, 71
- Selecting (multifunction steering wheel) 85
- Selecting (voice recognition) . . . . . 96
- Storing . . . . . 72

Radio text . . . . . 72

Random playback . . . . . 79

Received calls
- MMI control panel . . . . . 30
- Multifunction steering wheel . . . . . 83
- Voice recognition . . . . . 91

Receiver serial number . . . . . 70

Recent calls
- MMI control panel . . . . . 30
- Multifunction steering wheel . . . . . 83

Redialing
- MMI control panel . . . . . 33
- Voice recognition . . . . . 91

Repeat options . . . . . 79

Replacing a phone call
- MMI control panel . . . . . 33
- Multifunction steering wheel . . . . . 84

Requirements for Audi connect services . . 44

Reset . . . . . 15

Restart . . . . . 15

Rewind . . . . . 77

Ring tone volume . . . . . 33

Route criteria
- MMI control panel . . . . . 62
- Voice recognition . . . . . 95

Route guidance . . . . . 58
- Changing . . . . . 49
- in driver information system . . . . . 58
- in the MMI display . . . . . 57
- Starting (MMI control panel) . . . . . 50
- Starting (voice recognition) . . . . . 95
- Stopping (MMI control panel) . . . . . 56
- Stopping (voice recognition) . . . . . 95

Route info
- MMI control panel . . . . . 63
- Voice recognition . . . . . 94

Route list . . . . . 61

Route options . . . . . 62

Route plan
- *refer to* Tour plan . . . . . 55, 60


# S


Safety
- when calling . . . . . 26
- when navigating . . . . . 48

Satellite Digital Audio Radio Service
- Activate your Satellite Radio service . . . . 70
- Category filter . . . . . 74
- Channel info . . . . . 73
- Channel sorting (Satellite Radio) . . . . . 73

SCAN . . . . . 71

Screen settings
- External video input . . . . . 80
- iPod . . . . . 80
- Video file/DVD . . . . . 80

Scrolling text . . . . . 73

Scrolling through album covers . . . . . 77

Seasonal closing . . . . . 62

Seek (radio) . . . . . 71

Selecting an audio track . . . . . 80

Selecting a phone number
- MMI control panel . . . . . 29

Selecting a source
- MMI control panel . . . . . 75
- Voice recognition . . . . . 96

Selecting a stored phone number . . . . . 30

Selecting the frequency band
- MMI control panel . . . . . 70
- Multifunction steering wheel . . . . . 85
- Voice recognition . . . . . 95

Set starting location . . . . . 65

Setting language . . . . . 15

Setting menu language . . . . . 15

Setting the clock time . . . . . 13

Setting the date . . . . . 13

Short dialog . . . . . 15

Show as favorite . . . . . 59

SIM card
inserting/removing (SIM card reader) . . 44
SIM card reader . . . . . 44
Sirius (satellite radio) . . . . . 69
Software version . . . . . 16
Sound
Basic settings . . . . . 11
DSP Bang & Olufsen . . . . . 12
Main functions . . . . . 11
Sound focus . . . . . 12
Special destination in a city . . . . . 49
Speed limit information . . . . . 64
Starting audio sources . . . . . 75
Starting media mode
MMI control panel . . . . . 75
Multifunction steering wheel . . . . . 85
Voice recognition . . . . . 96
Starting navigation mode
MMI control panel . . . . . 48
Voice recognition system . . . . . 92
Starting radio mode
MMI control panel . . . . . 70
Multifunction steering wheel . . . . . 84
Voice recognition . . . . . 95
Starting telephone mode
MMI control panel . . . . . 29
Multifunction steering wheel . . . . . 83
Voice recognition system . . . . . 90
Starting (telephone) . . . . . 27
Station names . . . . . 73
Stereo jack . . . . . 25
Storing a destination (directory) . . . . . 59
Storing a mailing address in a directory . . 37
Subtitles (DVD) . . . . . 80
Surround Level . . . . . 12
Switching on/off
Microphone . . . . . 33
MMI control panel . . . . . 7
Voice recognition . . . . . 89
System update . . . . . 16

# T

Talk button (multifunction steering wheel) . . . . . 82, 89
Time restricted roads . . . . . 62
Tips
Handling CDs and DVDs . . . . . 19
Handling memory cards . . . . . 19
TMC traffic report
Accessing (voice recognition) . . . . . 95
Read (MMI control panel) . . . . . 66
Show on map . . . . . 66
Switching On/Off . . . . . 68
Top categories . . . . . 53
Tour plan
Deleting . . . . . 60
Entering . . . . . 55
Entering a stopover . . . . . 55
Loading . . . . . 60
Storing . . . . . 60
Track
Display track info . . . . . 79
Fast forward/rewind . . . . . 77
Previous/next track . . . . . 77
Random playback . . . . . 79
Repeating . . . . . 79
Track display . . . . . 79
Track info . . . . . 77
Track display . . . . . 79
Track info . . . . . 77
Traffic information . . . . . 66
Traffic report . . . . . 68
Traffic reports . . . . . 63, 66
Traffic Safety . . . . . 6
Treble (sound) . . . . . 11

# U

Units . . . . . 15
Using the browser . . . . . 47

# V

Version
MMI Software . . . . . 16
Navigation software . . . . . 16
Video file
Audio track . . . . . 80
Full screen display . . . . . 78
Subtitles . . . . . 80
Voice guidance
Off/Complete/Compact . . . . . 12, 64
On/Off during call . . . . . 12

on during call . . . . . 64
Volume . . . . . 12
Voice mail number . . . . . 33
Voice recognition
Adjusting the volume . . . . . 89
Command types . . . . . 89
Help commands . . . . . 89
Saving a name tag . . . . . 92
Selecting an entry from the list . . . . . 89
Voice recognition system . . . . . 88
Adjusting the volume . . . . . 13
Deleting a name tag . . . . . 41
Playing a name tag . . . . . 41
Settings . . . . . 15
Switching On/Off . . . . . 82
Volume balancing . . . . . 12

# W

Wireless hotspot . . . . . 46
Wireless network connection
Configuring . . . . . 46
Settings . . . . . 34
WMA files . . . . . 21

© 2013 AUDI AG

It has always been Audi's policy to continuously improve its products. Audi, therefore, reserves the right to make changes in design and specifications, and to make additions or improvements in its products without incurring any obligation to install them on products previously manufactured. Text, illustrations and specifications in this book are based on the most up-to-date information available at the time of printing.

May not be reproduced or translated in whole or in part without the written consent of AUDI AG. All rights reserved by AUDI AG. Subject to alteration or amendment. Printed in Germany.

**Editorial deadline: 04/05/2013**

**For the sake of the environment**

Printed on environmentally friendly paper (bleached without chlorine, recyclable)

Operating Instructions
MMI Navigation plus
Englisch Nordamerika 05.2013
141.566.4MH.21

1415664MH21

www.audi.com